

**BEFORE THE
CITY COMMISSION
OF THE
CITY OF ORMOND BEACH**

IN RE: **Application of:** Paul F. Holub, Jr., as Manager of Granada Pointe Investors, LLC, a Florida limited liability company

Planned Business Development: #2016-017

Project Name: "Granada Pointe"

Property Address 550 West Granada Boulevard, 600 West Granada Boulevard, 634 Tomoka Avenue, 636 Tomoka Avenue, 650 Tomoka Avenue, 690 West Granada Boulevard, 101 Bennett Lane, North side of Granada Boulevard (unaddressed properties)

Parcel ID Numbers: (1) 4241-01-13-0073, (2) 4241-01-13-0070, (3) 4241-01-13-0090, (4) 4241-01-13-0091, (5) 4241-01-13-0110, (6) 4241-01-13-0100, (7) 4241-01-14-0280, (8) 4241-01-12-0100, (9) 4241-01-10-0070, (10) 4241-01-09-0120, (11) 4241-01-09-0110

**PLANNED BUSINESS
DEVELOPMENT
DEVELOPMENT ORDER**

This matter having come on for public hearing before the City Commission of the City of Ormond Beach, Florida, on August 15, 2017 and September 5, 2017, and the City Commission having considered those items as required by 1-18(D) of the *Land Development Code*, and having heard testimony and evidence from all affected persons, the City Commission hereby finds that:

1. The proposed development conforms to the standards and requirements of the *Land Development Code* and will not create undue crowding beyond the conditions normally permitted in the PBD, Planned Business Development, zoning district, or adversely affect the public health, safety, welfare or quality of life;
2. The proposed development is consistent with the *Comprehensive Plan*;

3. The proposed development will not adversely impact environmentally sensitive lands or natural resources, including but not limited to waterbodies, wetlands, xeric communities, wildlife habitats, endangered or threatened plants and animal species or species of special concern, wellfields, and individual wells;

4. The proposed development will not substantially or permanently depreciate the value of surrounding property; create a nuisance; or deprive adjoining properties of adequate light and air; create excessive noise, odor, glare, or visual impacts on the neighborhood and adjoining properties;

5. There are adequate public facilities to serve the development, including but not limited to roads, sidewalks, bike paths, potable water, wastewater treatment, drainage, fire and police safety, parks and recreation facilities, schools, and playgrounds, as proposed;

6. Ingress and egress to the property and traffic patterns are designed to protect and promote motorized vehicle and pedestrian/bicycle safety and convenience, allow for desirable traffic flow and control, and provide adequate access in case of fire or catastrophe, as proposed;

7. The proposed development is functional in the use of space and aesthetically acceptable;

8. The proposed development provides for the safety of occupants and visitors;

9. The proposed use of materials and architectural features will not adversely impact the neighborhood and aesthetics of the area; and

10. The testimony provided at public hearings.

Thereupon and in consideration thereof, the City Commission hereby orders that:

A. The application by Paul F. Holub, Jr., as Manager of Granada Pointe Investors, LLC, a Florida limited liability company, the property owner of approximately 32.58 acres of land located at 550 West Granada Boulevard (Volusia County Parcel Number 4241-01-13-0073), 600 West Granada Boulevard (Volusia County Parcel Number 4241-01-13-0070), 634 Tomoka Avenue (Volusia County Parcel Number 4241-01-13-0090), 636 Tomoka Avenue (Volusia County Parcel Number 4241-01-13-0091), 650 Tomoka Avenue (Volusia County Parcel Number 4241-01-13-0110), 690 West Granada Boulevard (Volusia County Parcel Number 4241-01-13-

0100), 101 Bennett Lane (Volusia County Parcel Number 4241-01-14-0280), no address, north side of Granada Boulevard (Volusia County Parcel Number 4241-01-12-0100), no address, north side of Granada Boulevard (Volusia County Parcel Number 4241-01-10-0070), no address, north side of Granada Boulevard (Volusia County Parcel Number 4241-01-09-0120), no address, north side of Granada Boulevard (Volusia County Parcel Number 4241-01-09-0110) (the "Property"), for a Development Order for a Planned Business Development to be known as "Granada Pointe", to allow to allow commercial uses on 19.48 acres south of Granada Boulevard with the realignment of the Tomoka Avenue right-of-way, installation of a traffic signal at West Granada Boulevard and Tomoka Avenue, associated roadway improvements, an interconnected wet detention stormwater pond, and utility and site improvements. On the north side of Granada Boulevard, the project proposes a 3.05-acre commercial tract and a 10.06-acre parcel for tree protection and wetland conservation on that Property more particularly described and depicted in Exhibit "A" attached hereto and incorporated herein by reference, is hereby granted, subject to the following conditions:

1. All applicable provisions of Chapter 2, District and General Regulations, Article II, District Regulations, Section 2-36, Planned Business Development, of the City of Ormond Beach *Land Development Code*, except as otherwise specifically modified hereby, shall at all times be strictly complied with;
2. There are no outstanding comments from the Site Plan Review Committee;
3. The project shall allow a master development of 5 to 8 commercial parcels, a stormwater parcel and a tree/wetland conservation parcel.
4. The project shall clear, grade, and fill (1.5' to 4') units 1, 2, 3, 4, and the northside parcel except for a 6' natural buffer along unit 1, a 10' natural buffer within unit 4 abutting Bennett Lane and the single-family residence at 107 Bennett Lane, and two historic trees in the northside parcel;
5. The project shall provide compensating storage for the fill in the floodplain to raise the elevation of the properties and buildings to a foot above the base flood elevation as established by the FEMA maps;
6. Section 3-03(c) of the Land Development Code states that no historic tree shall be removed without the approval of the City Commission. The project site contains 34 historic trees. The applicant is seeking to remove 15 historic trees (of which 11 are deemed healthy) for site development. Based on the Historic Tree Reports of Richard Poore, Landscape Architect, Don Spence, Ph.D., Certified Municipal Arborist, and Margaret Tomlinson, Landscape Architect and the analysis of the City Landscape Architect, the removal of 15 historic

trees (of which 11 are deemed healthy) as shown, described, and depicted in Exhibit "B" attached hereto and incorporated herein by reference is hereby granted;

7. The Granada Pointe Planned Business Development standards including allowed uses and dimensional standards, as shown, described, and depicted in Exhibit "C" attached hereto and incorporated herein by reference is hereby granted;

8. Waiver: A waiver of Section 3-70(4)(i) of the Land Development Code that requires certain architectural improvements around all four sides of the building. Based on the location of the building located on unit 4, the architectural treatment shall occur along the front façade and the first 50' of each side of the building. The remainder of the building shall be have a finished appearance but is not required to per architectural improvements based on the location of the rear and sides of the building. The applicant's request to architecturally treat only thee front façade and the first 50' of each side of the building for unit 4 as shown, described, and depicted in Exhibit "D" attached hereto and incorporated herein by reference is hereby granted;

8. Waiver: A waiver of Section 3-70(4)(i) of the Land Development Code that requires parking to be located in front of and behind a building exceeding 40,000 square feet. The applicant's request to place all the parking to the front and side of the proposed building located on unit 4 in order to reduce noise and lighting impacts to residentially zoned properties to the south of the project as shown, described, and depicted in Exhibit "D" attached hereto and incorporated herein by reference is hereby granted;

9. Waiver: A waiver of Section 3-68(4) of the Land Development Code that prohibits chain-link fencing in non-residential development. The applicant is seeking to allow a black or green vinyl coated chain link fence around the stormwater and compensating storage pond that has an "Open Space/Conservation" land use for securing the stormwater and compensating storage pond. The applicant's request to construct a black or green vinyl coated chain link fence around the stormwater and compensating storage pond with the condition that the black or green vinyl coated chain link fence is not visible from Granada Boulevard as shown, described, and depicted in Exhibit "D" attached hereto and incorporated herein by reference is hereby granted;

10. Waiver: A waiver of Section 3-70(1)(E) of the Land Development Code that prohibits the signage on the pump island canopy. The applicant's request for one canopy sign, of 9.02 square feet and two (2) WaWa spanner signs each 6.06 square feet totaling 12.12 square feet as shown, described, and depicted in Exhibit "E" attached hereto and incorporated herein by reference is hereby granted;

11. Waiver: A waiver of Section 3-48(E)(1) of the Land Development Code that allows a total of 91 square feet of wall signage to allow one additional wall sign and an additional 17.76 square feet of wall signage to total 108.76 square feet as shown, described, and depicted in Exhibit "F" attached hereto and incorporated herein by reference is hereby granted;

12. The project shall allow Greenbelt installation as follows:

a. Unit 3: WaWa is anticipated to be under construction with the site infrastructure phase and would be responsible for the Greenbelt planting.

b. Units 1, 2, 4 and northside parcel: the project is seeking a one year timeframe after the Certificate of Completion to be required to install the Greenbelt plantings. The Planned Business Development standards seek to allow the Planning Director to extend the planting requirement for 6 months if there is an active site plan under review as shown, described, and depicted in Exhibit "I" attached hereto and incorporated herein by reference;

13. Require the construction of a wall along Tomoka Avenue as part of the infrastructure improvements. The wall has been architecturally upgraded. **Per Planning Board recommendation: A portion of the wall shall be increased to eight (8') feet in height and transition into a six (6') wall as shown, described, and depicted in Exhibit "I" attached hereto and incorporated herein by reference;**

14. Require a stucco masonry wall along a portion of Bennett Lane with the construction of unit 4;

15. Require a PVC fence along the truck area of unit 4 as a response to noise concerns raised at the neighborhood meeting, to be constructed with the development of Unit 4. **Per Planning Board recommendation: A portion of the PVC fence shall be increased to eight (8') feet in height as shown, described, and depicted in Exhibit "I" attached hereto and incorporated herein by reference;**

16. Incorporate the permitted and conditional uses of the B-9 (Boulevard) zoning district and the following uses: (1) Pharmacy, including drive thru (2) Convenience store, type C (3) Bowling Center (4) Restaurant, type C and (5) Restaurant, type D and (6) Garden center and nursery, as accessory to a retail store as permitted uses. The project shall be permitted to move within the allowed uses provided the overall trips contained in the traffic study are not exceeded;

17. The maximum number of trips, based on the Traffic Planning and Design, Inc. study dated August 2016, is 8,215 net new daily trips;

18. The master signage plan is approved as shown, described, and depicted in Exhibit "G" attached hereto and incorporated herein by reference. Each unit shall be permitted a monument sign that is 64 square feet and has a height of 8' along West Granada Boulevard. The project allows the subdivision of units 2 and 4 and would also allow a monument sign that is 64 square feet along West Granada Boulevard. Units 1, 2, 3, and 4 are double frontage lots allowing a second sign of 32 square feet along the second frontage of Tomoka Avenue. The project proposes 16 square foot identification signs along Tomoka Avenue along units 2 and 3. Unit 4 has a 32-square foot sign proposed and is located away from the residential area along Tomoka Avenue;

19. Require the installation of a traffic signal at the intersection of West Granada Boulevard and Tomoka Avenue at the applicant's expense. The traffic signal shall be activated once the warrants established by the Florida Department of Transportation are satisfied;

20. Allow the vacation of a portion of Tomoka Avenue and a dedication of a new section of Tomoka Avenue to realign the roadway to a "T" intersection. The vacation and dedication of Tomoka Avenue shall require separate City Commission actions. The applicant shall re-align and re-construct the necessary public utilities for the right-of-way re-alignment;

21. The applicant shall provide a landscaped island within the Tomoka Avenue right-of-way at the signalized intersection of West Granada Boulevard and Tomoka Avenue that shall be maintained by the Property Owners Association of Granada Pointe;

22. Require the right-of-way dedication of 15' of Bennett Lane abutting the project (unit 4 and the stormwater management pond) which shall remain a natural buffer unless the expansion of Bennett Lane is required at a future date;

23. The applicant shall provide a drainage easement on the north parcel for the existing drainage ditch at no cost to the public;

24. The applicant shall provide approximately 44.72% tree preservation for the overall project with the conservation easement for the 10.06-acre parcel;

25. The applicant shall provide eight (8) non-exclusive parking spaces upon development of the Northside Parcel for the benefit of the Three Chimneys Historical Site (shall occur prior to the issuance of the Certificate of Occupancy for the building on the Northside parcel);

26. The applicant shall donate \$10,000 to the Historical Society for construction of a walkway for pedestrian access to the Three Chimneys Historical Site (shall occur prior to the issuance of the Certificate of Occupancy for the building on the Northside parcel);

27. Upon development of the northside Parcel, the applicant shall provide and record an easement for the parking spaces and walkway, benefiting the Three Chimneys Historical Site (shall occur prior to the issuance of the Certificate of Occupancy for the building on the Northside parcel);

28. Require that the development of the project units be reviewed and approved by the Site Plan Review Committee consistent with the standards of the Granada Pointe PBD.

B. The final plans for the development project shall be consistent with all the conditions listed in this Development Order and as depicted in the plans that are attached hereto as Exhibit "B", Exhibit "C", Exhibit "D", and Exhibit "E", Exhibit "F", Exhibit "G", Exhibit "H", Exhibit "I" and incorporated herein by reference.

C. No material change shall be made to the final plan for the development project without further review by the Planning Board and approval by the City Commission in accordance with the procedures for the approval or modification of development orders.

D. All site construction activity shall be performed in strict compliance with the terms and conditions of this Planned Business Development Order approved for this development project, and of the *Land Development Code*.

E. If the final plan approval lapses under the provisions of Section 1-14(C)(2) of the *Land Development Code* before the planned development permit can be established, a new application for a Planned Business Development Order must be submitted for consideration in accordance with the requirements of the *Land Development Code*.

F. In the event the use of the land approved by this Planned Business Development Order is abandoned for a period of two (2) years any permit issued hereunder and this Planned Business Development Order shall automatically become void and a Notice of Final Plan Revocation shall be filed under the provisions of Section 1-14(C)(2) of the *Land Development Code*, and a new application for a Planned Business Development Order must be submitted for consideration in accordance with the requirements of the *Land Development Code*.

G. The Neighborhood Improvement Officer shall semi-annually prepare a report indicating which planned developments are not in compliance with Section 1-14, or with the conditions provided in the Planned Business Development Development Order. In the event a

Neighborhood Improvement Officer determines there to be any violation, such Officer shall initiate appropriate code enforcement action for hearing before the City's Special Magistrate.

H. In the event a building permit has not been issued within thirty-six (36) months, which date shall be September 5, 2020, then this Development Order shall automatically become void and shall have no further legal effect. Chapter 1, Article II, Section 1-14(C)(2), of the *Land Development Code*.

I. This Planned Business Development Development Order shall be recorded in the public records of Volusia County, Florida, at the expense of: Paul F. Holub, Jr., as Manager and Granada Pointe Investors, LLC, a Florida limited liability company, and shall be binding upon Paul F. Holub, Jr., as Manager and Granada Pointe Investors, LLC, a Florida limited liability company and its successors and assigns, and shall run with the real property described in Exhibit "A" attached hereto.

ORDERED this 5th day of September, 2017.

CITY COMMISSION
CITY OF ORMOND BEACH, a Florida
municipal corporation

By: _____

Bill Partington
BILL PARTINGTON
Mayor

Attest: _____

Joyce A. Shanahan
JOYCE A. SHANAHAN
City Manager



EXHIBIT "A"

PAGE 1 OF 8

LEGAL DESCRIPTION:

PARCEL 1

BEING A PORTION OF LOT K OF GRANT LOT 5, A PORTION OF LOT G OF GRANT LOT 6, AND A PORTION OF LOT F OF GRANT LOT 6 1/2, ORMOND, PER MAP BOOK 2, PAGE 118, ALSO RECORDED IN MAP BOOK 12, PAGE 24 OF THE PUBLIC RECORDS OF VOLUSIA COUNTY, FLORIDA AND BEING THOSE LANDS DESCRIBED IN OFFICIAL RECORDS BOOK 2275, PAGES 0531, 0532 AND 0537, OFFICIAL RECORDS BOOK 2316, PAGE 0780 AND THE NORTHERLY 50 FOOT OF OFFICIAL RECORDS BOOK 2275, PAGE 0533, OFFICIAL RECORDS BOOK 2561, PAGE 0475, OFFICIAL RECORDS BOOK 2573, PAGE 0011 AND OFFICIAL RECORDS BOOK 2606, PAGE 1354 AND BEING MORE PARTICULARLY DESCRIBED AS FOLLOWS:

AS A POINT OF REFERENCE COMMENCE AT THE NORTHEASTERLY CORNER OF THE EASTERLY 60 FEET OF THE WESTERLY 134 FEET OF LOT "E" OF GRANT LOT 5, ORMOND AS RECORDED IN MAP BOOK 2, PAGE 118 AS NOW ESTABLISHED, SAID POINT BEING A CONCRETE MONUMENT #3464; RUN THENCE SOUTH 25 DEGREES 56 MINUTES 03 SECONDS EAST ALONG THE WEST LINE OF THE WESTERLY 271 FEET OF THE EASTERLY 371 FEET OF SAID LOT "E", A DISTANCE OF 50.00 FEET TO THE NORTHEAST CORNER OF LOT 2, ARBORS AT ORMOND BEACH, AS RECORDED IN MAP BOOK 47, PAGE 148, PUBLIC RECORDS OF VOLUSIA COUNTY, FLORIDA; THENCE SOUTH 64 DEGREES 10 MINUTES 36 SECONDS WEST ALONG THE NORTH LINE OF SAID ARBORS AT ORMOND BEACH, A DISTANCE OF 317.37 FEET TO THE NORTHWEST CORNER OF LOT 1 OF SAID ARBORS AT ORMOND BEACH; THENCE SOUTH 12 DEGREES 28 SECONDS 00 MINUTES EAST ALONG THE WEST LINE OF SAID ARBORS AT ORMOND BEACH, A DISTANCE OF 291.55 FEET TO THE SOUTHWEST CORNER OF LOT 1 OF SAID ARBORS AT ORMOND BEACH, SAID POINT BEING ON THE NORTHERLY RIGHT-OF-WAY LINE OF TOMOKA AVENUE (A 50 FOOT RIGHT-OF-WAY); THENCE NORTH 82 DEGREES 18 MINUTES 02 SECONDS WEST ALONG THE NORTH RIGHT-OF-WAY LINE OF SAID TOMOKA AVENUE, A DISTANCE OF 200.03 FEET FOR THE POINT OF BEGINNING; THENCE CONTINUE N 82 DEGREES 18 SECONDS 02 MINUTES WEST ALONG SAID NORTH RIGHT-OF-WAY LINE, A DISTANCE OF 922.47 FEET TO A POINT OF CURVE, CONCAVE NORTHEASTERLY AND TO THE RIGHT, HAVING A CENTRAL ANGLE OF 93 DEGREES 16 MINUTES 30 SECONDS, A RADIUS OF 30.00 FEET, A CHORD DISTANCE OF 43.60 FEET, A CHORD BEARING OF NORTH 35 DEGREES 32 MINUTES 15 SECONDS WEST; THENCE ALONG THE ARC OF SAID CURVE, A DISTANCE OF 48.84 FEET TO A POINT ON THE SOUTHERLY RIGHT-OF-WAY LINE OF GRANADA BOULEVARD (A 100 FOOT RIGHT-OF-WAY), SAID POINT BEING ON A CURVE, CONCAVE TO THE NORTHWESTERLY AND TO THE LEFT, HAVING A CENTRAL ANGLE OF 12 DEGREES 21 MINUTES 29 SECONDS, A RADIUS OF 1960.08 FEET, A CHORD DISTANCE OF 421.95 FEET, A CHORD BEARING OF NORTH 70 DEGREES 19 MINUTES 33 SECONDS EAST; THENCE ALONG THE ARC OF SAID CURVE A DISTANCE OF 422.77 FEET TO A POINT OF TANGENT; THENCE NORTH 64 DEGREES 08 MINUTES 49 SECONDS EAST ALONG THE SOUTHERLY RIGHT-OF-WAY LINE OF SAID GRANADA BOULEVARD, A DISTANCE OF 120.53 FEET; THENCE DEPARTING SAID SOUTHERLY RIGHT-OF-WAY LINE SOUTH 25 DEGREES 51 SECONDS 11 SECONDS EAST, A DISTANCE 322.00 FEET; THENCE NORTH 64 DEGREES 08 MINUTES 49 SECONDS EAST, A DISTANCE OF 252.55 FEET; THENCE SOUTH 20 DEGREES 49 MINUTES 08 SECONDS EAST, A DISTANCE OF 186.22 FEET TO THE POINT OF BEGINNING.

THE ABOVE DESCRIBED PARCEL CONTAINS 2.894 ACRES MORE OR LESS.

TOGETHER WITH

PARCEL 2

BEING A PORTION OF LOT G OF GRANT LOT 6 AND A PORTION OF LOT F OF GRANT LOT 6 1/2, ORMOND, PER MAP BOOK 2, PAGE 118, ALSO RECORDED IN MAP BOOK 12, PAGE 24 OF THE PUBLIC RECORDS OF VOLUSIA COUNTY, FLORIDA AND BEING THOSE LANDS DESCRIBED IN OFFICIAL RECORDS BOOK 2275, PAGES 0531, 0532 AND 0537,

EXHIBIT "A"
PAGE 2 OF 8

OFFICIAL RECORDS BOOK 2316, PAGE 0780 AND THE NORTHERLY 50 FOOT OF OFFICIAL RECORDS BOOK 2275, PAGE 0533, OFFICIAL RECORDS BOOK 2561, PAGE 0475, OFFICIAL RECORDS BOOK 2573, PAGE 0011 AND OFFICIAL RECORDS BOOK 2606, PAGE 1354 AND BEING MORE PARTICULARLY DESCRIBED AS FOLLOWS:

AS A POINT OF REFERENCE COMMENCE AT THE NORTHEASTERLY CORNER OF THE EASTERLY 60 FEET OF THE WESTERLY 134 FEET OF LOT "E" OF GRANT LOT 5, ORMOND AS RECORDED IN MAP BOOK 2, PAGE 118 AS NOW ESTABLISHED, SAID POINT BEING A CONCRETE MONUMENT #3464; RUN THENCE SOUTH 25 DEGREES 56 MINUTES 03 SECONDS EAST ALONG THE WEST LINE OF THE WESTERLY 271 FEET OF THE EASTERLY 371 FEET OF SAID LOT "E", A DISTANCE OF 50.00 FEET TO THE NORTHEAST CORNER OF LOT 2, ARBORS AT ORMOND BEACH, AS RECORDED IN MAP BOOK 47, PAGE 148, PUBLIC RECORDS OF VOLUSIA COUNTY, FLORIDA; THENCE SOUTH 64 DEGREES 10 MINUTES 36 SECONDS WEST ALONG THE NORTH LINE OF SAID ARBORS AT ORMOND BEACH, A DISTANCE OF 317.37 FEET TO THE NORTHWEST CORNER OF LOT 1 OF SAID ARBORS AT ORMOND BEACH, THENCE NORTH 12 DEGREES 28 MINUTES 00 SECONDS WEST, A DISTANCE OF 86.79 FEET; THENCE SOUTH 64 DEGREES 08 MINUTES 49 SECONDS WEST, A DISTANCE OF 231.61 FEET FOR THE POINT OF BEGINNING; THENCE SOUTH 20 DEGREES 49 MINUTES 08 SECONDS EAST, A DISTANCE OF 72.28 FEET; THENCE SOUTH 64 DEGREES 08 MINUTES 49 SECONDS WEST, A DISTANCE OF 252.55 FEET; THENCE NORTH 25 DEGREES 51 MINUTES 11 SECONDS WEST, A DISTANCE OF 322.00 FEET TO A POINT ON THE SOUTHERLY RIGHT-OF-WAY LINE OF GRANADA BOULEVARD (A 100 FOOT RIGHT-OF-WAY); THENCE NORTH 64 DEGREES 08 MINUTES 49 SECONDS EAST ALONG THE SOUTHERLY RIGHT-OF-WAY LINE OF SAID GRANADA BOULEVARD, A DISTANCE OF 258.89 FEET; THENCE DEPARTING SAID SOUTHERLY RIGHT-OF-WAY LINE SOUTH 25 DEGREES 51 MINUTES 11 SECONDS EAST, A DISTANCE OF 250.00 FEET TO THE POINT OF BEGINNING.

THE ABOVE DESCRIBED PARCEL CONTAINS 1.909 ACRES MORE OR LESS.

LEGAL DESCRIPTION: PARCEL 3

BEING A PORTION OF LOT J OF GRANT LOT 6, A PORTION OF LOT G OF GRANT LOT 6 AND A PORTION OF LOT F OF GRANT LOT 6 1/2, ORMOND, PER MAP BOOK 2, PAGE 118, ALSO RECORDED IN MAP BOOK 12, PAGE 24 OF THE PUBLIC RECORDS OF VOLUSIA COUNTY, FLORIDA AND BEING THOSE LANDS DESCRIBED IN OFFICIAL RECORDS BOOK 2275, PAGES 0531, 0532 AND 0537, OFFICIAL RECORDS BOOK 2316, PAGE 0780 AND THE NORTHERLY 50 FOOT OF OFFICIAL RECORDS BOOK 2275, PAGE 0533, OFFICIAL RECORDS BOOK 2561, PAGE 0475, OFFICIAL RECORDS BOOK 2573, PAGE 0011 AND OFFICIAL RECORDS BOOK 2606, PAGE 1354 AND BEING MORE PARTICULARLY DESCRIBED AS FOLLOWS:

AS A POINT OF REFERENCE COMMENCE AT THE NORTHEASTERLY CORNER OF THE EASTERLY 60 FEET OF THE WESTERLY 134 FEET OF LOT "E" OF GRANT LOT 5, ORMOND AS RECORDED IN MAP BOOK 2, PAGE 118 AS NOW ESTABLISHED, SAID POINT BEING A CONCRETE MONUMENT #3464; RUN THENCE SOUTH 25 DEGREES 56 MINUTES 03 SECONDS EAST ALONG THE WEST LINE OF THE WESTERLY 271 FEET OF THE EASTERLY 371 FEET OF SAID LOT "E", A DISTANCE OF 50.00 FEET TO THE NORTHEAST CORNER OF LOT 2, ARBORS AT ORMOND BEACH, AS RECORDED IN MAP BOOK 47, PAGE 148, PUBLIC RECORDS OF VOLUSIA COUNTY, FLORIDA; THENCE SOUTH 64 DEGREES 10 MINUTES 36 SECONDS WEST ALONG THE NORTH LINE OF SAID ARBORS AT ORMOND BEACH, A DISTANCE OF 317.37 FEET TO THE NORTHWEST CORNER OF LOT 1 OF SAID ARBORS AT ORMOND BEACH; THENCE NORTH 12 DEGREES 28 MINUTES 00 SECONDS WEST, A DISTANCE OF 86.79 FEET FOR THE POINT OF BEGINNING; THENCE SOUTH 64 DEGREES 08 MINUTES 49 SECONDS WEST, A DISTANCE OF 231.61 FEET; THENCE NORTH 25 DEGREES 51 MINUTES 11 SECONDS WEST, A DISTANCE OF 250.00 FEET TO A POINT ON THE SOUTHERLY RIGHT-OF-WAY LINE OF GRANADA BOULEVARD (A 100 FOOT RIGHT-OF-WAY); THENCE NORTH 64 DEGREES 08 MINUTES 49 SECONDS EAST ALONG SAID SOUTHERLY RIGHT-OF-WAY LINE A DISTANCE OF 291.12 FEET; THENCE DEPARTING

EXHIBIT "A"
PAGE 3 OF 8

THE SOUTHERLY RIGHT-OF-WAY LINE OF SAID GRANADA BOULEVARD SOUTH 12 DEGREES 28 MINUTES 00 SECONDS EAST, A DISTANCE OF 256.98 FEET TO THE POINT OF BEGINNING.

THE ABOVE DESCRIBED PARCEL CONTAINS 1.500 ACRES MORE OR LESS.

TOGETHER WITH

PARCEL 4

BEING A PORTION OF LOT F OF GRANT LOT 5, A PORTION OF LOT K OF GRANT LOT 5, A PORTION OF LOT G OF GRANT LOT 6 AND A PORTION OF LOT J OF GRANT LOT 6, ORMOND, PER MAP BOOK 2, PAGE 118, ALSO RECORDED IN MAP BOOK 12, PAGE 24 OF THE PUBLIC RECORDS OF VOLUSIA COUNTY, FLORIDA AND BEING THOSE LANDS DESCRIBED IN OFFICIAL RECORDS BOOK 2275, PAGES 0531, 0532 AND 0537, OFFICIAL RECORDS BOOK 2318, PAGE 0780 AND THE NORTHERLY 50 FOOT OF OFFICIAL RECORDS BOOK 2275, PAGE 0533, OFFICIAL RECORDS BOOK 2581, PAGE 0475, OFFICIAL RECORDS BOOK 2573, PAGE 0011 AND OFFICIAL RECORDS BOOK 2606, PAGE 1354 AND BEING MORE PARTICULARLY DESCRIBED AS FOLLOWS:

AS A POINT OF REFERENCE COMMENCE AT THE NORTHEASTERLY CORNER OF THE EASTERLY 60 FEET OF THE WESTERLY 134 FEET OF LOT "E" OF GRANT LOT 5, ORMOND AS RECORDED IN MAP BOOK 2, PAGE 118 AS NOW ESTABLISHED, SAID POINT BEING A CONCRETE MONUMENT #3464, RUN THENCE SOUTH 25 DEGREES 56 MINUTES 03 SECONDS EAST ALONG THE WEST LINE OF THE WESTERLY 271 FEET OF THE EASTERLY 371 FEET OF SAID LOT "E", A DISTANCE OF 50.00 FEET TO THE NORTHEAST CORNER OF LOT 2, ARBORS AT ORMOND BEACH, AS RECORDED IN MAP BOOK 47, PAGE 148, PUBLIC RECORDS OF VOLUSIA COUNTY, FLORIDA; THENCE RUN SOUTH 64 DEGREES 10 MINUTES 36 SECONDS WEST ALONG THE NORTH LINE OF SAID ARBORS AT ORMOND BEACH, A DISTANCE OF 317.37 FEET TO THE NORTHWEST CORNER OF LOT 1 OF SAID ARBORS AT ORMOND BEACH, SAID POINT BEING THE POINT OF BEGINNING; THENCE SOUTH 12 DEGREES 28 MINUTES 00 SECONDS EAST ALONG THE WEST LINE OF SAID ARBORS AT ORMOND BEACH, A DISTANCE OF 291.55 FEET TO THE SOUTHWEST CORNER OF LOT 1 OF SAID ARBORS AT ORMOND BEACH, SAID POINT BEING ON THE NORTHERLY RIGHT-OF-WAY LINE OF TOMOKA AVENUE (A 50 FOOT RIGHT-OF-WAY); THENCE NORTH 82 DEGREES 18 MINUTES 02 SECONDS WEST ALONG THE NORTHERLY RIGHT-OF-WAY LINE OF SAID TOMOKA AVENUE, A DISTANCE OF 200.03 FEET; THENCE DEPARTING NORTHERLY RIGHT-OF-WAY LINE OF SAID TOMOKA AVENUE NORTH 20 DEGREES 49 MINUTES 08 SECONDS WEST, A DISTANCE OF 258.50 FEET; THENCE NORTH 64 DEGREES 08 MINUTES 49 SECONDS EAST, A DISTANCE OF 231.61 FEET; THENCE SOUTH 12 DEGREES 28 MINUTES 00 SECONDS EAST, A DISTANCE OF 86.79 FEET TO THE POINT OF BEGINNING.

THE ABOVE DESCRIBED PARCEL CONTAINS 1.500 ACRES MORE OR LESS.

LEGAL DESCRIPTION: O.R. 6796, PAGE 4132

LOT 38, BLOCK "C", NARANGA PARK, ACCORDING TO MAP OF PLAT THEREOF AS RECORDED IN MAP BOOK 9, PAGE 129, OF THE PUBLIC RECORDS OF VOLUSIA COUNTY, FLORIDA; AND ALSO THAT PORTION OF

LOT "H" SUBDIVISION OF GRANT LOT 6, ORMOND OF RECORD IN MAP BOOK 2, PAGE 118, OF THE PUBLIC RECORDS OF VOLUSIA COUNTY, FLORIDA,

DESCRIBED AS FOLLOWS;

BEGIN AT A POINT IN THE NORTH LINE OF SAID, LOT "H", SAID POINT BEING THE SOUTHWEST CORNER OF LOT 38, BLOCK "C", OF SAID NARANGA PARK; THENCE SOUTHERLY ALONG AN EXTENSION SOUTHERLY OF THE WEST LINE OF SAID LOT 38, NARANGA PARK, A DISTANCE OF 309.7 FEET TO A POINT IN THE SOUTH LINE OF SAID LOT "H", THENCE EASTERLY ALONG SAID SOUTH LINE OF LOT "H", A DISTANCE OF 388.2 FEET TO A POINT THAT IS 283 FEET

EXHIBIT "A"
PAGE 4 OF 8

WESTERLY OF THE NORTHEAST CORNER OF LOT "G", SUBDIVISION OF GRANT LOT 5, ORMOND, AS AFORESAID; THENCE NORTHERLY AND PARALLEL TO THE EXTENSION OF THE EAST LINE OF SAID LOT "G" OF GRANT LOT 5, A DISTANCE OF 229 FEET TO THE SOUTHERLY RIGHT OF WAY LINE OF TOMOKA ROAD AS NOW LAID OUT; THENCE WESTERLY ALONG SAID SOUTHERLY LINE OF TOMOKA ROAD, A DISTANCE OF 52.45 FEET TO NORTH LINE OF SAID LOT "H", OF GRANT LOT 6, THENCE WESTERLY ALONG THE SAID NORTH LINE OF LOT "H", A DISTANCE OF 174.9 FEET TO THE POINT OF BEGINNING.

THAT PORTION OF LOT "H", OF GRANT LOT 6, ORMOND, OF RECORD IN MAP BOOK 2, PAGE 118, PUBLIC RECORDS OF VOLUSIA COUNTY, FLORIDA, DESCRIBED AS FOLLOWS: BEGIN AT A POINT IN THE NORTH LINE OF SAID LOT "H", SAID POINT BEING THE SOUTHWEST CORNER OF LOT 38, BLOCK "C", OF SAID NARANGA PARK; THENCE SOUTHERLY ALONG AN EXTENSION SOUTHERLY OF THE WEST LINE OF SAID LOT 38, NARANGA PARK, A DISTANCE OF 309.7' TO A POINT IN THE SOUTH LINE OF SAID LOT "H", THENCE EASTERLY ALONG SAID SOUTH LINE OF LOT "H", A DISTANCE OF 388.2' TO A POINT THAT IS 283' WESTERLY OF THE NORTHEAST CORNER OF LOT "G", SUB OF GRANT LOT 6, ORMOND AS AFORESAID; THENCE NORTHERLY AND PARALLEL TO THE EXTENSION OF THE EAST LINE OF SAID LOT "G" OF GRANT LOT 5, A DISTANCE OF 229' TO THE SOUTHERLY RIGHT OF WAY LINE OF TOMOKA ROAD AS NOW LAID OUT; THENCE WESTERLY ALONG SAID SOUTHERLY LINE OF TOMOKA ROAD, A DISTANCE OF 52.45' TO THE NORTH LINE OF SAID LOT "H", OF GRANT LOT 6; THENCE WESTERLY ALONG THE SAID NORTH LINE OF LOT "H", A DISTANCE OF 174.9' TO THE POINT OF BEGINNING. EXCEPT THAT PART LYING WITHIN 35 FEET OF THE CENTERLINE OF TOMOKA ROAD.

LEGAL DESCRIPTION: O.R. 6796, PAGE 4134

THAT PART OF LOT "H", SUBDIVISION OF GRANT LOT 6, ORMOND ACCORDING TO THE PLAT RECORDED IN PLAT BOOK 2, PAGE 118, PUBLIC RECORDS OF VOLUSIA COUNTY, FLORIDA, DESCRIBED AS FOLLOWS:

BEGINNING AT A POINT IN THE BOUNDARY LINE BETWEEN LOTS "G" AND "H" OF SAID SUBDIVISION AT A POINT WHICH IS 253 FEET FROM THE EAST LINE OF SAID LOT "G", RUN THENCE WESTERLY A DISTANCE OF 30 FEET ALONG THE SOUTH LINE OF SAID LOT "H", THENCE RUN NORTHERLY ON A LINE PARALLEL WITH THE EAST LINE OF SAID LOT "G" EXTENDED NORTHERLY TO A POINT IN THE SOUTHERLY BOUNDARY LINE OF TOMOKA ROAD AS NOW LAID OUT AND ESTABLISHED, RUN THENCE EASTERLY ALONG THE SOUTHERLY LINE OF SAID TOMOKA ROAD A DISTANCE OF 35.925 FEET (SAID POINT BEING A DISTANCE OF 30 FEET MEASURED AT RIGHT ANGLES FROM THE WESTERLY LINE OF THE PROPERTY DESCRIBED HEREIN) TO A POINT, THENCE RUN SOUTHERLY ON A LINE PARALLEL WITH THE EAST LINE OF SAID LOT "G" EXTENDED NORTHERLY TO THE POINT OF BEGINNING.

LEGAL DESCRIPTION: O.R. 4905, PAGE 372

A PORTION OF LOT "H" OF GRANT LOT 6 OF THE HENRY YONGE GRANT, ORMOND, AS RECORDED IN MAP BOOK 2, PAGE 118, PUBLIC RECORDS OF VOLUSIA COUNTY, FLORIDA. BEING DESCRIBED AS FOLLOWS:

BEGINNING AT A POINT ON THE SOUTH LINE OF SAID LOT 6, SAID POINT BEING 138.82 FEET OF WESTERLY OF THE WEST LINE OF BENNETT LANE, (A 20 FOOT ROAD AS NOW LAID OUT AND USED); THENCE SOUTH 65 DEGREES WEST ALONG THE SOUTHERLY LINE THEREOF A DISTANCE OF 94.18 FEET; THENCE NORTH 25 DEGREES WEST A DISTANCE OF 209.23 FEET TO A POINT IN THE SOUTHERLY LINE OF TOMOKA AVENUE, (A 50 FEET STREET AS NOW LAID OUT AND THENCE SOUTH 81 DEGREES 37 MINUTES EAST ALONG THE SOUTHERLY LINE OF SAID TOMOKA AVENUE A DISTANCE OF 139.52 FEET; THENCE SOUTH 15 DEGREES 26 MINUTES EAST A DISTANCE OF 134.34 FEET TO THE PLACE OF BEGINNING.

EXHIBIT "A"**PAGE 6 OF 8****LEGAL DESCRIPTION:**

BEING A PORTION GRANT LOTS 6 ½ LOT F, GRANT LOT 7 LOT F AND 7 1/2 LOT E, MAP OF THE HENRY YOUNGE GRANT IN ORMOND AS RECORDED IN MAP BOOK 2 PAGE 118 ALSO BEING RECORDED IN MAP BOOK 12 PAGE 24 PUBLIC RECORDS OF VOLUSIA COUNTY FLORIDA; BEING MORE PARTICULARLY DESCRIBED AS FOLLOWS:

AS A POINT OF REFERENCE BEING THE INTERSECTION OF THE EASTERLY LINE OF THE WESTERLY 940 FEET OF GRANT LOT 6 ½ F AND GRANT LOT 7 F, MAP OF THE HENRY YOUNGE GRANT IN ORMOND, AS RECORDED IN MAP BOOK 2, PAGE 118, ALSO BEING RECORDED IN MAP BOOK 12, PAGE 24, PUBLIC RECORDS OF VOLUSIA COUNTY FLORIDA; AS IT INTERSECTS WITH THE NORTHERLY RIGHT-OF-WAY LINE OF STATE ROAD 40, WEST GRANADA BOULEVARD (A 100 FOOT RIGHT-OF-WAY) AS NOW LAID OUT AND USED; THENCE SOUTH 64 DEGREES 36 MINUTES 22 SECONDS WEST ALONG THE SAID NORTHERLY RIGHT-OF-WAY LINE FOR A DISTANCE OF 379.25 FEET, TO A POINT OF CURVATURE, CONCAVE NORTHWESTERLY AND TO THE RIGHT, SAID CURVE HAVING A CENTRAL ANGLE OF 17 DEGREES 35 MINUTES 48 SECONDS, A RADIUS OF 1860.08 FEET, A CHORD BEARING SOUTH 73 DEGREES 24 MINUTES 16 SECONDS WEST, A CHORD DISTANCE OF 569.03 FEET; THENCE ALONG SAID CURVE AND SAID NORTHERLY RIGHT-OF-WAY LINE FOR AN ARC LENGTH OF 571.27 FEET TO AN IRON ROD AND CAP (#2926); THENCE DEPARTING SAID NORTHERLY RIGHT-OF-WAY LINE NORTH 25 DEGREES 20 MINUTES 07 SECONDS WEST, A DISTANCE OF 363.13 FEET FOR THE POINT OF BEGINNING; THENCE CONTINUE NORTH 25 DEGREES 20 MINUTES 07 SECONDS WEST, A DISTANCE OF 460.16 FEET TO A 1/2" IRON PIPE, SAID POINT BEING THE NORTHWEST CORNER OF LOT E, GRANT LOT 8, MAP OF THE HENRY YOUNGE GRANT IN ORMOND AS RECORDED IN MAP BOOK 2 PAGE 118 ALSO BEING RECORDED IN MAP BOOK 12 PAGE 24 PUBLIC RECORDS OF VOLUSIA COUNTY FLORIDA; THENCE NORTH 64 DEGREES 30 MINUTES 33 SECONDS EAST ALONG THE NORTHERLY LINE OF SAID LOT E, GRANT LOT 8, A DISTANCE OF 845.18 FEET TO THE NORTHEAST CORNER OF THE WESTERLY 338 FEET OF THE EASTERLY 674 OF SAID LOT E, GRANT LOT 8; THENCE DEPARTING SAID NORTH LINE SOUTH 25 DEGREES 29 MINUTES 52 SECONDS EAST ALONG THE EAST LINE OF SAID WESTERLY 338 FEET, FOR A DISTANCE OF 256.63 FEET TO A POINT ON NORTHERLY LINE LOT E, GRANT LOT 7 1/2 OF SAID MAP OF THE HENRY YOUNGE GRANT IN ORMOND; THENCE NORTH 64 DEGREES 13 MINUTES 25 SECONDS EAST ALONG THE NORTH LINE OF SAID LOT E, GRANT LOT 7 1/2, FOR A DISTANCE OF 53.18 TO A 4"x4" CONCRETE MONUMENT (NO ID); THENCE DEPARTING SAID NORTH LINE SOUTH 25 DEGREES 27 MINUTES 57 SECONDS EAST, FOR A DISTANCE OF 261.45 FEET TO A POINT ON THE SOUTHERLY LINE OF SAID LOT E, GRANT LOT 7 1/2; THENCE SOUTH 64 DEGREES 33 MINUTES 17 SECONDS WEST ALONG SAID SOUTHERLY LINE FOR A DISTANCE OF 558.72 FEET TO A 1" IRON PIPE WITH CAP (RLS 2048), SAID POINT BEING THE NORTHWESTERLY CORNER OF LANDS AS DESCRIBED IN OFFICIAL RECORD BOOK 3957, PAGE 1285, PUBLIC RECORDS OF VOLUSIA COUNTY, FLORIDA; THENCE NORTH 25 DEGREES 28 MINUTES 18 SECONDS WEST, FOR A DISTANCE OF 31.97 FEET; THENCE SOUTH 64 DEGREES 31 MINUTES 29 SECONDS WEST, FOR A DISTANCE OF 219.17 FEET; TO A POINT OF CURVE, CONCAVE SOUTHEASTERLY AND TO THE LEFT, SAID CURVE HAVING A CENTRAL ANGLE OF 53 DEGREES 20 MINUTES 09 SECONDS, A RADIUS OF 62.00 FEET, A CHORD BEARING NORTH 88 DEGREES 48 MINUTES 26 SECONDS WEST, A CHORD DISTANCE OF 55.85 FEET; THENCE ALONG THE ARC OF SAID CURVE FOR A DISTANCE OF 67.72 FEET; THENCE SOUTH 64 DEGREES 39 MINUTES 53 SECONDS WEST, A DISTANCE OF 71.93 FEET THE POINT OF BEGINNING.

SAID PARCEL CONTAINS 10.06 ACRES MORE OR LESS

LEGAL DESCRIPTION:

BEING A PORTION GRANT LOTS 6 ½ LOT F, GRANT LOT 7 LOT F AND 7 1/2 LOT E, MAP OF THE HENRY YOUNGE GRANT IN ORMOND AS RECORDED IN MAP BOOK 2 PAGE 118 ALSO BEING RECORDED IN MAP BOOK 12 PAGE 24 PUBLIC RECORDS OF VOLUSIA COUNTY FLORIDA; BEING MORE PARTICULARLY DESCRIBED AS FOLLOWS:

EXHIBIT "A"**PAGE 7 OF 8**

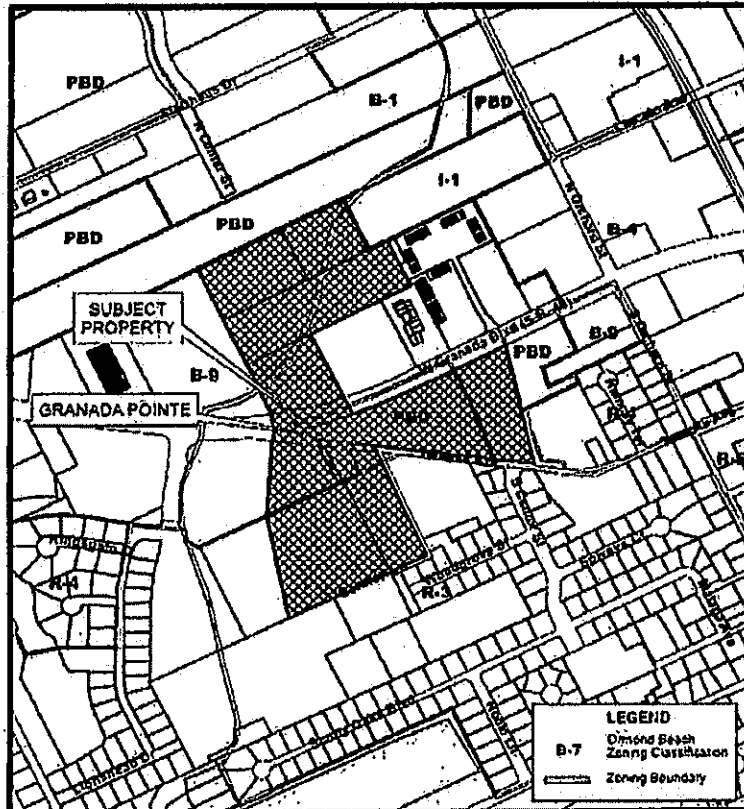
AS A POINT OF REFERENCE BEING THE INTERSECTION OF THE EASTERLY LINE OF THE WESTERLY 940 FEET OF GRANT LOT 6 ½ F AND GRANT LOT 7 F, MAP OF THE HENRY YOUNGE GRANT IN ORMOND, AS RECORDED IN MAP BOOK 2, PAGE 118, ALSO BEING RECORDED IN MAP BOOK 12, PAGE 24, PUBLIC RECORDS OF VOLUSIA COUNTY FLORIDA; AS IT INTERSECTS WITH THE NORTHERLY RIGHT-OF-WAY LINE OF STATE ROAD 40, WEST GRANANDA BOULEVARD (A 100 FOOT RIGHT-OF-WAY) AS NOW LAID OUT AND USED; THENCE SOUTH 64 DEGREES 38 MINUTES 22 SECONDS WEST ALONG THE SAID NORTHERLY RIGHT-OF-WAY LINE FOR A DISTANCE OF 379.25 FEET, TO A POINT OF CURVATURE, CONCAVE NORTHWESTERLY AND TO THE RIGHT, SAID CURVE HAVING A CENTRAL ANGLE OF 06 DEGREES 48 MINUTES 33 SECONDS, A RADIUS OF 1860.08 FEET, A CHORD BEARING SOUTH 68 DEGREES 00 MINUTES 39 SECONDS WEST, A CHORD DISTANCE OF 220.93 FEET; THENCE ALONG SAID CURVE AND SAID NORTHERLY RIGHT-OF-WAY LINE FOR AN ARC LENGTH OF 221.06 FEET TO THE SOUTHWESTERLY CORNER, PER OFFICIAL RECORD BOOK 3957, PAGE 1285, PUBLIC RECORDS OF VOLUSIA COUNTY, FLORIDA; BEING AN IRON ROD AND CAP (#2926), SAID POINT ALSO BEING THE POINT OF BEGINNING; THENCE CONTINUE ALONG SAID NORTHERLY RIGHT-OF-WAY LINE BEING ON A CURVE CONCAVE NORTHWESTERLY AND TO THE RIGHT FOR A CENTRAL ANGLE OF 10 DEGREES 47 MINUTES 15 SECONDS, A RADIUS OF 1860.08 FEET, A CHORD BEARING SOUTH 76 DEGREES 48 MINUTES 33 SECONDS WEST, A CHORD DISTANCE OF 349.70 FEET; THENCE ALONG SAID CURVE AN ARC LENGTH OF 350.21 FEET; THENCE DEPARTING SAID NORTHERLY RIGHT-OF-WAY LINE NORTH 25 DEGREES 20 MINUTES 07 SECONDS WEST, A DISTANCE OF 363.13 FEET; THENCE NORTH 64 DEGREES 39 MINUTES 53 SECONDS EAST, A DISTANCE OF 71.93 FEET TO A POINT OF CURVE, CONCAVE SOUTHEASTERLY AND TO THE RIGHT, SAID CURVE HAVING A CENTRAL ANGLE OF 53 DEGREES 20 MINUTES 09 SECONDS, A RADIUS OF 62.00 FEET, A CHORD BEARING SOUTH 88 DEGREES 48 MINUTES 26 SECONDS EAST, A CHORD DISTANCE OF 55.65 FEET; THENCE ALONG THE ARC OF SAID CURVE FOR A DISTANCE OF 57.72 FEET; THENCE NORTH 64 DEGREES 31 MINUTES 29 SECONDS EAST AND BEING NON RADIAL TO SAID CURVE, A DISTANCE OF 219.17 FEET; THENCE SOUTH 25 DEGREES 28 MINUTES 18 SECONDS EAST, A DISTANCE OF 412.38 FEET TO THE POINT OF BEGINNING.

SAID PARCEL CONTAINS 3.05 ACRES MORE OR LESS

[BALANCE OF PAGE INTENTIONALLY LEFT BLANK]

EXHIBIT "A"
PAGE 8 OF 8

Map of subject properties

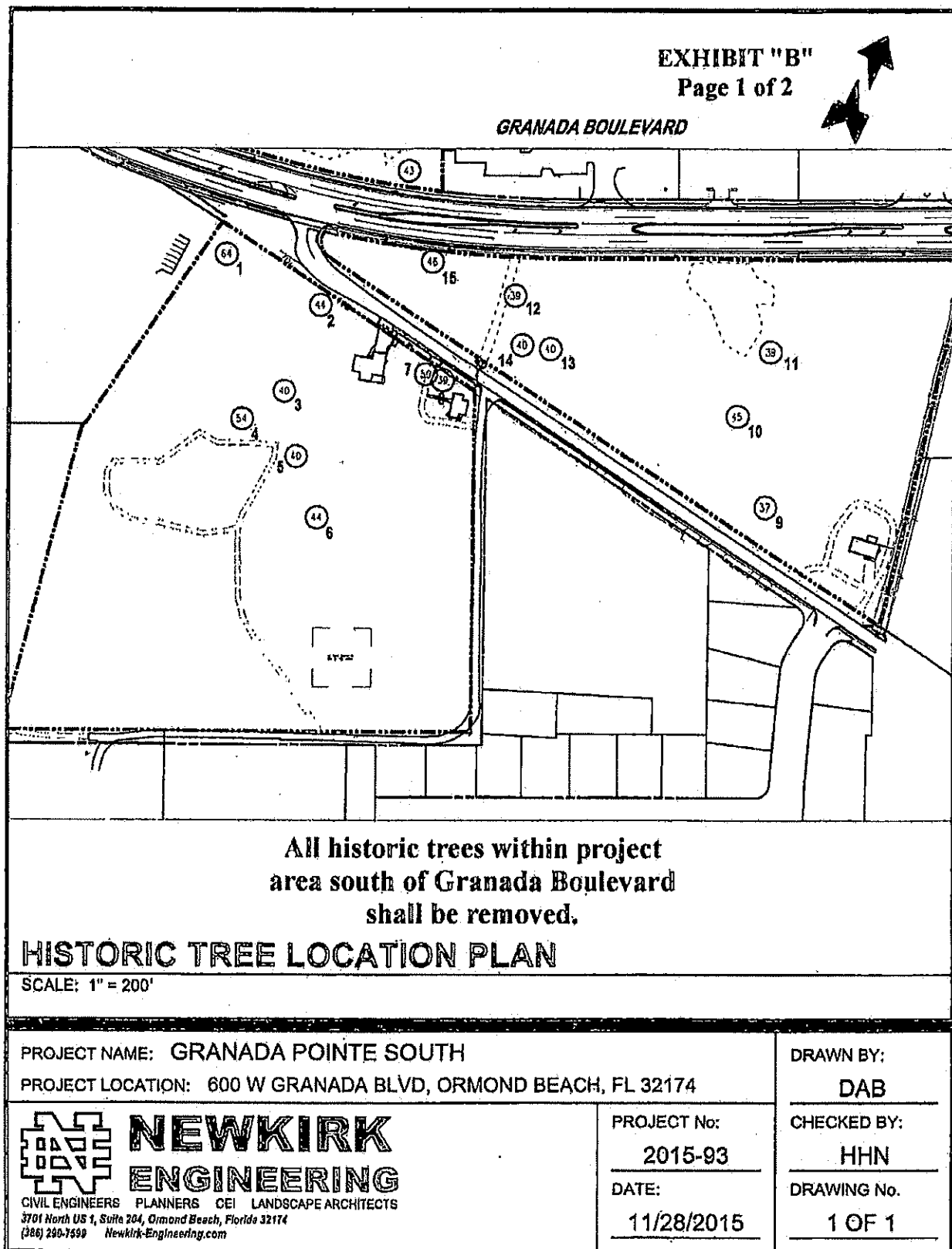


GRANADA POINTE
ZONING MAP

Prepared By: The City of Onondaga Beach
 G.I.S. Department - June 13, 2016

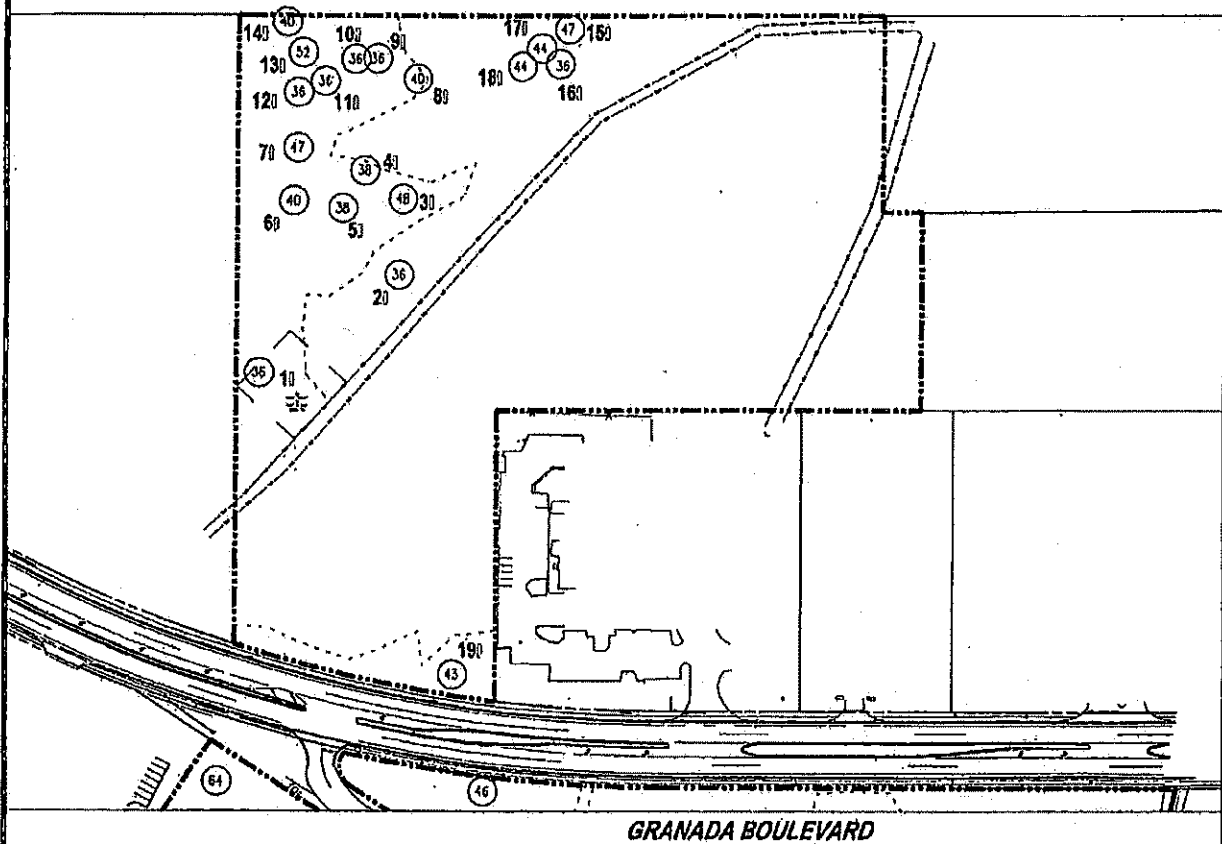


OWNER:	Granada Pointe Investors, LLC, a Florida Limited Liability Company
ADDRESSES:	550 West Granada Boulevard, 600 West Granada Boulevard, 634 Tomoka Avenue, 636 Tomoka Avenue, 650 Tomoka Avenue, 690 West Granada Boulevard, 101 Bennett Lane, North side of Granada Boulevard (unaddressed properties)
PARCEL ID NUMBERS:	(1) 4241-01-13-0073, (2) 4241-01-13-0070, (3) 4241-01-13-0090, (4) 4241-01-13-0091, (5) 4241-01-13-0110, (6) 4241-01-13-0100, (7) 4241-01-14-0280, (8) 4241-01-12-0100, (9) 4241-01-10-0070, (10) 4241-01-09-0120, (11) 4241-01-09-0110



All historic trees within project
area north of Granada Boulevard
shall be preserved.

EXHIBIT "B"
Page 2 of 2



HISTORIC TREE LOCATION PLAN

SCALE: 1" = 200'

PROJECT NAME: GRANADA POINTE NORTH

PROJECT LOCATION: 600 W GRANADA BLVD, ORMOND BEACH, FL 32174

DRAWN BY:

DAB



**NEWKIRK
ENGINEERING**

CIVIL ENGINEERS PLANNERS CEI LANDSCAPE ARCHITECTS
3701 North US 1, Suite 204, Ormond Beach, Florida 32174
(386) 280-7689 Newkirk-Engineering.com

PROJECT No:

2015-93

DATE:

11/28/2015

CHECKED BY:

HHN

DRAWING No.

1 OF 1

EXHIBIT "C"

Page 1 of 9

**GRANADA POINTE
PLANNED BUSINESS DEVELOPMENT STANDARDS**

1. **Permitted Uses.** The following uses are being requested by the Applicant to be included as "Permitted Uses" under the Planned Development for the Granada Pointe project:
 - a. All B-9 Zoning District permitted uses and conditional uses.
 - b. Pharmacy (Including drive-thru).
 - c. Convenience Store Type C.
 - d. Garden Center and Nursery (only as an accessory use to Retail).
 - e. Bowling Center.
 - f. Restaurant Type C.
 - g. Restaurant Type D.

The project may switch between the uses identified above provided the overall trip generation does not exceed the traffic study dated August 2016 prepared by Traffic Planning and Design, Inc.

2. **Greenbelt Buffer Installation Timing.** The landscape buffers for West Granada Boulevard shall be installed with the development of each parcel, as individual site plans are reviewed, approved and construction commences. If no site development occurs within one (1) year from the date of Certificate of Completion for the Master Development, then the Developer shall install the landscape buffers on any remaining lots that have not been developed by the end user or that a site plan is not pending for review and approval. In the event a site plan is under review and approval for immediate development of a specific parcel, then the Developer shall be allowed a six (6) month extension for the installation of the greenbelt buffer for that particular parcel.
3. **Wall along Tomoka Avenue and Bennett Lane.** The 6' privacy wall at Tomoka Avenue for Unit 3 shall be installed with the construction of Unit 3 by Wawa. Developer is under long term lease with Wawa and they shall install the 6' privacy wall with their development.

The 6' privacy wall at Tomoka Avenue for Unit 1 and Unit 2 shall be installed with the Master Development. Based on the Planning Board recommendation dated July 13, 2017, a portion of the Tomoka Avenue wall shall be permitted to be eight (8') feet in height to transition to a six (6') foot wall as show on Exhibit "C", page 5 of 6.

EXHIBIT "C"**Page 2 of 9**

The 6' privacy wall at Bennett Lane shall be installed with the construction of Unit 4.

4. **Tree removal:** The Master Development shall include the removal of all trees, including specimen and historic trees on Units 1, 2, 3, 4, right of way area, stormwater – compensatory storage ponds and removal of specimen trees on the North Out Parcel based on the need to grade and fill the project area. The City and County require 15% tree preservation. The dedication of the Conservation Parcel (10.06 acres) represents a 44.72% tree preservation to the overall development
5. **Floor Area Ratio:** The floor area for all buildings within Granada Pointe shall not exceed 130,000 square feet or a .112 floor area ratio.
6. **Expiration of PBD:** The PBD shall expire three (3) years from the date of final approval. The Planning Director shall have the authority to extend the expiration date for one (1) additional year.
7. **Ownership Form:** Ownership shall be under the form of a Land Condominium Declaration.
8. **Architectural Style:** Neo-Eclectic
9. **Dimensional Standards:**

	Building	Landscape
Front (Granada)	60 Feet	36 Feet
Front (Tomoka)	30 Feet	10 Feet
Rear	20 Feet	6 Feet
Side (Exterior)	20 Feet	6 Feet
Side (Interior)	20 Feet	None
Side (Corner)	60 Feet	10 Feet
Max. Building Height		45 Feet
Max. Building Coverage		30%
Max. Impervious Lot Coverage		75%
Min. Lot Size		0.75 Acres
Min. Lot Width		100 Feet

10. Based on the neighborhood meeting and the Planning Board recommendation dated July 13, 2017, the applicant shall construct an eight (8') foot commercial PVC vinyl fence behind unit 4, by the truck turning area, with the development of unit 4.

EXHIBIT "C"**Page 3 of 9**

ARCHITECTURAL STANDARDS

The Granada Pointe architecture shall generally conform with the "Neo-Eclectic Architectural Style". All buildings and accessory structures on the Granada Pointe project shall be developed generally consistent with the Neo-Eclectic Architectural Style providing a common architectural theme that shall complement one another and shall convey a sense of quality and permanence and shall be reviewed and approved as part of the final site plan for the individual units. The common architectural theme shall be implemented by coordinating the general appearance of all buildings and accessory structures. For purposes herein, the general appearance includes exterior wall finishes, roof styles, slopes, materials, colors, architectural details and ornamentation, all in general conformity with Section 3-69 of the Land Development Code - Neo-Eclectic Architectural Style.

The following is a list of acceptable materials for the exterior facade:

- a. Brick
- b. EIFS
- c. Stone Veneer including cultured stone
- d. Metal Standing seam roof
- e. Synthetic slate roof
- f. Cement or clay tile roof
- g. Fabric awnings
- h. Textured concrete
- i. Low E-glaze
- j. Aluminum or steel pre-finished coping
- k. TPO or similar roofing material for flat or sloped roofs not visible to the general public
- l. Stucco finish (synthetic or painted)

The following materials are prohibited for exterior facades:

- a. Plasticized or translucent awnings
- b. Wood building sheathing or trim
- c. Exposed neon lighting
- d. Exposed block (CMU)

EXHIBIT "C"

Page 4 of 9

The side and rear elevation of buildings located on Units 1, 2 and 3 shall be finished with materials and detailing complementary to the primary facade of that building.

EXHIBIT "C"
Page 5 of 9

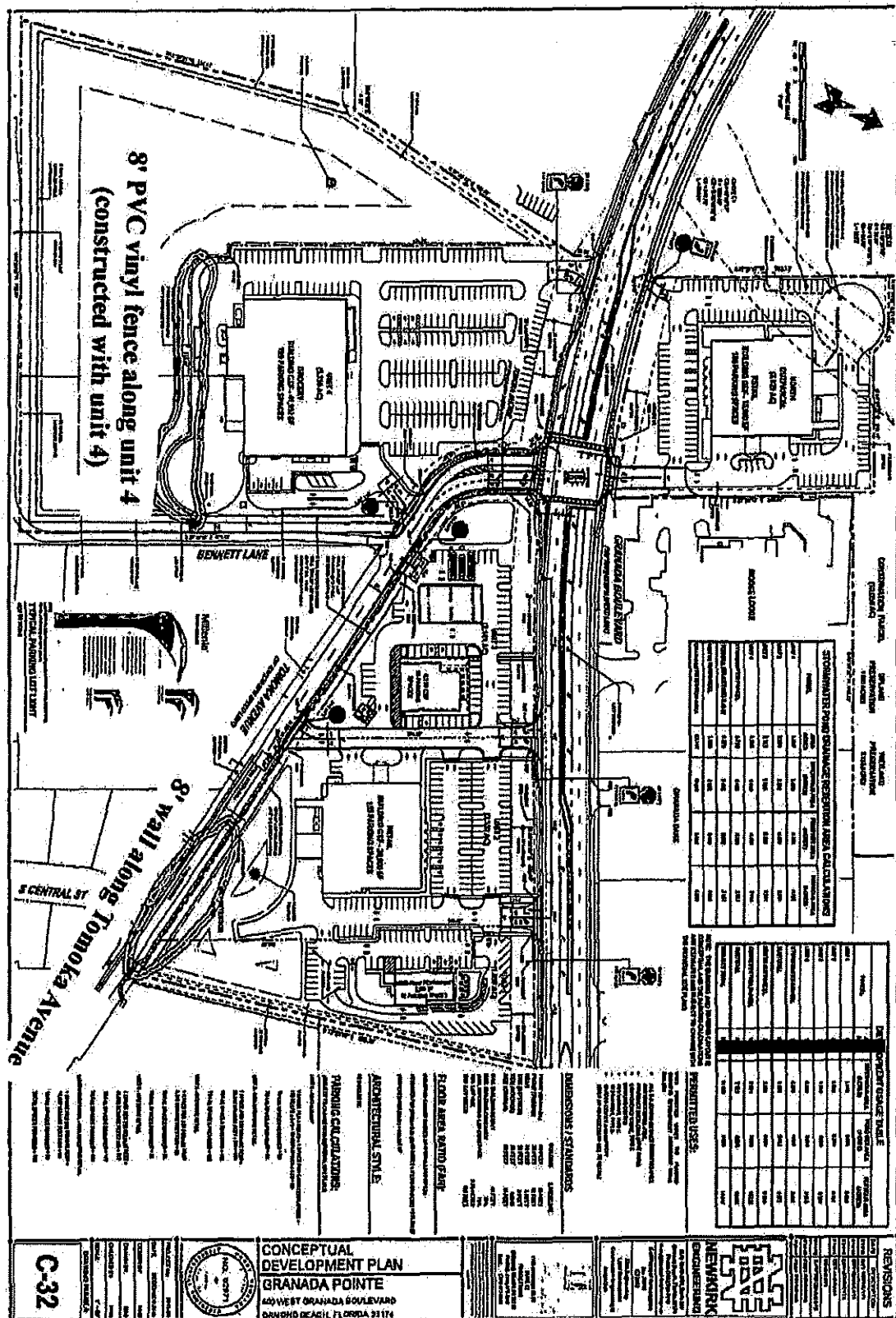


EXHIBIT "C"
Page 6 of 9

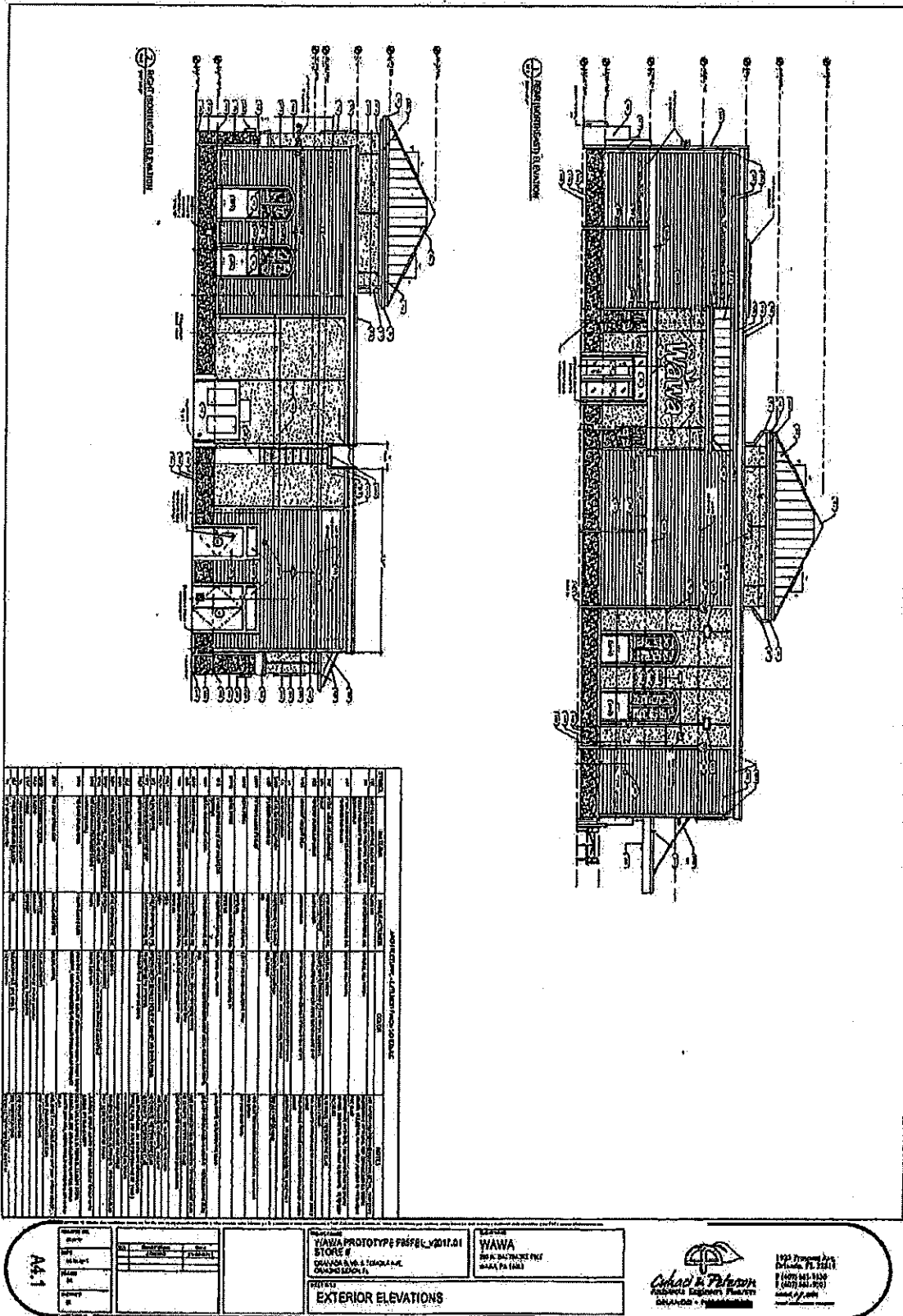
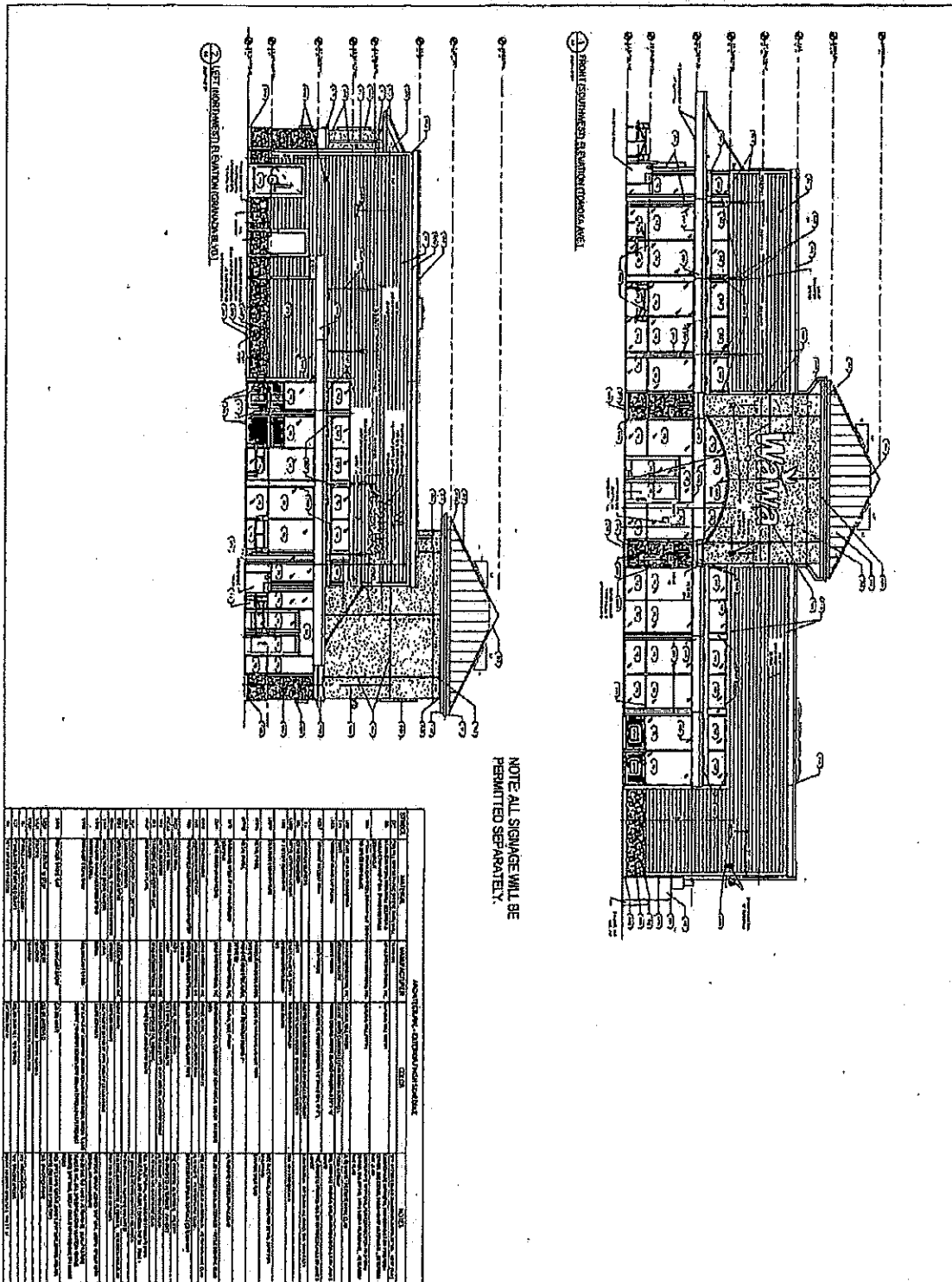


EXHIBIT "C"
Page 7 of 9



NOTE: ALL SIGNAGE WILL BE
 PERMITTED SEPARATELY.

A4

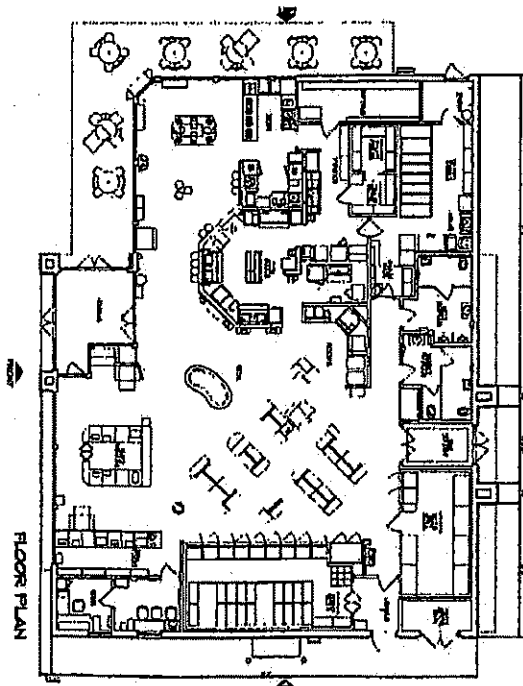

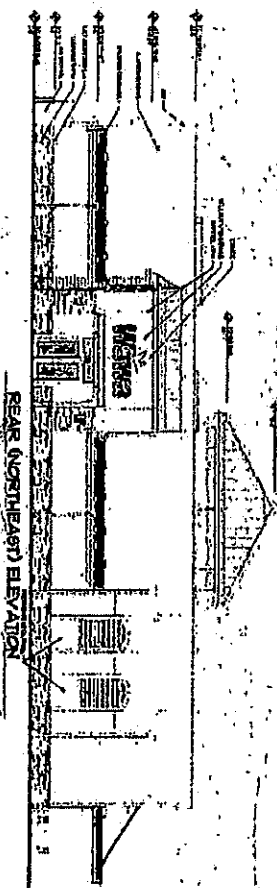
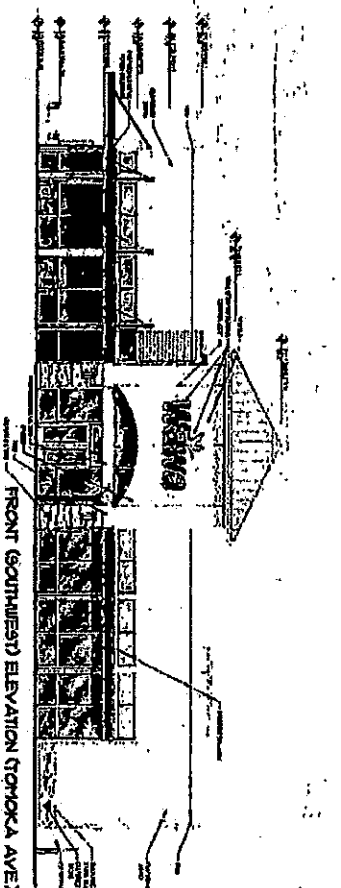
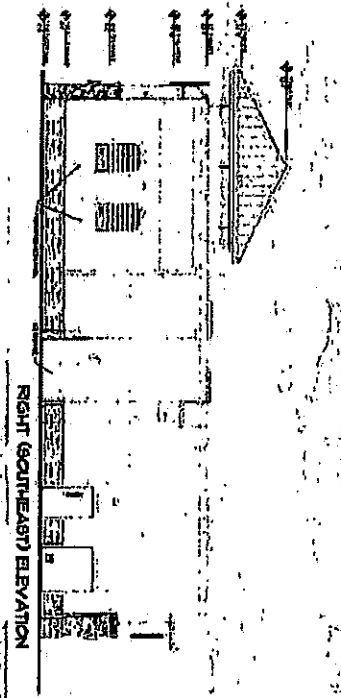
WAWA PROTOTYPE FASBL #2017.01
 STORE #
 CAVANAUGH & CO. 11000 N. W. 11th Ave.
 MIAMI, FL 33150

WAWA
 DEVELOPMENT
 MIAMI, FL 33150

Cubelli & Pizzani
 Architects Engineers Planners
 MIAMI • PHILADELPHIA

1915 Prospect Ave.
 Orlando, FL 32814
 P (407) 644-9100
 F (407) 644-9101
 www.cpe.com

EXHIBIT "C"
Page 8 of 9



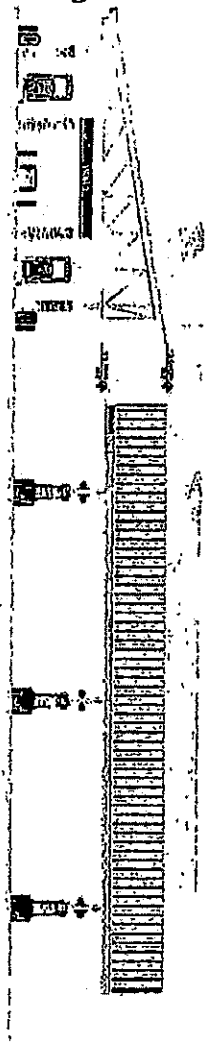


NOTES:
 1. DIMENSIONS IN PARENTHESIS ARE APPROXIMATE.
 2. SEE PLANS FOR FURTHER INFORMATION.


Culver & Peterson
 Architects Engineers Planners

WAWA F85 FB L - STORE
 Granada Blvd. & Tomoka Ave., Ormond Beach, FL • C&P Project #2160731 • 03-24-2017


EXHIBIT "C"
Page 9 of 9



RIGHT ELEVATION



LEFT ELEVATION

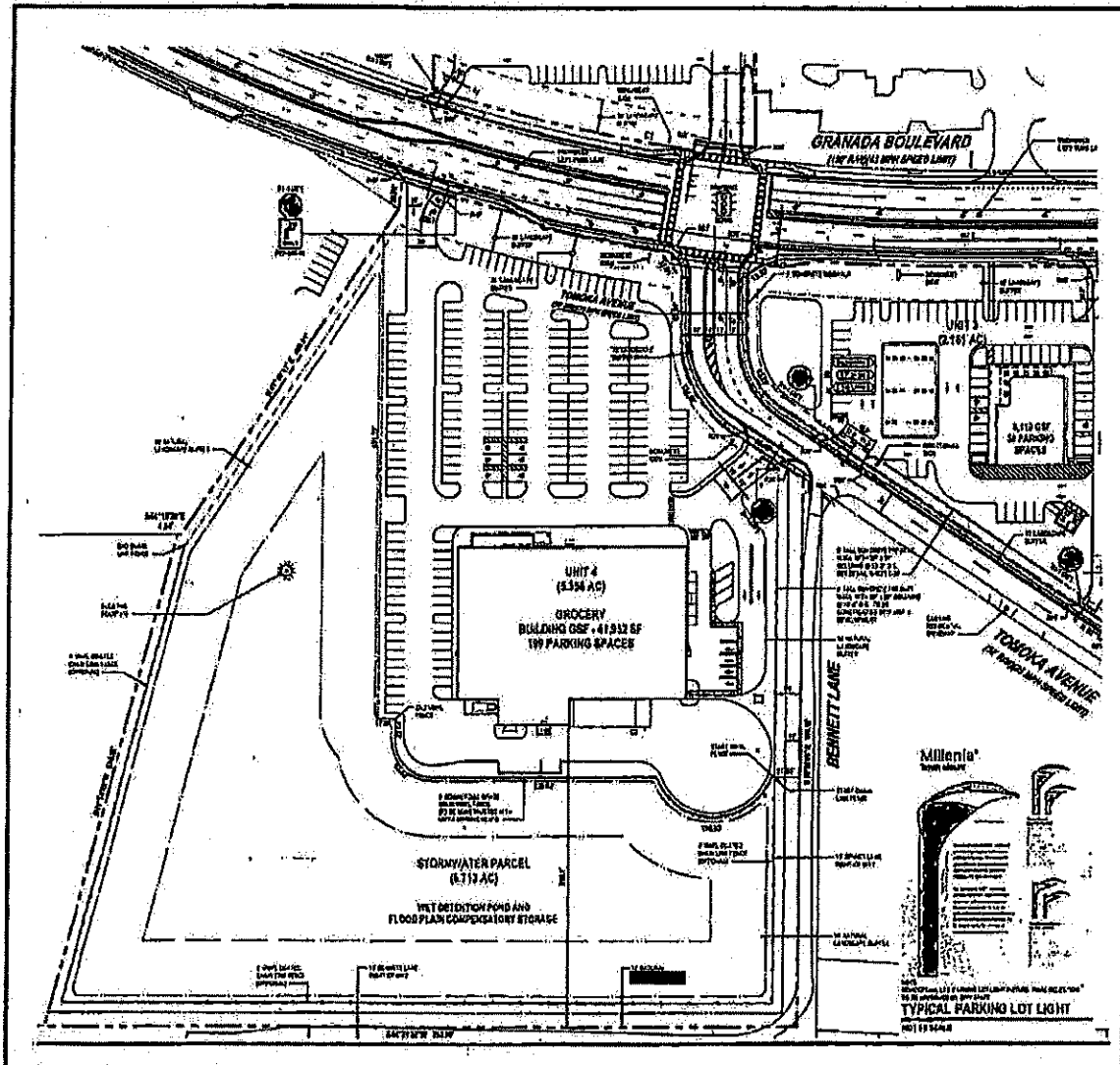


REAR ELEVATION



GAS CANOPY STACKED & TRASH COMPOUND FLAGST-1-R
Granada Blvd. & Tomoka Ave., -Ormond Beach, FL • C&P Project #2160731 • 03-24-2017

EXHIBIT "D"



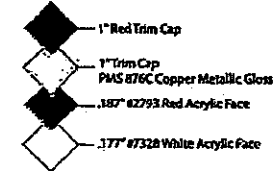

1. Based on the location of the building located on unit 4, the architectural treatment shall occur along the front façade and the first 50' of each side of the building. The remainder of the building shall be have a finished appearance but is not required to per architectural improvements based on the location of the rear and sides of the building.
2. Project proposes to place all the parking to the front and side of the proposed building located on unit 4 in order to reduce noise and lighting impacts.
3. Project shall construct a black or green vinyl coated chain link fence around the stormwater and compensating storage pond with the condition that the black or green vinyl coated chain link fence is not visible from Granada Boulevard.

EXHIBIT "E"
Page 1 of 2

Wawa #TBD
Ormond Beach

Celebrating 47 Years of Quality Manufacturing and Service

47




Color Program

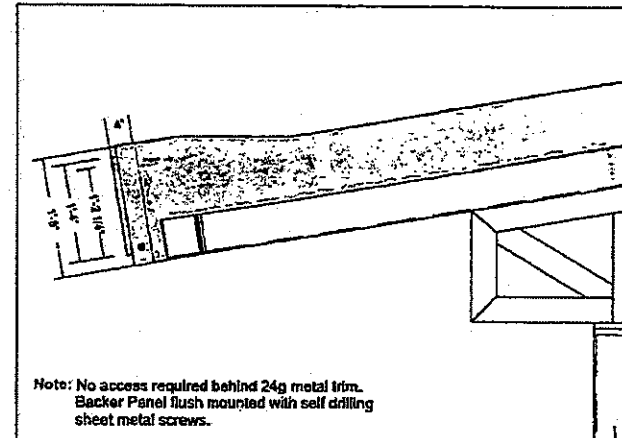
1" Deep LED Illuminated Letters & Logo (on 3" Deep Routed Aluminum, Self-Contained Wireway) - Left Side.

Scale: 1"=1'-0"
SQFT: 9.82

Canopy sign



NOTE: REQUIRES SPECIAL EXCEPTION OR PLANNED DEVELOPMENT.



Note: No access required behind 24g metal trim.
Backer Panel flush mounted with self drilling
sheet metal screws.

LED Channel Letters (Side View)

Scale: 3/4"=1'-0"



THOMAS

SIGN & AWNING CO INC

4590 118TH Avenue North

Clearwater, Florida 33762

800 526-3325

www.thomassign.com

Wawa #TBD

69044

600 W. Granada Blvd.

Ormond Beach, FL 32174

77446

77446

77446

77446

77446

77446

77446

77446

77446

77446

77446

77446

77446

77446

77446

77446

77446

77446

77446

77446

77446

77446

77446

77446

77446

77446

77446

77446

77446

77446

77446

77446

77446

77446

77446

77446

77446

77446

77446

77446

77446

77446

77446

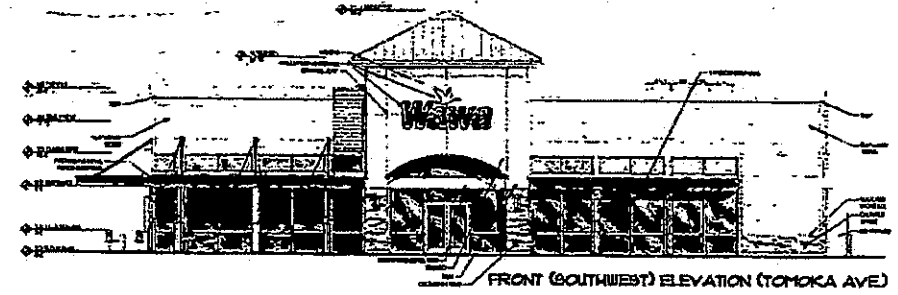
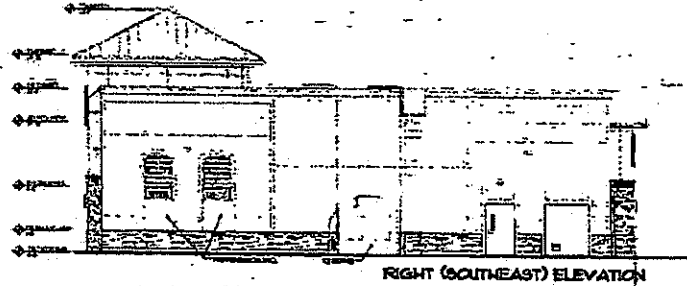
77446

77446

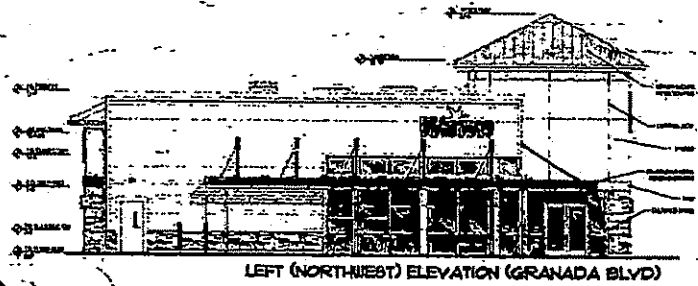
77446

77446

EXHIBIT "F"



1. Main Store Wawa F85 FB L - Store 1000 sq. ft.	2. Signage Wawa F85 FB L - Store 1000 sq. ft.
3. Signage Wawa F85 FB L - Store 1000 sq. ft.	4. Signage Wawa F85 FB L - Store 1000 sq. ft.
5. Signage Wawa F85 FB L - Store 1000 sq. ft.	6. Signage Wawa F85 FB L - Store 1000 sq. ft.
7. Signage Wawa F85 FB L - Store 1000 sq. ft.	8. Signage Wawa F85 FB L - Store 1000 sq. ft.



LDC allowances:
Building length = 92'
Two wall signs totaling 92 square feet permitted based on the corner frontage of the lot.

Project proposal:
Project proposes three wall signs:
1. Sign B, facing Tomoka Avenue of 51.47 square feet.
2. Sign C, facing Granada Boulevard of 26.33 square feet.
3. Sign D, facing the project access road totaling 30.96 square feet.
Total request is 3 signs totaling 108.76 square feet

Waiver: Applicant seeks to allow one additional sign and an additional 17.76 square feet of signage

NOTE:
SIGNAGE IS SHOWN FOR REFERENCE ONLY
SEPARATE PERMIT REQUIRED



WAWA F85 FB L - STORE
Granada Blvd. & Tomoka Ave., -Ormond Beach, FL • C&P Project #2160731 • 03-24-2017

EXHIBIT "G"
Page 1 of 5

Granada Pointe

COMPREHENSIVE SIGN PLAN

JUNE 2017

COMPREHENSIVE SIGN PLAN
PREPARED BY

 614 FERN AVE
HOUSTON, TX 77057
PJ SIGN 386-257-4522
SYSTEMS FAX 386-257-9222

COMPREHENSIVE SIGN PLAN
PREPARED FOR

Granada Pointe Investors, LLC
1185 W. Granada Blvd. #12
Ormond Beach, FL 32174

EXHIBIT "G"

Page 2 of 5

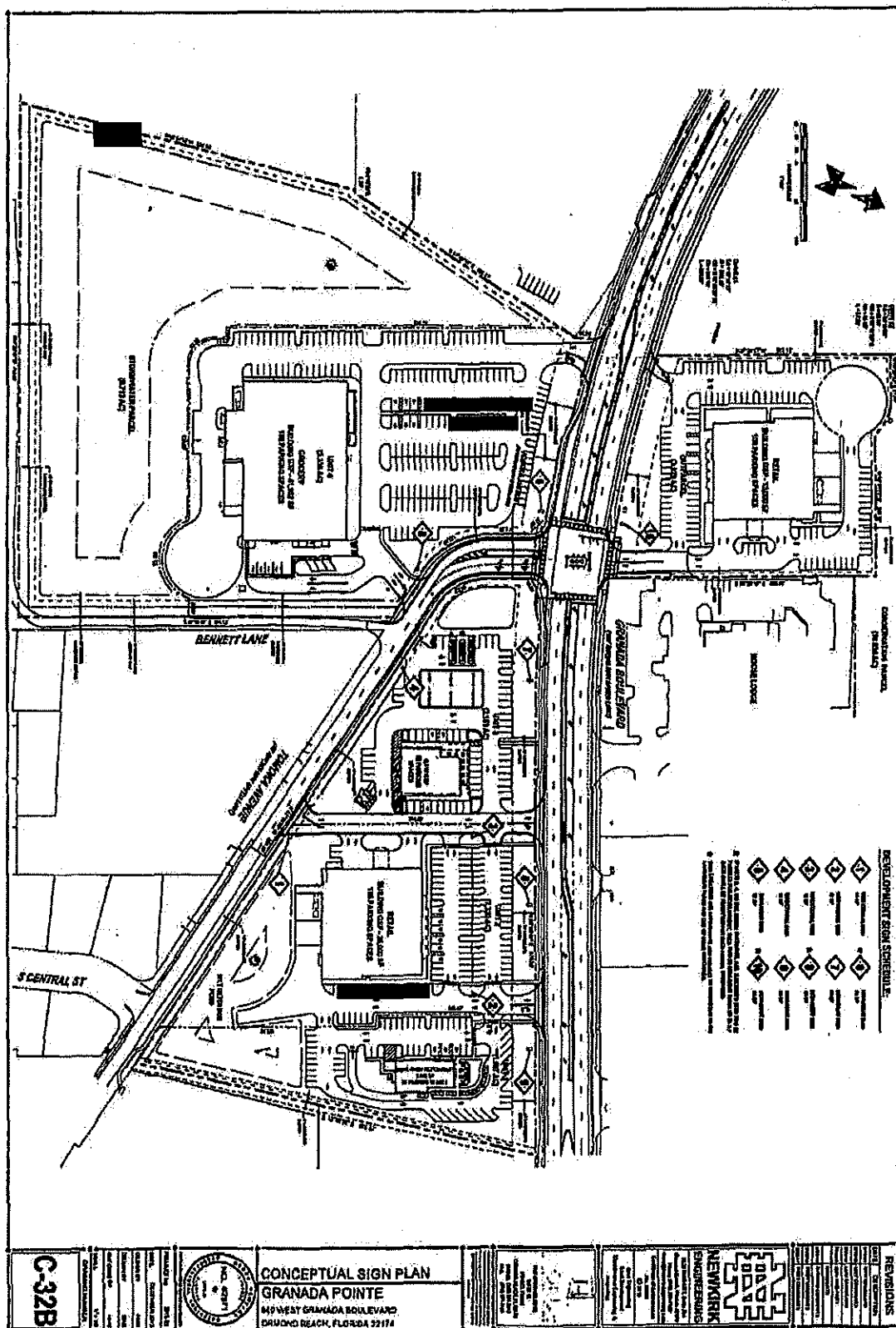


EXHIBIT "G"
Page 3 of 5

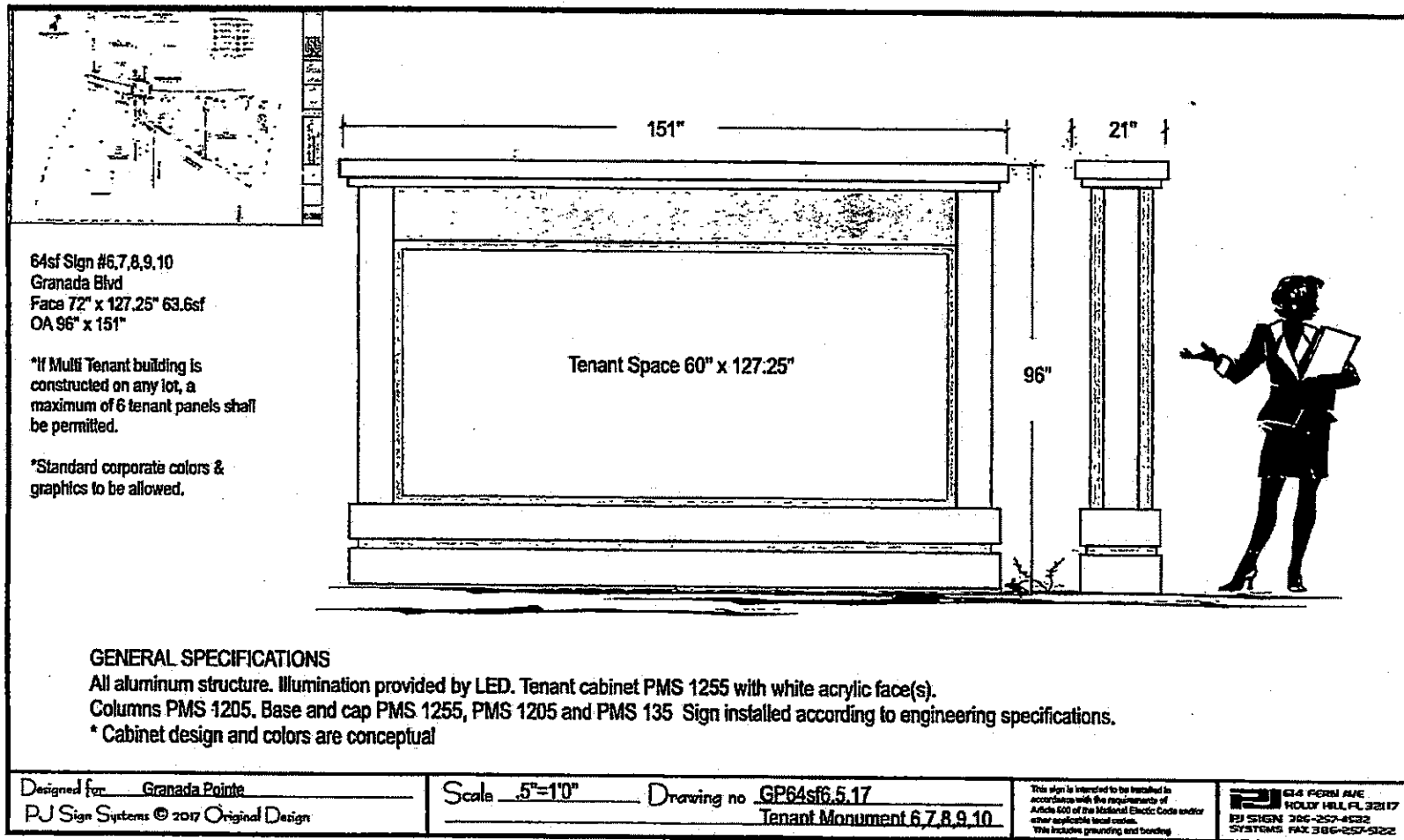


EXHIBIT "G"
Page 4 of 5

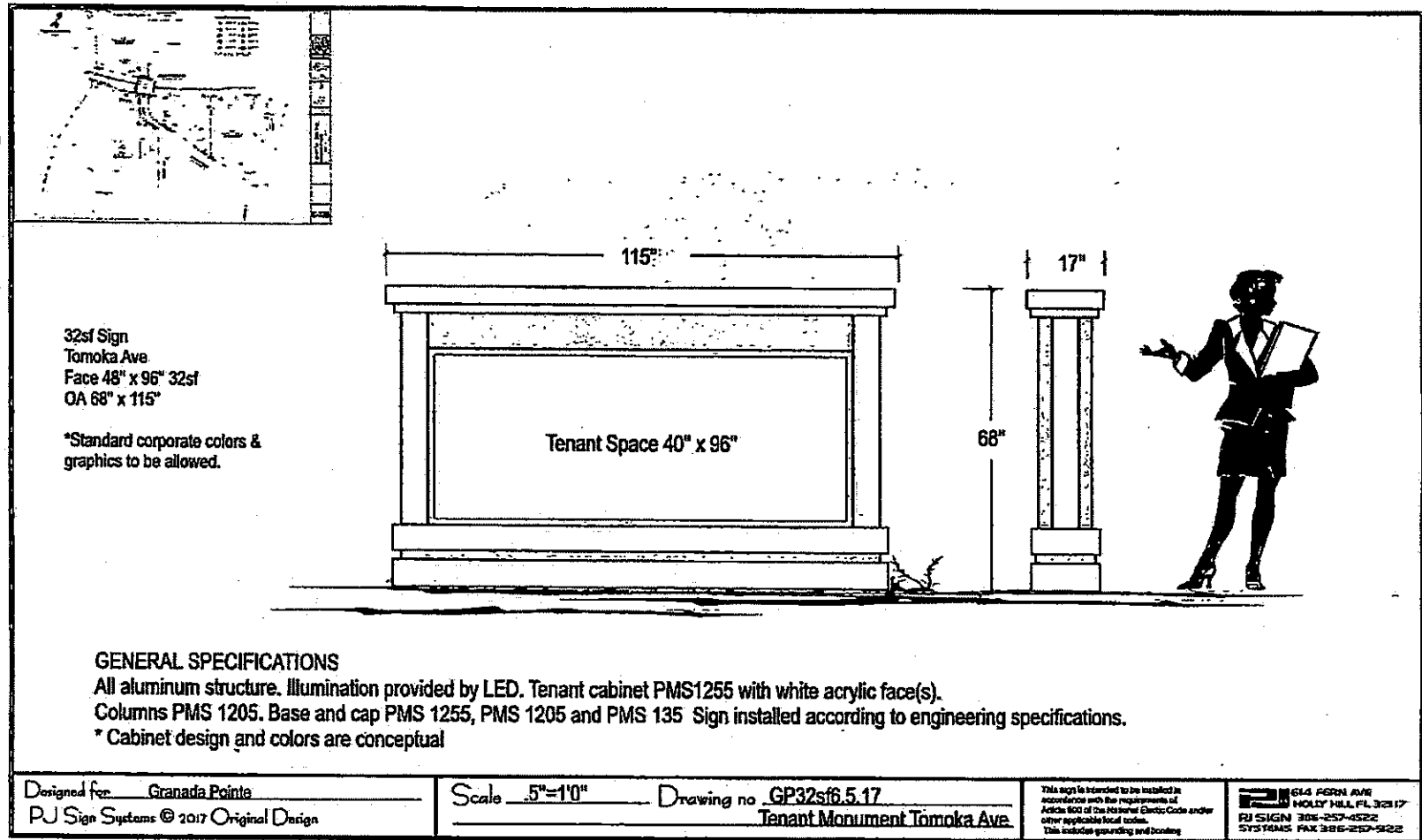


EXHIBIT "G"
Page 5 of 5

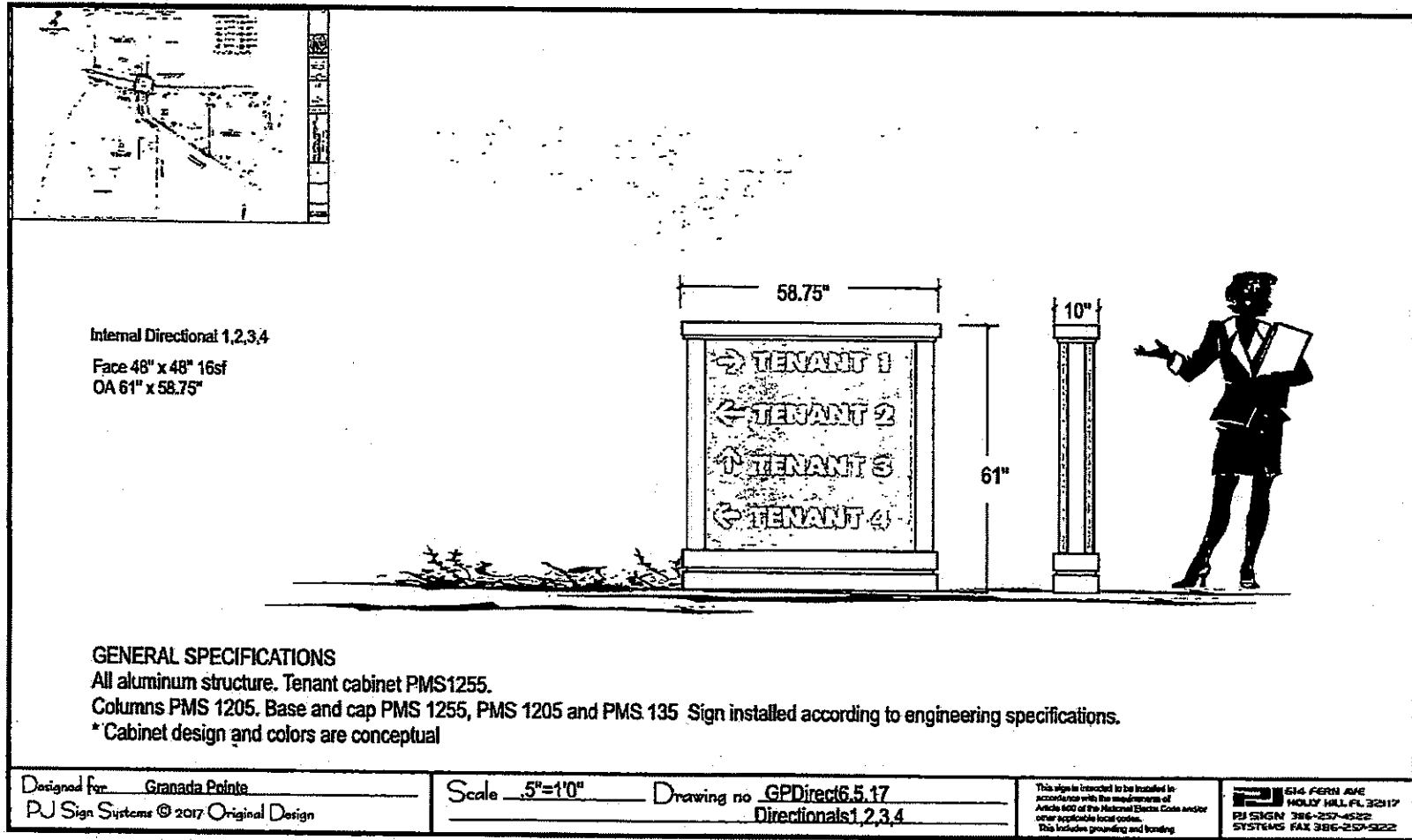


EXHIBIT "H"

Page 1 of 3

GRANADA POINTE PUBLIC BENEFITS

(From letter dated June 6, 2017, revised June 26, 2017 by Paul F. Holub, Jr.)

1. Tomoka Avenue – West Granada Boulevard traffic signal and related right of way improvements associated with the signal. The cost of the traffic signal and R.O.W. improvements is estimated at \$525,000 +/- . Please note the traffic signal was not a requirement of FDOT.

The re-alignment of the Tomoka Avenue-Granada Boulevard intersection will provide a better view angle and safer movement for vehicles. The signal will include crosswalks on all four (4) legs providing opportunity to safely cross Granada Boulevard that would not otherwise be present.

Additional pavement is provided to allow westbound u-turns that will help improve access to businesses on the southside of Granada Boulevard.

Provide turn lanes to the intersection at West Granada Boulevard to provide safer movements for the general public.

2. Provide a drainage easement on the north parcel for the existing drainage ditch at no cost to the public. Currently the drainage ditch has no easement of record.
3. Improve drainage on a portion of the North Out Parcel by installing a culvert of approximately 195' in length. This will reduce maintenance on this section of the drainage facility and also eliminate any future side slope maintenance.
4. Provide a safe alternative for ingress and egress to the Moose Lodge that will include connection to the signalized intersection at no cost to the Moose Lodge.
5. Install an upgraded privacy – buffer wall for Units #1, #2 and #3, providing a cast stone or brick embellished treatment facing Tomoka Avenue.

EXHIBIT "H"**Page 2 of 3**

6. Provide uniform development of the overall project and limit the number of driveway cuts that would typically be permitted on West Granada Boulevard if the property was subdivided and developed one parcel at a time.
7. Reduce the Floor Area Ratio (FAR) from the permitted 231,585 s.f. /FAR to a reduced FAR of 130,000 s.f.; a reduction of 101,585 s.f. or 43.86%.
8. Reduce the overall height limit from 75' as currently permitted in the B-9 district to a height limit not to exceed 45'.
9. Provide a conservation easement to SJRWMD for approximately 10.6 acres on the Conservation Parcel north of Granada Boulevard and preserve all historic and specimen trees.

Please review the historic tree reports provided by Developer, which confirms that a majority of the historic trees on the proposed developed portions of this project are in fair to poor condition and some have been further destroyed or impacted by Hurricane Matthew in 2016. The eighteen (18) historic trees on the north side Conservation Parcel that the Developer is donating contains historic trees that are in far superior condition due to the forested canopy. Furthermore, the specimen trees that were counted in a typical 100' grid in the 10.06 acre Conservation Parcel exceeds the specimen tree grid that is proposed to be cleared for the project development.

10. Provide compensatory storage and stormwater for the newly constructed portion of Tomoka Avenue.
11. Provide a landscaped island and up lighting at the signalized intersection that shall be maintained by the Property Owners Association.
12. Provide eight (8) decorative street lights for the entrance intersection of West Granada Boulevard and Tomoka Avenue.
13. Provide decorative asphalt stamping or pavers for the entry intersection of West Granada Boulevard and Tomoka Avenue.
14. Provide approximately **44.72%** tree preservation for the overall project with the 10.06 acre Conservation Parcel.

EXHIBIT "H"

Page 3 of 3

15. Remove a section of the 18" clay sewer pipe that is 50+ years old and replace with 18" SDR-PVC pipe.
16. Provide eight (8) non-exclusive parking spaces upon development of the North Out Parcel for the benefit of the Three Chimneys Historical Site.
17. Donate \$10,000 to the Historical Society for construction of a walkway for pedestrian access to the Three Chimneys Historical Site.
18. Upon development of the North Out Parcel, provide and record an easement for the parking spaces and walkway, benefiting the Three Chimneys Historical Site.
19. Provide a 45' greenbelt landscape buffer for Unit 4.

EXHIBIT "I"

Page 1 of 44

INDEX OF SHEETS	
DRAWING	DESCRIPTION
C-1	COVER
C-2	SECTION 41, TOWNSHIP 14 S, RANGE 32 E
C-3	SECTION 41, TOWNSHIP 14 S, RANGE 32 E
C-4	SECTION 41, TOWNSHIP 14 S, RANGE 32 E
C-5	SECTION 41, TOWNSHIP 14 S, RANGE 32 E
C-6	SECTION 41, TOWNSHIP 14 S, RANGE 32 E
C-7	SECTION 41, TOWNSHIP 14 S, RANGE 32 E
C-8	SECTION 41, TOWNSHIP 14 S, RANGE 32 E
C-9	SECTION 41, TOWNSHIP 14 S, RANGE 32 E
C-10	SECTION 41, TOWNSHIP 14 S, RANGE 32 E
C-11	SECTION 41, TOWNSHIP 14 S, RANGE 32 E
C-12	SECTION 41, TOWNSHIP 14 S, RANGE 32 E
C-13	SECTION 41, TOWNSHIP 14 S, RANGE 32 E
C-14	SECTION 41, TOWNSHIP 14 S, RANGE 32 E
C-15	SECTION 41, TOWNSHIP 14 S, RANGE 32 E
C-16	SECTION 41, TOWNSHIP 14 S, RANGE 32 E
C-17	SECTION 41, TOWNSHIP 14 S, RANGE 32 E
C-18	SECTION 41, TOWNSHIP 14 S, RANGE 32 E
C-19	SECTION 41, TOWNSHIP 14 S, RANGE 32 E
C-20	SECTION 41, TOWNSHIP 14 S, RANGE 32 E
C-21	SECTION 41, TOWNSHIP 14 S, RANGE 32 E
C-22	SECTION 41, TOWNSHIP 14 S, RANGE 32 E
C-23	SECTION 41, TOWNSHIP 14 S, RANGE 32 E
C-24	SECTION 41, TOWNSHIP 14 S, RANGE 32 E
C-25	SECTION 41, TOWNSHIP 14 S, RANGE 32 E
C-26	SECTION 41, TOWNSHIP 14 S, RANGE 32 E
C-27	SECTION 41, TOWNSHIP 14 S, RANGE 32 E
C-28	SECTION 41, TOWNSHIP 14 S, RANGE 32 E
C-29	SECTION 41, TOWNSHIP 14 S, RANGE 32 E
C-30	SECTION 41, TOWNSHIP 14 S, RANGE 32 E
C-31	SECTION 41, TOWNSHIP 14 S, RANGE 32 E
C-32	SECTION 41, TOWNSHIP 14 S, RANGE 32 E
C-33	SECTION 41, TOWNSHIP 14 S, RANGE 32 E
C-34	SECTION 41, TOWNSHIP 14 S, RANGE 32 E
C-35	SECTION 41, TOWNSHIP 14 S, RANGE 32 E
C-36	SECTION 41, TOWNSHIP 14 S, RANGE 32 E
C-37	SECTION 41, TOWNSHIP 14 S, RANGE 32 E
C-38	SECTION 41, TOWNSHIP 14 S, RANGE 32 E
C-39	SECTION 41, TOWNSHIP 14 S, RANGE 32 E
C-40	SECTION 41, TOWNSHIP 14 S, RANGE 32 E
C-41	SECTION 41, TOWNSHIP 14 S, RANGE 32 E
C-42	SECTION 41, TOWNSHIP 14 S, RANGE 32 E
C-43	SECTION 41, TOWNSHIP 14 S, RANGE 32 E
C-44	SECTION 41, TOWNSHIP 14 S, RANGE 32 E
C-45	SECTION 41, TOWNSHIP 14 S, RANGE 32 E
C-46	SECTION 41, TOWNSHIP 14 S, RANGE 32 E
C-47	SECTION 41, TOWNSHIP 14 S, RANGE 32 E
C-48	SECTION 41, TOWNSHIP 14 S, RANGE 32 E
C-49	SECTION 41, TOWNSHIP 14 S, RANGE 32 E
C-50	SECTION 41, TOWNSHIP 14 S, RANGE 32 E
C-51	SECTION 41, TOWNSHIP 14 S, RANGE 32 E
C-52	SECTION 41, TOWNSHIP 14 S, RANGE 32 E
C-53	SECTION 41, TOWNSHIP 14 S, RANGE 32 E
C-54	SECTION 41, TOWNSHIP 14 S, RANGE 32 E
C-55	SECTION 41, TOWNSHIP 14 S, RANGE 32 E
C-56	SECTION 41, TOWNSHIP 14 S, RANGE 32 E
C-57	SECTION 41, TOWNSHIP 14 S, RANGE 32 E
C-58	SECTION 41, TOWNSHIP 14 S, RANGE 32 E
C-59	SECTION 41, TOWNSHIP 14 S, RANGE 32 E
C-60	SECTION 41, TOWNSHIP 14 S, RANGE 32 E
C-61	SECTION 41, TOWNSHIP 14 S, RANGE 32 E
C-62	SECTION 41, TOWNSHIP 14 S, RANGE 32 E
C-63	SECTION 41, TOWNSHIP 14 S, RANGE 32 E
C-64	SECTION 41, TOWNSHIP 14 S, RANGE 32 E
C-65	SECTION 41, TOWNSHIP 14 S, RANGE 32 E
C-66	SECTION 41, TOWNSHIP 14 S, RANGE 32 E
C-67	SECTION 41, TOWNSHIP 14 S, RANGE 32 E
C-68	SECTION 41, TOWNSHIP 14 S, RANGE 32 E
C-69	SECTION 41, TOWNSHIP 14 S, RANGE 32 E
C-70	SECTION 41, TOWNSHIP 14 S, RANGE 32 E
C-71	SECTION 41, TOWNSHIP 14 S, RANGE 32 E
C-72	SECTION 41, TOWNSHIP 14 S, RANGE 32 E
C-73	SECTION 41, TOWNSHIP 14 S, RANGE 32 E
C-74	SECTION 41, TOWNSHIP 14 S, RANGE 32 E
C-75	SECTION 41, TOWNSHIP 14 S, RANGE 32 E
C-76	SECTION 41, TOWNSHIP 14 S, RANGE 32 E
C-77	SECTION 41, TOWNSHIP 14 S, RANGE 32 E
C-78	SECTION 41, TOWNSHIP 14 S, RANGE 32 E
C-79	SECTION 41, TOWNSHIP 14 S, RANGE 32 E
C-80	SECTION 41, TOWNSHIP 14 S, RANGE 32 E
C-81	SECTION 41, TOWNSHIP 14 S, RANGE 32 E
C-82	SECTION 41, TOWNSHIP 14 S, RANGE 32 E
C-83	SECTION 41, TOWNSHIP 14 S, RANGE 32 E
C-84	SECTION 41, TOWNSHIP 14 S, RANGE 32 E
C-85	SECTION 41, TOWNSHIP 14 S, RANGE 32 E
C-86	SECTION 41, TOWNSHIP 14 S, RANGE 32 E
C-87	SECTION 41, TOWNSHIP 14 S, RANGE 32 E
C-88	SECTION 41, TOWNSHIP 14 S, RANGE 32 E
C-89	SECTION 41, TOWNSHIP 14 S, RANGE 32 E
C-90	SECTION 41, TOWNSHIP 14 S, RANGE 32 E
C-91	SECTION 41, TOWNSHIP 14 S, RANGE 32 E
C-92	SECTION 41, TOWNSHIP 14 S, RANGE 32 E
C-93	SECTION 41, TOWNSHIP 14 S, RANGE 32 E
C-94	SECTION 41, TOWNSHIP 14 S, RANGE 32 E
C-95	SECTION 41, TOWNSHIP 14 S, RANGE 32 E
C-96	SECTION 41, TOWNSHIP 14 S, RANGE 32 E
C-97	SECTION 41, TOWNSHIP 14 S, RANGE 32 E
C-98	SECTION 41, TOWNSHIP 14 S, RANGE 32 E
C-99	SECTION 41, TOWNSHIP 14 S, RANGE 32 E
C-100	SECTION 41, TOWNSHIP 14 S, RANGE 32 E

SITE CONSTRUCTION DRAWINGS FOR

GRANADA POINTE

SECTION 41, TOWNSHIP 14 S, RANGE 32 E

41-14-32-01-09-0110, 41-14-32-01-09-0120, 41-14-32-01-10-0070, 41-14-32-01-12-0100,
41-14-32-01-13-0070, 41-14-32-01-13-0090, 41-14-32-01-13-0091, 41-14-32-01-13-0100,
41-14-32-01-13-0110, 41-14-32-01-14-0280, 41-14-32-01-13-0073

600 WEST GRANADA BOULEVARD

ORMOND BEACH, FL 32174

REVISED JUNE 2017

GRANADA BLVD ROW NOTE
THE PROPERTY, DESCRIBED HEREIN, IS THE ROW OF GRANADA BLVD, AS SHOWN ON THE ATTACHED MAP, WHICH IS A PART OF THE RECORD MAP FOR THE GRANADA BLVD ROW.

LOCATION MAP
SCALE: 1" = 1 MI

FLOOD ZONE MAP
SCALE: 1" = 1 MI

ZONING MAP
SCALE: 1" = 1 MI

SOILS MAP
SCALE: 1" = 1 MI

PROJECT TEAM

OWNER: GRANADA POINTE LLC
DESIGNER: [Firm Name]
ENGINEER: [Firm Name]
CONTRACTOR: [Firm Name]

CONTACT NUMBERS

OWNER: [Phone Number]
DESIGNER: [Phone Number]
ENGINEER: [Phone Number]
CONTRACTOR: [Phone Number]

PROJECT STATEMENT

THIS PROJECT IS A CONSTRUCTION PROJECT FOR THE GRANADA POINTE DEVELOPMENT, WHICH IS A PART OF THE GRANADA BLVD ROW. THE PROJECT IS A CONSTRUCTION PROJECT FOR THE GRANADA POINTE DEVELOPMENT, WHICH IS A PART OF THE GRANADA BLVD ROW.

JURISDICTIONAL AGENCY

PERMIT NO.: [Permit Number]

811
CALL BEFORE YOU DIG

CV-1

NEWMARK
ENGINEERING AND CONSTRUCTION

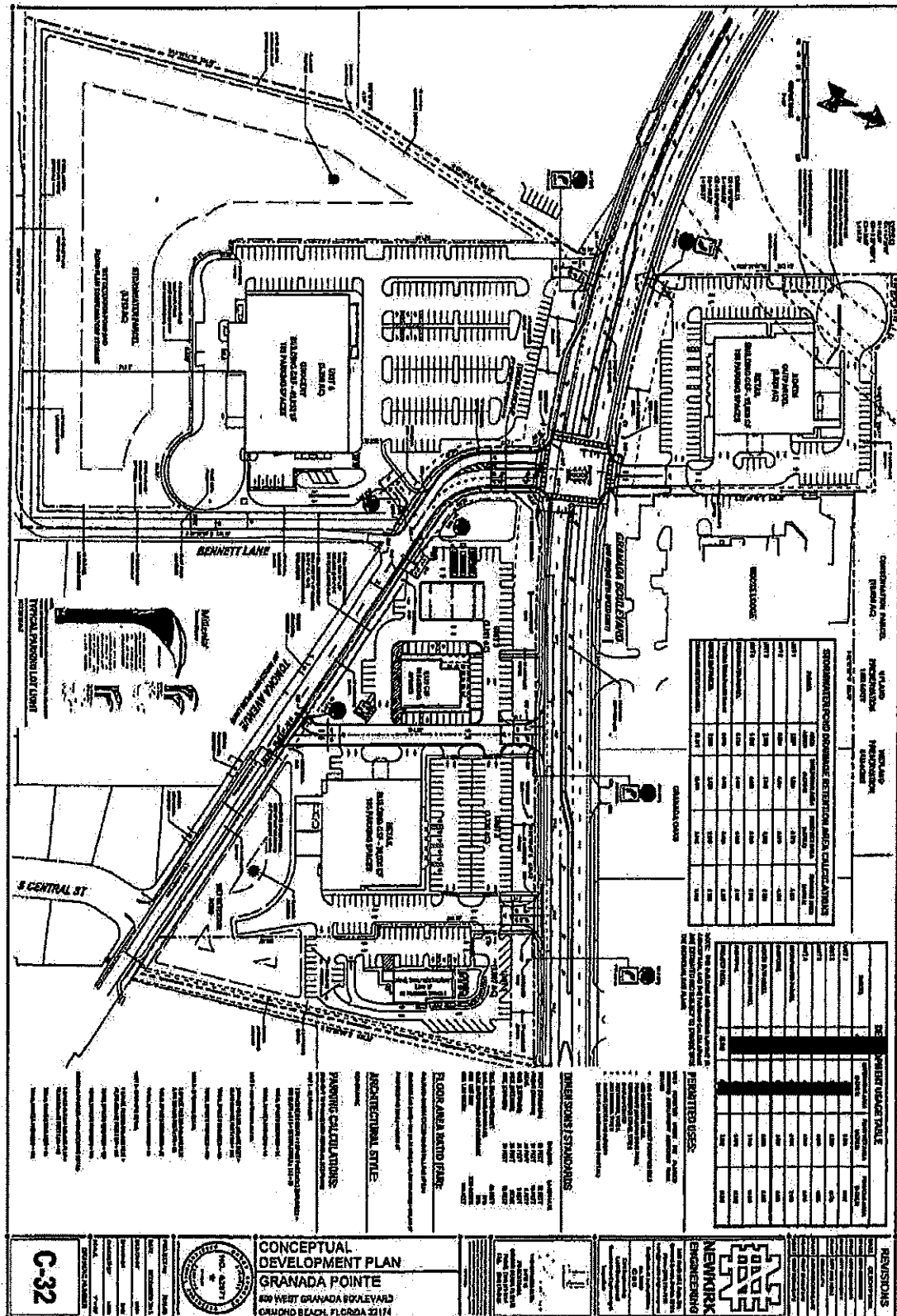


EXHIBIT "I"
Page 3 of 44

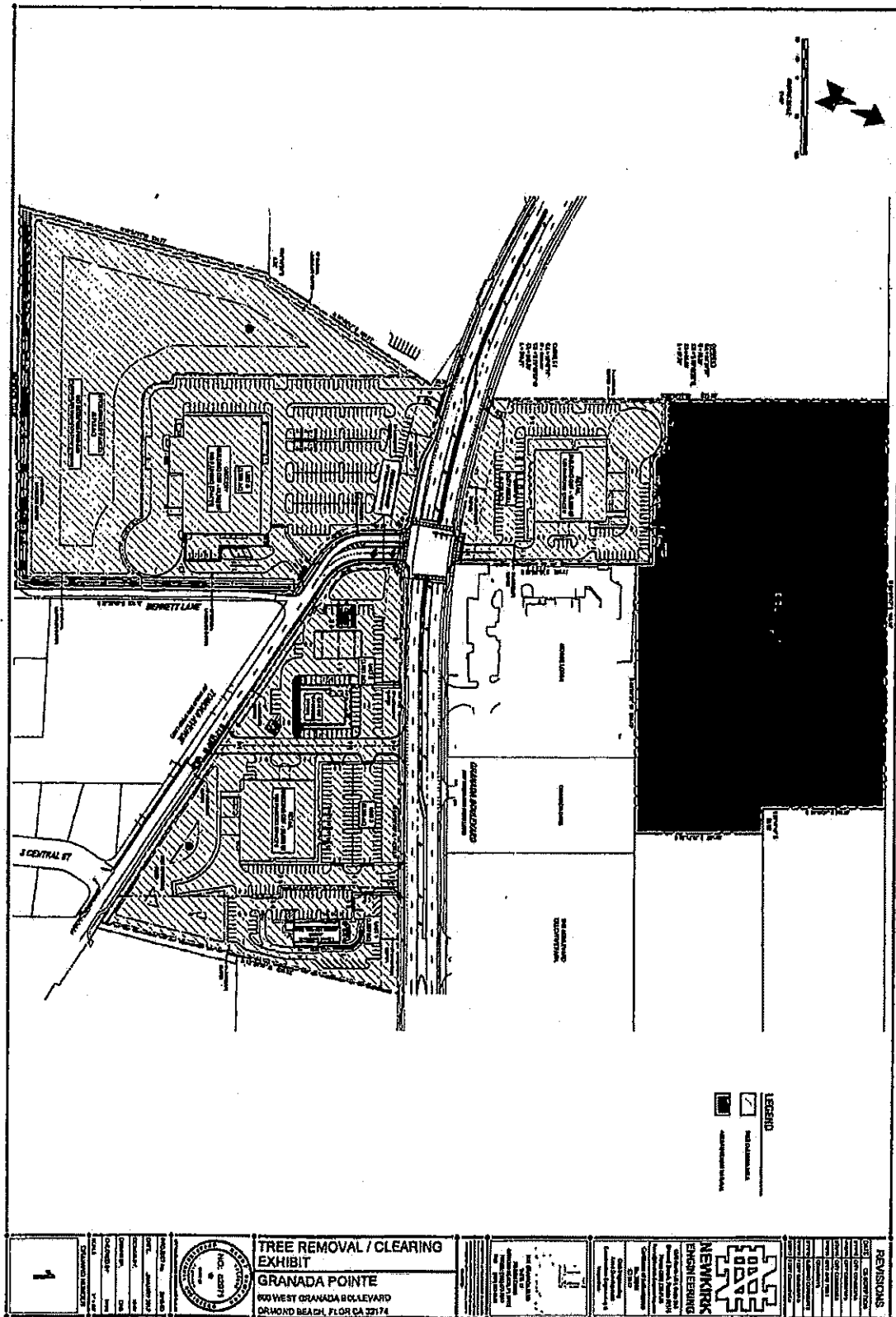


EXHIBIT "I"

Page 4 of 44

GENERAL CONSTRUCTION NOTES

- [illegible]

SAFE PREPARATION FOR PLACEMENT

1. **WORLD TO COME** (The Institute of Humanistic Studies) *1997* 440 pp. Hb. \$29.95. ISBN 0 8203 2040 0. **World to Come** (The Institute of Humanistic Studies) is a collection of essays by leading scholars in the field of world religions, edited by David N. Gerson. The book is a comprehensive survey of the world's major religions, from ancient to modern, and is a valuable resource for students and scholars alike. The book is written in a clear, accessible style, and is suitable for use in the classroom.
2. **THE HISTORY OF THE WORLD** (The Institute of Humanistic Studies) *1997* 440 pp. Hb. \$29.95. ISBN 0 8203 2040 0. **The History of the World** (The Institute of Humanistic Studies) is a comprehensive survey of the world's major religions, from ancient to modern, and is a valuable resource for students and scholars alike. The book is written in a clear, accessible style, and is suitable for use in the classroom.
3. **THE HISTORY OF THE WORLD** (The Institute of Humanistic Studies) *1997* 440 pp. Hb. \$29.95. ISBN 0 8203 2040 0. **The History of the World** (The Institute of Humanistic Studies) is a comprehensive survey of the world's major religions, from ancient to modern, and is a valuable resource for students and scholars alike. The book is written in a clear, accessible style, and is suitable for use in the classroom.
4. **THE HISTORY OF THE WORLD** (The Institute of Humanistic Studies) *1997* 440 pp. Hb. \$29.95. ISBN 0 8203 2040 0. **The History of the World** (The Institute of Humanistic Studies) is a comprehensive survey of the world's major religions, from ancient to modern, and is a valuable resource for students and scholars alike. The book is written in a clear, accessible style, and is suitable for use in the classroom.
5. **THE HISTORY OF THE WORLD** (The Institute of Humanistic Studies) *1997* 440 pp. Hb. \$29.95. ISBN 0 8203 2040 0. **The History of the World** (The Institute of Humanistic Studies) is a comprehensive survey of the world's major religions, from ancient to modern, and is a valuable resource for students and scholars alike. The book is written in a clear, accessible style, and is suitable for use in the classroom.
6. **THE HISTORY OF THE WORLD** (The Institute of Humanistic Studies) *1997* 440 pp. Hb. \$29.95. ISBN 0 8203 2040 0. **The History of the World** (The Institute of Humanistic Studies) is a comprehensive survey of the world's major religions, from ancient to modern, and is a valuable resource for students and scholars alike. The book is written in a clear, accessible style, and is suitable for use in the classroom.
7. **THE HISTORY OF THE WORLD** (The Institute of Humanistic Studies) *1997* 440 pp. Hb. \$29.95. ISBN 0 8203 2040 0. **The History of the World** (The Institute of Humanistic Studies) is a comprehensive survey of the world's major religions, from ancient to modern, and is a valuable resource for students and scholars alike. The book is written in a clear, accessible style, and is suitable for use in the classroom.
8. **THE HISTORY OF THE WORLD** (The Institute of Humanistic Studies) *1997* 440 pp. Hb. \$29.95. ISBN 0 8203 2040 0. **The History of the World** (The Institute of Humanistic Studies) is a comprehensive survey of the world's major religions, from ancient to modern, and is a valuable resource for students and scholars alike. The book is written in a clear, accessible style, and is suitable for use in the classroom.
9. **THE HISTORY OF THE WORLD** (The Institute of Humanistic Studies) *1997* 440 pp. Hb. \$29.95. ISBN 0 8203 2040 0. **The History of the World** (The Institute of Humanistic Studies) is a comprehensive survey of the world's major religions, from ancient to modern, and is a valuable resource for students and scholars alike. The book is written in a clear, accessible style, and is suitable for use in the classroom.
10. **THE HISTORY OF THE WORLD** (The Institute of Humanistic Studies) *1997* 440 pp. Hb. \$29.95. ISBN 0 8203 2040 0. **The History of the World** (The Institute of Humanistic Studies) is a comprehensive survey of the world's major religions, from ancient to modern, and is a valuable resource for students and scholars alike. The book is written in a clear, accessible style, and is suitable for use in the classroom.

LEGEND Addictions: cigarette smoking, marijuana use, cocaine use, alcohol use, and drug use. Addictions: cigarette smoking, marijuana use, cocaine use, alcohol use, and drug use. Addictions: cigarette smoking, marijuana use, cocaine use, alcohol use, and drug use.

- [illegible]

1987 RELEASE STANDARDS - 2011 AND QUALIFIED PERSONNEL LIST
STATE OF ILLINOIS DEPARTMENT OF TREASURY OFFICE OF RECORDS MANAGEMENT

1980	1981	1982	1983	1984	1985	1986	1987	1988	1989	1990	1991	1992	1993	1994	1995	1996	1997	1998	1999	2000	2001	2002	2003	2004	2005	2006	2007	2008	2009	2010	2011	2012	2013	2014	2015	2016	2017	2018	2019	2020	2021	2022	2023	2024	2025	2026	2027	2028	2029	2030	2031	2032	2033	2034	2035	2036	2037	2038	2039	2040	2041	2042	2043	2044	2045	2046	2047	2048	2049	2050	2051	2052	2053	2054	2055	2056	2057	2058	2059	2060	2061	2062	2063	2064	2065	2066	2067	2068	2069	2070	2071	2072	2073	2074	2075	2076	2077	2078	2079	2080	2081	2082	2083	2084	2085	2086	2087	2088	2089	2090	2091	2092	2093	2094	2095	2096	2097	2098	2099	2100	2101	2102	2103	2104	2105	2106	2107	2108	2109	2110	2111	2112	2113	2114	2115	2116	2117	2118	2119	2120	2121	2122	2123	2124	2125	2126	2127	2128	2129	2130	2131	2132	2133	2134	2135	2136	2137	2138	2139	2140	2141	2142	2143	2144	2145	2146	2147	2148	2149	2150	2151	2152	2153	2154	2155	2156	2157	2158	2159	2160	2161	2162	2163	2164	2165	2166	2167	2168	2169	2170	2171	2172	2173	2174	2175	2176	2177	2178	2179	2180	2181	2182	2183	2184	2185	2186	2187	2188	2189	2190	2191	2192	2193	2194	2195	2196	2197	2198	2199	2200	2201	2202	2203	2204	2205	2206	2207	2208	2209	2210	2211	2212	2213	2214	2215	2216	2217	2218	2219	2220	2221	2222	2223	2224	2225	2226	2227	2228	2229	2230	2231	2232	2233	2234	2235	2236	2237	2238	2239	2240	2241	2242	2243	2244	2245	2246	2247	2248	2249	2250	2251	2252	2253	2254	2255	2256	2257	2258	2259	2260	2261	2262	2263	2264	2265	2266	2267	2268	2269	2270	2271	2272	2273	2274	2275	2276	2277	2278	2279	2280	2281	2282	2283	2284	2285	2286	2287	2288	2289	2290	2291	2292	2293	2294	2295	2296	2297	2298	2299	2300	2301	2302	2303	2304	2305	2306	2307	2308	2309	2310	2311	2312	2313	2314	2315	2316	2317	2318	2319	2320	2321	2322	2323	2324	2325	2326	2327	2328	2329	2330	2331	2332	2333	2334	2335	2336	2337	2338	2339	2340	2341	2342	2343	2344	2345	2346	2347	2348	2349	2350	2351	2352	2353	2354	2355	2356	2357	2358	2359	2360	2361	2362	2363	2364	2365	2366	2367	2368	2369	2370	2371	2372	2373	2374	2375	2376	2377	2378	2379	2380	2381	2382	2383	2384	2385	2386	2387	2388	2389	2390	2391	2392	2393	2394	2395	2396	2397	2398	2399	2400	2401	2402	2403	2404	2405	2406	2407	2408	2409	2410	2411	2412	2413	2414	2415	2416	2417	2418	2419	2420	2421	2422	2423	2424	2425	2426	2427	2428	2429	2430	2431	2432	2433	2434	2435	2436	2437	2438	2439	2440	2441	2442	2443	2444	2445	2446	2447	2448	2449	2450	2451	2452	2453	2454	2455	2456	2457	2458	2459	2460	2461	2462	2463	2464	2465	2466	2467	2468	2469	2470	2471	2472	2473	2474	2475	2476	2477	2478	2479	2480	2481	2482	2483	2484	2485	2486	2487	2488	2489	2490	2491	2492	2493	2494	2495	2496	2497	2498	2499	2500	2501	2502	2503	2504	2505	2506	2507	2508	2509	2510	2511	2512	2513	2514	2515	2516	2517	2518	2519	2520	2521	2522	2523	2524	2525	2526	2527	2528	2529	2530	2531	2532	2533	2534	2535	2536	2537	2538	2539	2540	2541	2542	2543	2544	2545	2546	2547	2548	2549	2550	2551	2552	2553	2554	2555	2556	2557	2558	2559	2560	2561	2562	2563	2564	2565	2566	2567	2568	2569	2570	2571	2572	2573	2574	2575	2576	2577	2578	2579	2580	2581	2582	2583	2584	2585	2586	2587	2588	2589	2590	2591	2592	2593	2594	2595	2596	2597	2598	2599	2600	2601	2602	2603	2604	2605	2606	2607	2608	2609	2610	2611	2612	2613	2614	2615	2616	2617	2618	2619	2620	2621	2622	2623	2624	2625	2626	2627	2628	2629	2630	2631	2632	2633	2634	2635	2636	2637	2638	2639	2640	2641	2642	2643	2644	2645	2646	2647	2648	2649	2650	2651	2652	2653	2654	2655	2656	2657	2658	2659	2660	2661	2662	2663	2664	2665	2666	2667	2668	2669	2670	2671	2672	2673	2674	2675	2676	2677	2678	2679	2680	2681	2682	2683	2684	2685	2686	2687	2688	2689	2690	2691	2692	2693	2694	2695	2696	2697	2698	2699	2700	2701	2702	2703	2704	2705	2706	2707	2708	2709	2710	2711	2712	2713	2714	2715	2716	2717	2718	2719	2720	2721	2722	2723	2724	2725	2726	2727	2728	2729	2730	2731	2732	2733	2734	2735	2736	2737	2738	2739	2740	2741	2742	2743	2744	2745	2746	2747	2748	2749	2750	2751	2752	2753	2754	2755	2756	2757	2758	2759	2760	2761	2762	2763	2764	2765	2766	2767	2768	2769	2770	2771	2772	2773	2774	2775	2776	2777	2778	2779	2780	2781	2782	2783	2784	2785	2786	2787	2788	2789	2790	2791	2792	2793	2794	2795	2796	2797	2798	2799	2800	2801	2802	2803	2804	2805	2806	2807	2808	2809	2810	2811	2812	2813	2814	2815	2816	2817	2818	2819	2820	2821	2822	2823	2824	2825	2826	2827	2828	2829	2830	2831	2832	2833	2834	2835	2836	2837	2838	2839	2840	2841	2842	2843	2844	2845	2846	2847	2848	2849	2850	2851	2852	2853	2854	2855	2856	2857	2858	2859	2860	2861	2862	2863	2864	2865	2866	2867	2868	2869	2870	2871	2872	2873	2874	2875	2876	2877	2878	2879	2880	2881	2882	2883	2884	2885	2886	2887	2888	2889	2890	2891	2892	2893	2894	2895	2896	2897	2898	2899	2900	2901	2902	2903	2904	2905	2906	2907	2908	2909	2910	2911	2912	2913	2914	2915	2916	2917	2918	2919	2920	2921	2922	2923	2924	2925	2926	2927	2928	2929	2930	2931	2932	2933	2934	2935	2936	2937	2938	2939	2940	2941	2942	2943	2944	2945	2946	2947	2948	2949	2950	2951	2952	2953	2954	2955	2956	2957	2958	2959	2960	2961	2962	2963	2964	2965	2966	2967	2968	2969	2970	2971	2972	2973	2974	2975	2976	2977	2978	2979	2980	2981	2982	2983	2984	2985	2986	2987	2988	2989	2990	2991	2992	2993	2994	2995	2996	2997	2998	2999	3000	3001	3002	3003	3004	3005	3006	3007	3008	3009	3010	3011	3012	3013	3014	3015	3016	3017	3018	3019	3020	3021	3022	3023	3024	3025	3026	3027	3028	3029	3030	3031	3032	3033	3034	3035	3036	3037	3038	3039	3040	3041	3042	3043	3044	3045	3046	3047	3048	3049	3050	3051	3052	3053	3054	3055	3056	3057	3058	3059	3060	3061	3062	3063	3064	3065	3066	3067	3068	3069	3070	3071	3072	3073	3074	3075	3076	3077	3078	3079	3080	3081	3082	3083	3084	3085	3086	3087	3088	3089	3090	3091	3092	3093	3094	3095	3096	3097	3098	3099	3100	3101	3102	3103	3104	3105	3106	3107	3108	3109	3110	3111	3112	3113	3114	3115	3116	3117	3118	3119	3120	3121	3122	3123	3124	3125	3126	3127	3128	3129	3130	3131	3132	3133	3134	3135	3136	3137	3138	3139	3140	3141	3142	3143	3144	3145	3146	3147	3148	3149	3150	3151	3152	3153	3154	3155	3156	3157	3158	3159	3160	3161	3162	3163	3164	3165	3166	3167	3168	3169	3170	3171	3172	3173	3174	3175	3176	3177	3178	3179	3180	3181	3182	3183	3184	3185	3186	3187	3188	3189	3190	3191	3192	3193	3194	3195	3196	3197	3198	3199	3200	3201	3202	3203	3204	3205	3206	3207	3208	3209	3210	3211	3212	3213	3214	3215	3216	3217	3218	3219	3220	3221	3222	3223	3224	3225	3226	3227	3228	3229	3230	3231	3232	3233	3234	3235	3236	3237	3238	3239	3240	3241	3242	3243	3244	3245	3246	3247	3248	3249	3250	3251	3252	3253	3254	3255	3256	3257	3258	3259	3260	3261	3262	3263	3264	3265	3266	3267	3268	3269	3270	3271	3272	3273	3274	3275	3276	3277	3278	3279	3280	3281	3282	3283	3284	3285	3286	3287	3288	3289	3290	3291	3292	3293	3294	3295	3296	3297	3298	3299	3300	3301	3302	3303	3304	3305	3306	3307	3308	3309	3310	3311	3312	3313	3314	3315	3316	3317	3318	3319	3320	3321	3322	3323	3324	3325	3326	3327	3328	3329	3330	3331	3332	3333	3334	3335	3336	3337	3338	3339	3340	3341	3342	3343	3344	3345	3346	3347	3348	3349	3350	3351	3352	3353	3354	335
------	------	------	------	------	------	------	------	------	------	------	------	------	------	------	------	------	------	------	------	------	------	------	------	------	------	------	------	------	------	------	------	------	------	------	------	------	------	------	------	------	------	------	------	------	------	------	------	------	------	------	------	------	------	------	------	------	------	------	------	------	------	------	------	------	------	------	------	------	------	------	------	------	------	------	------	------	------	------	------	------	------	------	------	------	------	------	------	------	------	------	------	------	------	------	------	------	------	------	------	------	------	------	------	------	------	------	------	------	------	------	------	------	------	------	------	------	------	------	------	------	------	------	------	------	------	------	------	------	------	------	------	------	------	------	------	------	------	------	------	------	------	------	------	------	------	------	------	------	------	------	------	------	------	------	------	------	------	------	------	------	------	------	------	------	------	------	------	------	------	------	------	------	------	------	------	------	------	------	------	------	------	------	------	------	------	------	------	------	------	------	------	------	------	------	------	------	------	------	------	------	------	------	------	------	------	------	------	------	------	------	------	------	------	------	------	------	------	------	------	------	------	------	------	------	------	------	------	------	------	------	------	------	------	------	------	------	------	------	------	------	------	------	------	------	------	------	------	------	------	------	------	------	------	------	------	------	------	------	------	------	------	------	------	------	------	------	------	------	------	------	------	------	------	------	------	------	------	------	------	------	------	------	------	------	------	------	------	------	------	------	------	------	------	------	------	------	------	------	------	------	------	------	------	------	------	------	------	------	------	------	------	------	------	------	------	------	------	------	------	------	------	------	------	------	------	------	------	------	------	------	------	------	------	------	------	------	------	------	------	------	------	------	------	------	------	------	------	------	------	------	------	------	------	------	------	------	------	------	------	------	------	------	------	------	------	------	------	------	------	------	------	------	------	------	------	------	------	------	------	------	------	------	------	------	------	------	------	------	------	------	------	------	------	------	------	------	------	------	------	------	------	------	------	------	------	------	------	------	------	------	------	------	------	------	------	------	------	------	------	------	------	------	------	------	------	------	------	------	------	------	------	------	------	------	------	------	------	------	------	------	------	------	------	------	------	------	------	------	------	------	------	------	------	------	------	------	------	------	------	------	------	------	------	------	------	------	------	------	------	------	------	------	------	------	------	------	------	------	------	------	------	------	------	------	------	------	------	------	------	------	------	------	------	------	------	------	------	------	------	------	------	------	------	------	------	------	------	------	------	------	------	------	------	------	------	------	------	------	------	------	------	------	------	------	------	------	------	------	------	------	------	------	------	------	------	------	------	------	------	------	------	------	------	------	------	------	------	------	------	------	------	------	------	------	------	------	------	------	------	------	------	------	------	------	------	------	------	------	------	------	------	------	------	------	------	------	------	------	------	------	------	------	------	------	------	------	------	------	------	------	------	------	------	------	------	------	------	------	------	------	------	------	------	------	------	------	------	------	------	------	------	------	------	------	------	------	------	------	------	------	------	------	------	------	------	------	------	------	------	------	------	------	------	------	------	------	------	------	------	------	------	------	------	------	------	------	------	------	------	------	------	------	------	------	------	------	------	------	------	------	------	------	------	------	------	------	------	------	------	------	------	------	------	------	------	------	------	------	------	------	------	------	------	------	------	------	------	------	------	------	------	------	------	------	------	------	------	------	------	------	------	------	------	------	------	------	------	------	------	------	------	------	------	------	------	------	------	------	------	------	------	------	------	------	------	------	------	------	------	------	------	------	------	------	------	------	------	------	------	------	------	------	------	------	------	------	------	------	------	------	------	------	------	------	------	------	------	------	------	------	------	------	------	------	------	------	------	------	------	------	------	------	------	------	------	------	------	------	------	------	------	------	------	------	------	------	------	------	------	------	------	------	------	------	------	------	------	------	------	------	------	------	------	------	------	------	------	------	------	------	------	------	------	------	------	------	------	------	------	------	------	------	------	------	------	------	------	------	------	------	------	------	------	------	------	------	------	------	------	------	------	------	------	------	------	------	------	------	------	------	------	------	------	------	------	------	------	------	------	------	------	------	------	------	------	------	------	------	------	------	------	------	------	------	------	------	------	------	------	------	------	------	------	------	------	------	------	------	------	------	------	------	------	------	------	------	------	------	------	------	------	------	------	------	------	------	------	------	------	------	------	------	------	------	------	------	------	------	------	------	------	------	------	------	------	------	------	------	------	------	------	------	------	------	------	------	------	------	------	------	------	------	------	------	------	------	------	------	------	------	------	------	------	------	------	------	------	------	------	------	------	------	------	------	------	------	------	------	------	------	------	------	------	------	------	------	------	------	------	------	------	------	------	------	------	------	------	------	------	------	------	------	------	------	------	------	------	------	------	------	------	------	------	------	------	------	------	------	------	------	------	------	------	------	------	------	------	------	------	------	------	------	------	------	------	------	------	------	------	------	------	------	------	------	------	------	------	------	------	------	------	------	------	------	------	------	------	------	------	------	------	------	------	------	------	------	------	------	------	------	------	------	------	------	------	------	------	------	------	------	------	------	------	------	------	------	------	------	------	------	------	------	------	------	------	------	------	------	------	------	------	------	------	------	------	------	------	------	------	------	------	------	------	------	------	------	------	------	------	------	------	------	------	------	------	------	------	------	------	------	------	------	------	------	------	------	------	------	------	------	------	------	------	------	------	------	------	------	------	------	------	------	------	------	------	------	------	------	------	------	------	------	------	------	------	------	------	------	------	------	------	------	------	------	------	------	------	------	------	------	------	------	------	------	------	------	------	------	------	------	------	------	------	------	------	------	------	------	------	------	------	------	------	------	------	------	------	------	------	------	------	------	------	------	------	------	------	------	------	------	------	------	------	------	------	------	------	------	------	------	------	------	------	------	------	------	------	------	------	------	------	------	------	------	------	------	------	------	------	------	------	------	------	------	------	------	------	------	------	------	------	------	------	------	------	------	------	------	------	------	------	------	------	------	------	------	------	------	------	------	------	------	------	------	------	------	------	------	------	------	------	------	------	------	------	------	------	------	------	------	------	------	------	------	------	------	------	------	------	------	------	------	------	------	------	------	------	------	------	------	------	------	------	------	------	------	------	------	------	------	------	------	------	------	------	------	------	------	------	------	------	------	------	------	------	------	------	------	------	------	------	------	------	------	------	------	------	------	------	------	------	------	------	------	------	------	------	------	------	------	------	------	------	------	------	------	------	------	------	------	------	------	------	------	-----

ADDITIONAL INFORMATION

[illegible]

SITE AND GENERAL ORIENTATIONS

- [illegible]

REALISMS

[illegible]

NEVER

Chief Engineering Superintendent
Construction Supervising Inspector

THE UNIVERSITY OF CHICAGO

INFORMATION
TE
LECARD

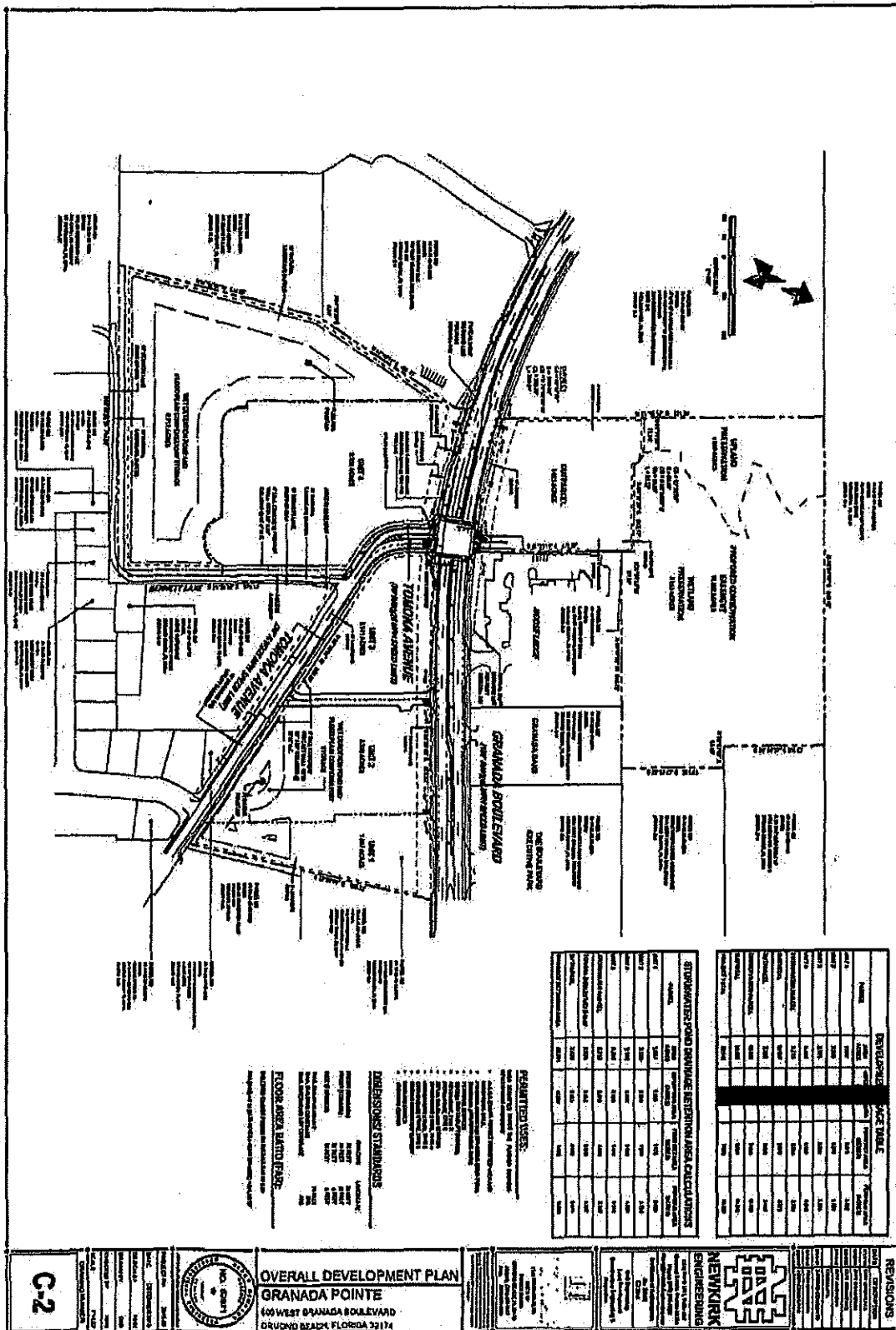
DEVELOPMENT INFORMATION

GRANADA POINTE
600 WEST GRANADA BOULEVARD
ORLANDO BEACH, FLORIDA 32174



1003

EXHIBIT "I"
Page 5 of 44



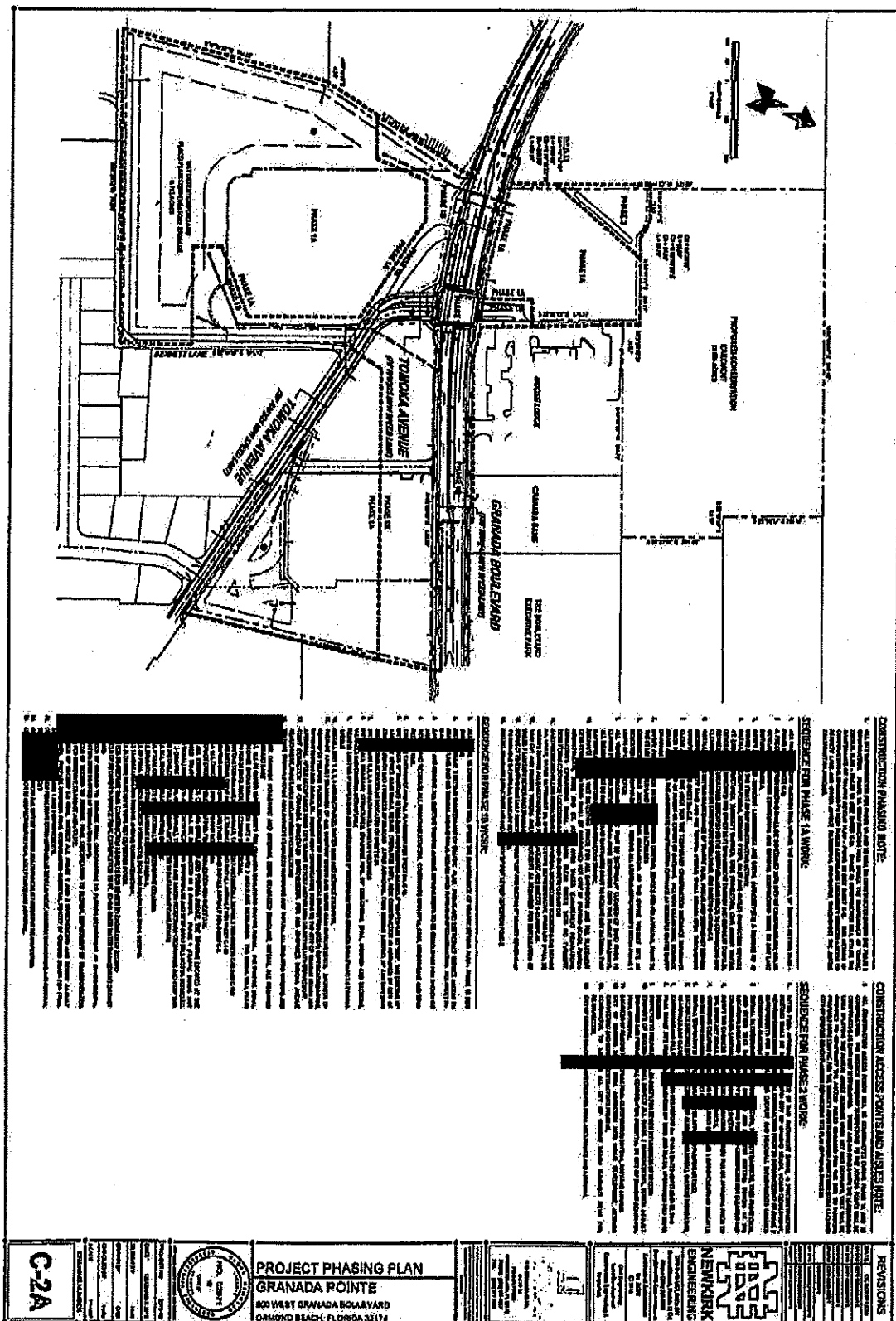


EXHIBIT "I"
Page 7 of 44

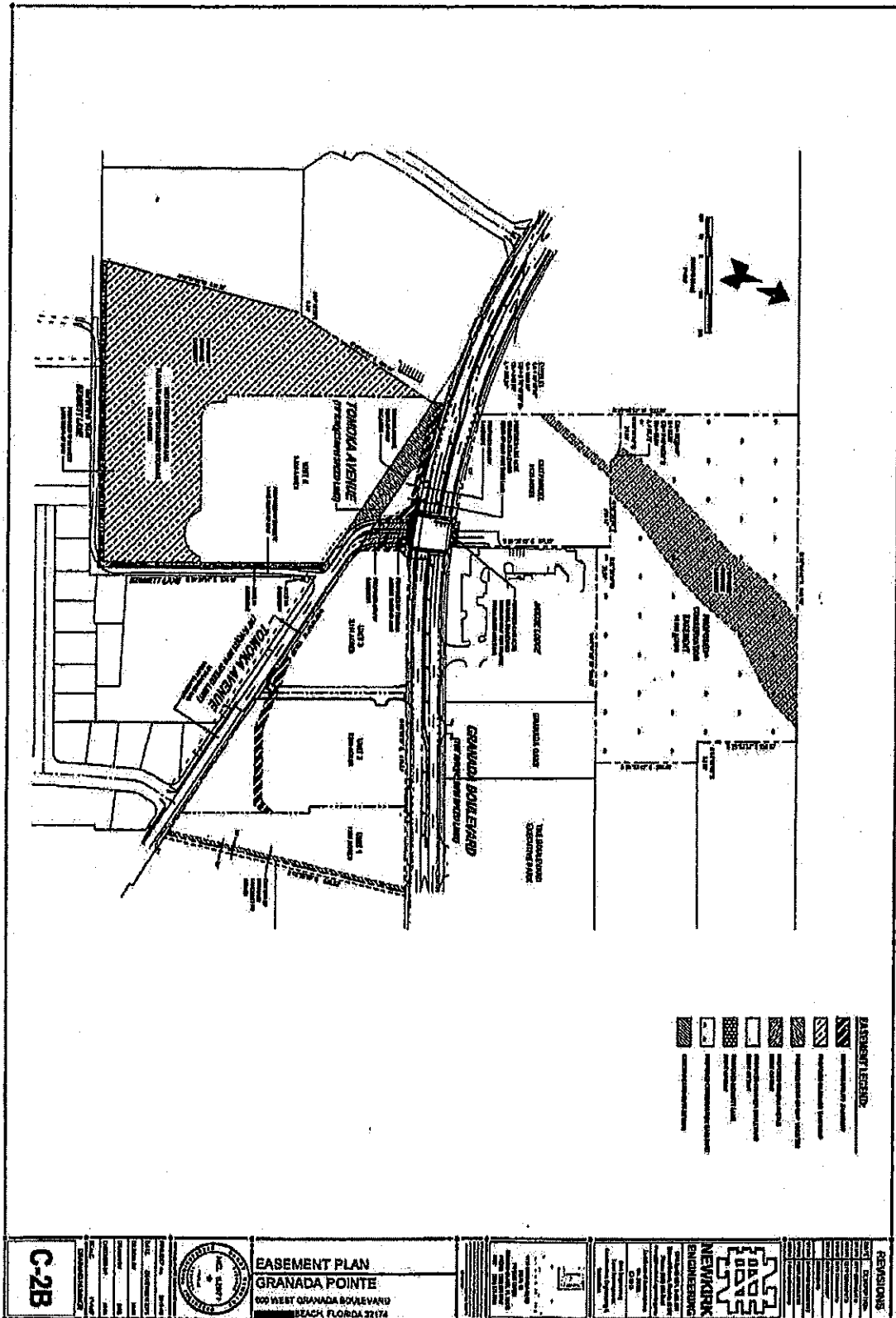


EXHIBIT "I"
Page 8 of 44

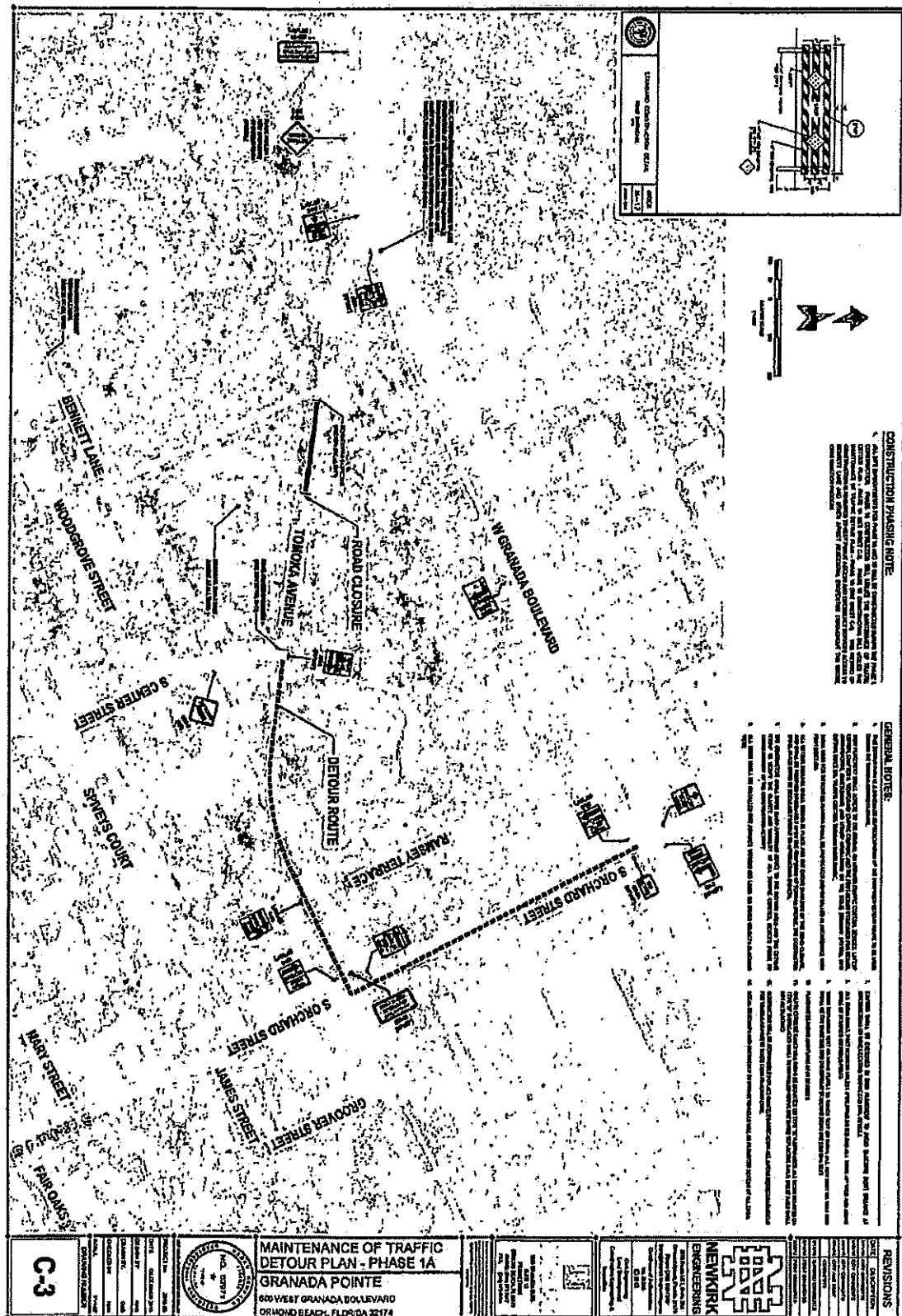


EXHIBIT "I"
Page 9 of 44

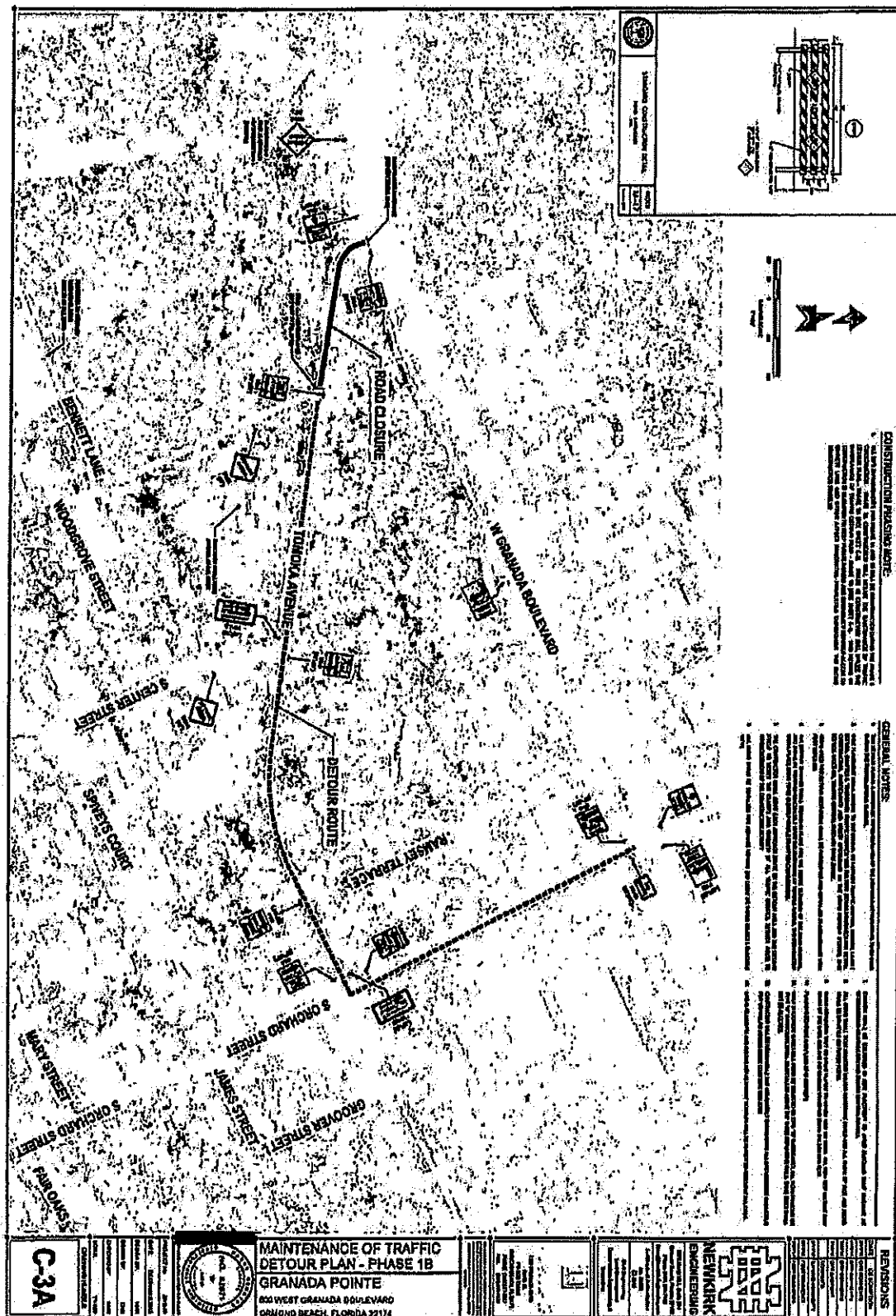


EXHIBIT "I"
Page 10 of 44

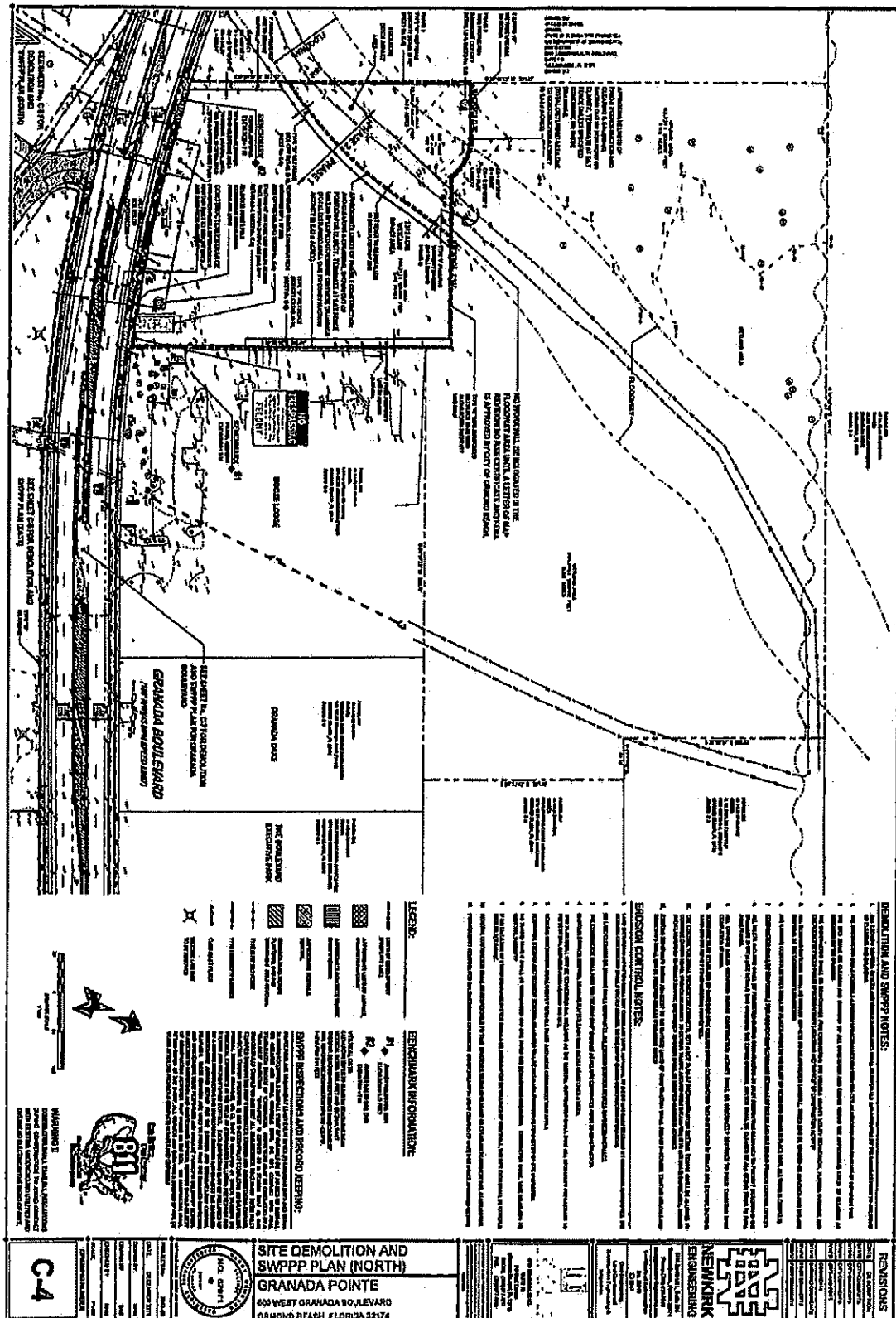
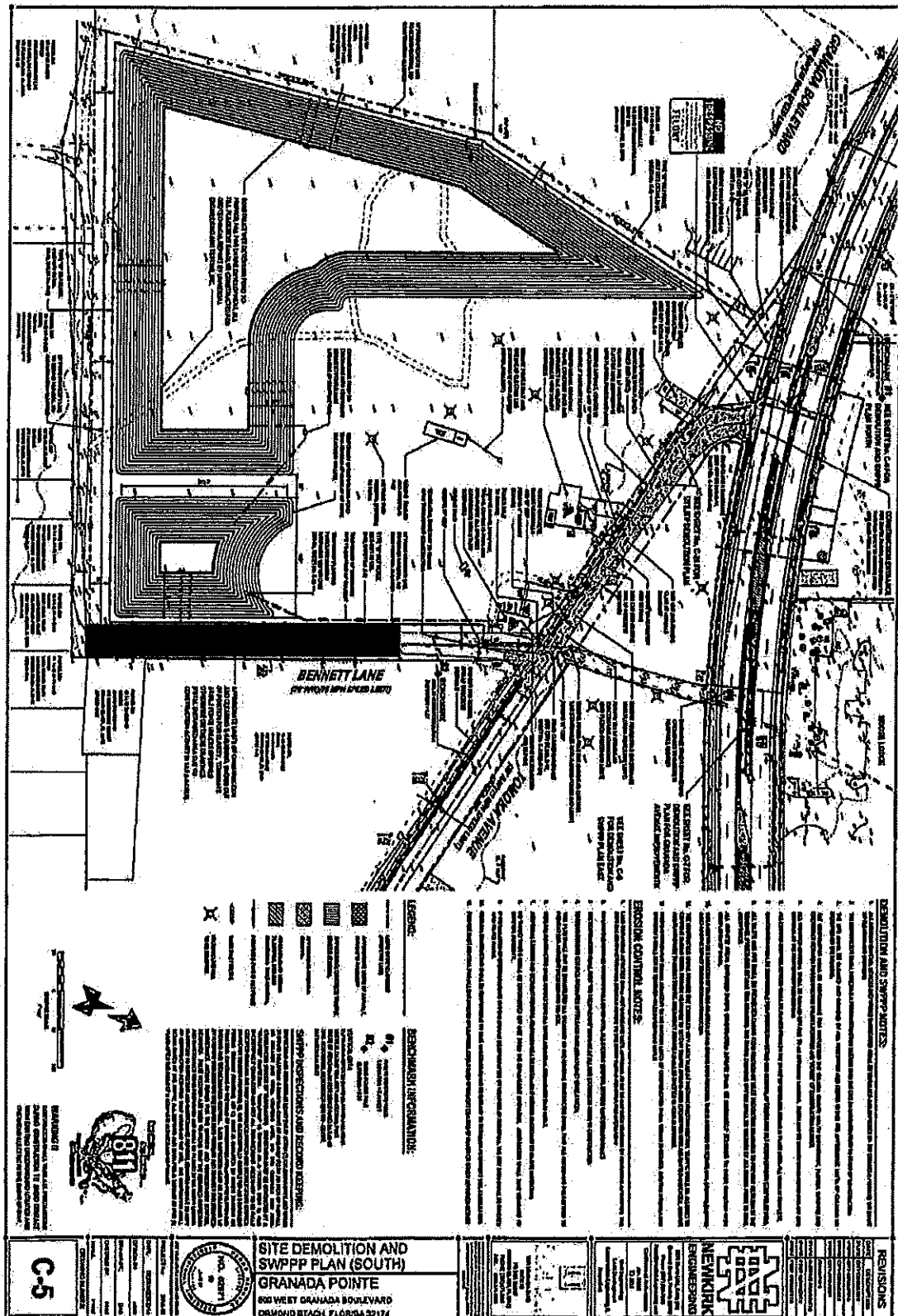


EXHIBIT "I"
Page 11 of 44



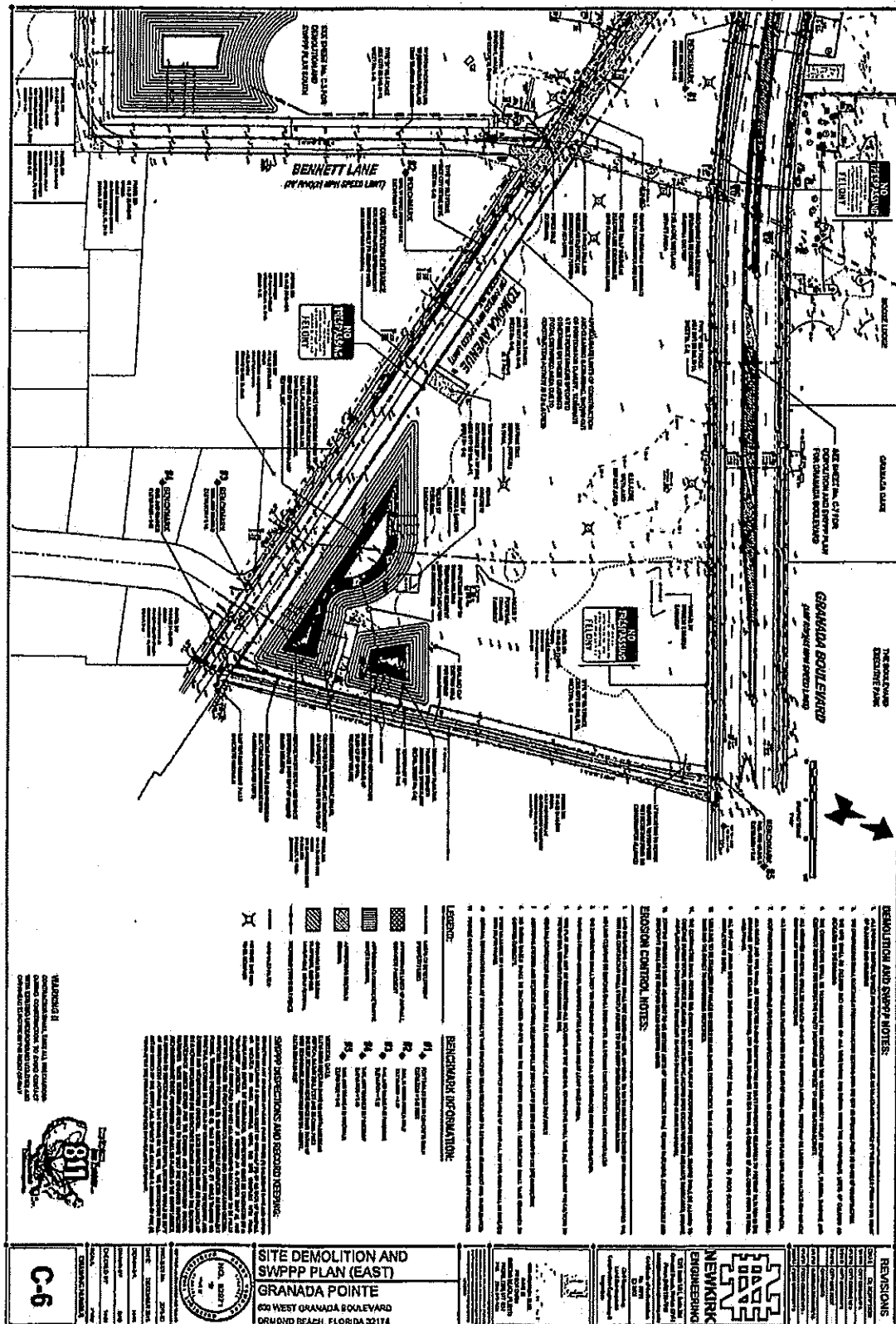


EXHIBIT "I"
Page 13 of 44

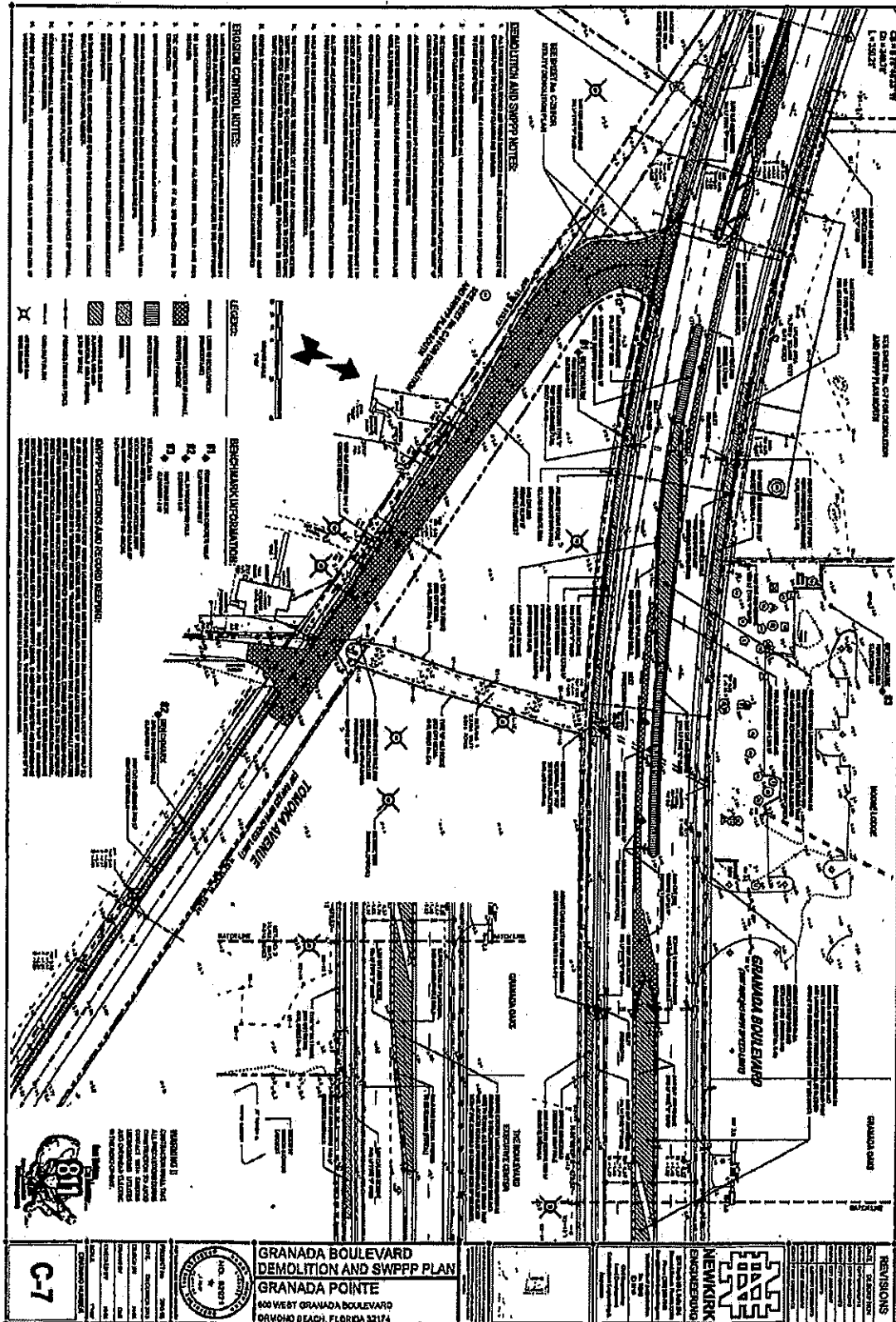


EXHIBIT "I"
Page 14 of 44

C-8

SWPPP DETAILS AND NOTES
GRANADA POINTE
 300 WEST GRANADA BOULEVARD
 ORLANDO BEACH, FLORIDA 32174

REVISIONS

NO.	DESCRIPTION
1	ISSUED FOR PERMIT

DATE
 10/1/2017

BY
 [Signature]

FOR
 [Signature]

EXHIBIT "I"
Page 15 of 44

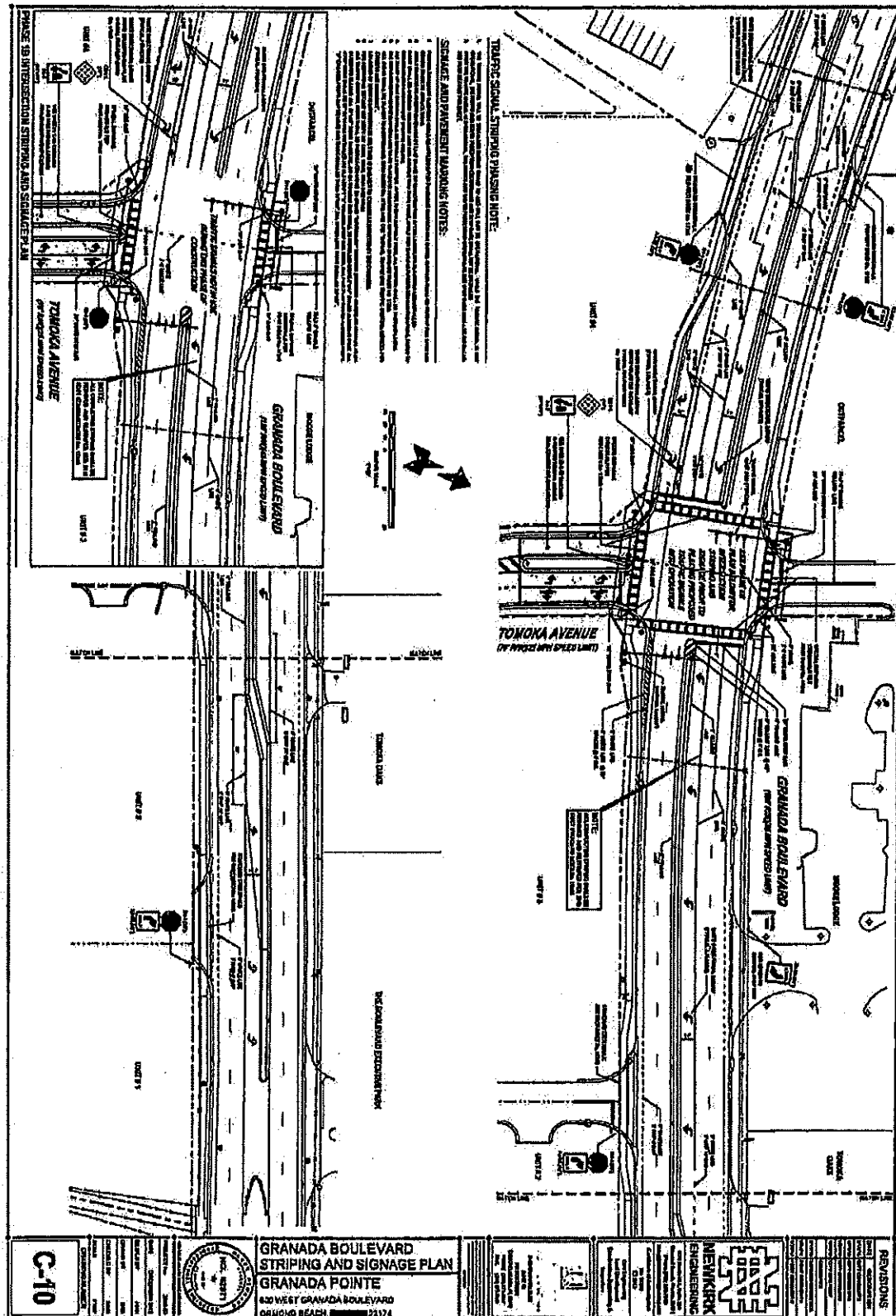


EXHIBIT "I"
Page 17 of 44

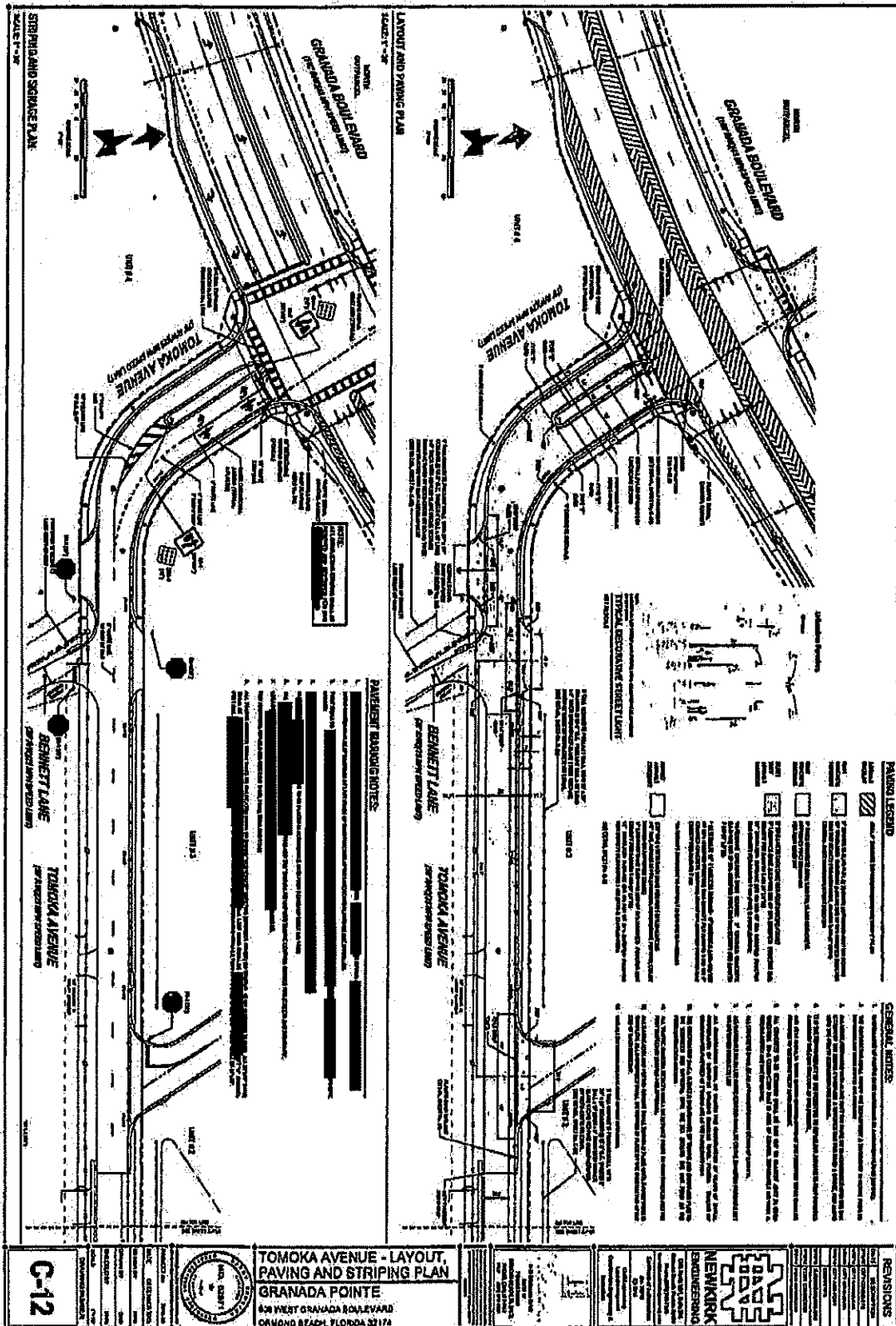


EXHIBIT "I"
Page 18 of 44

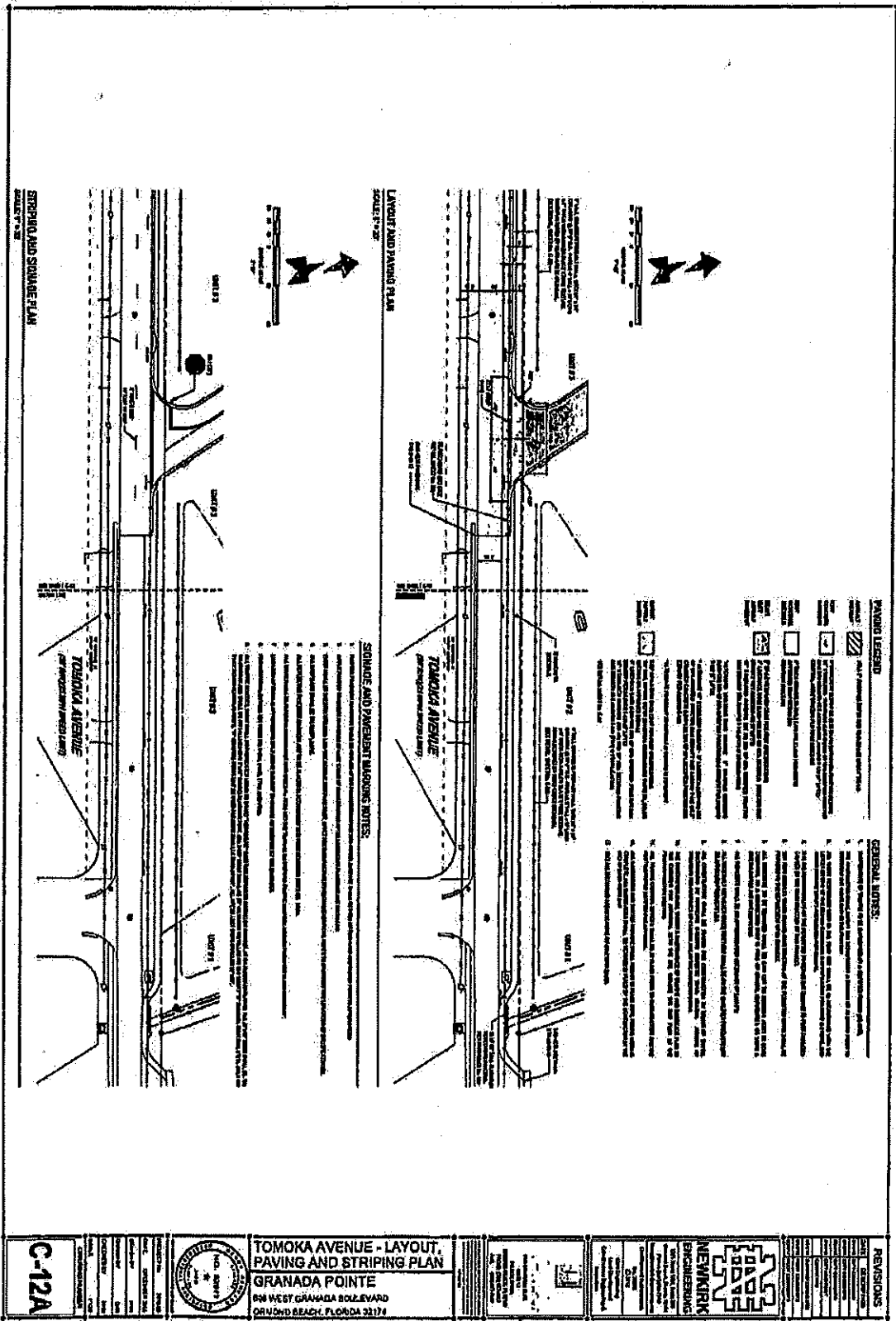


EXHIBIT "I"
Page 19 of 44

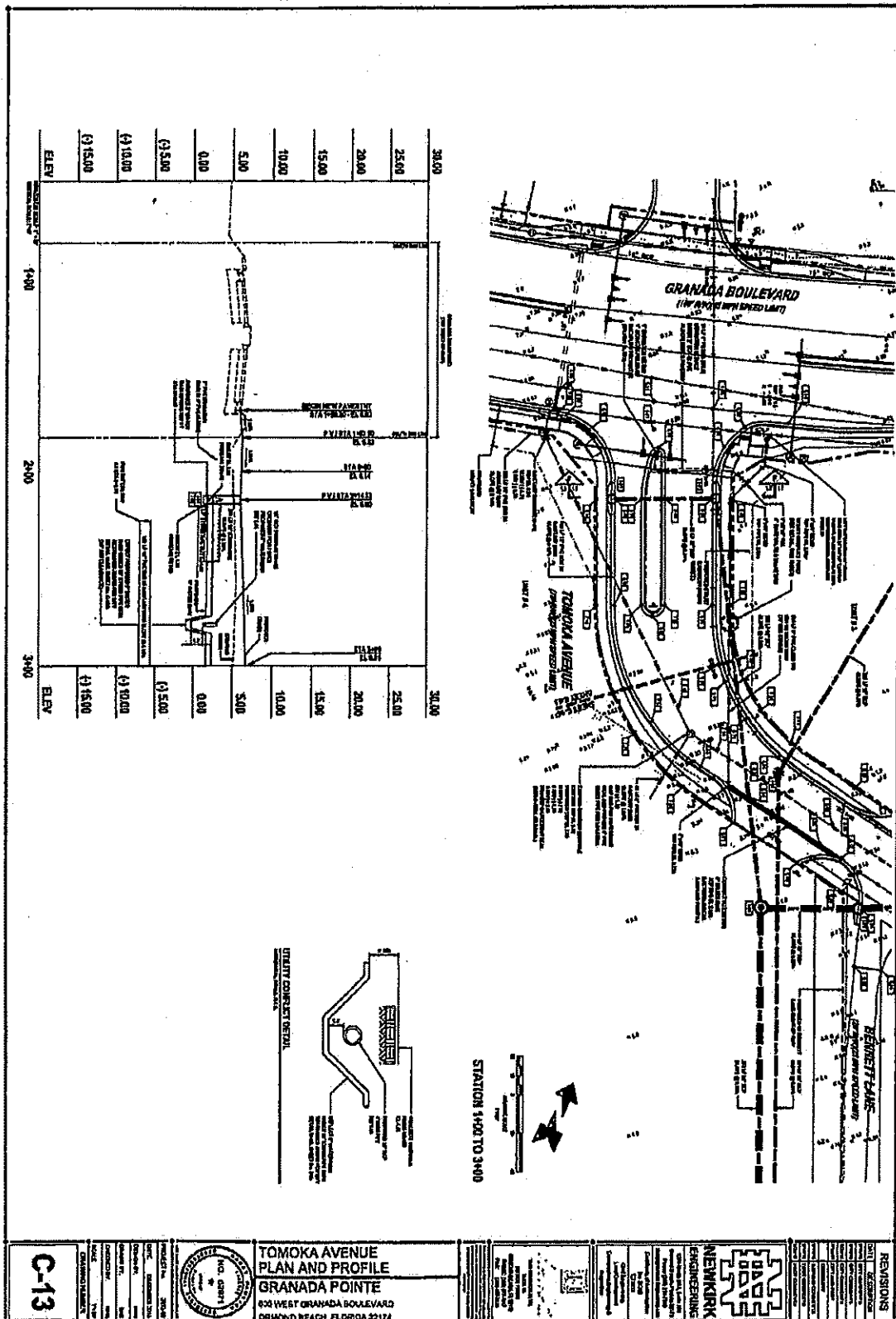


EXHIBIT "I"
Page 20 of 44

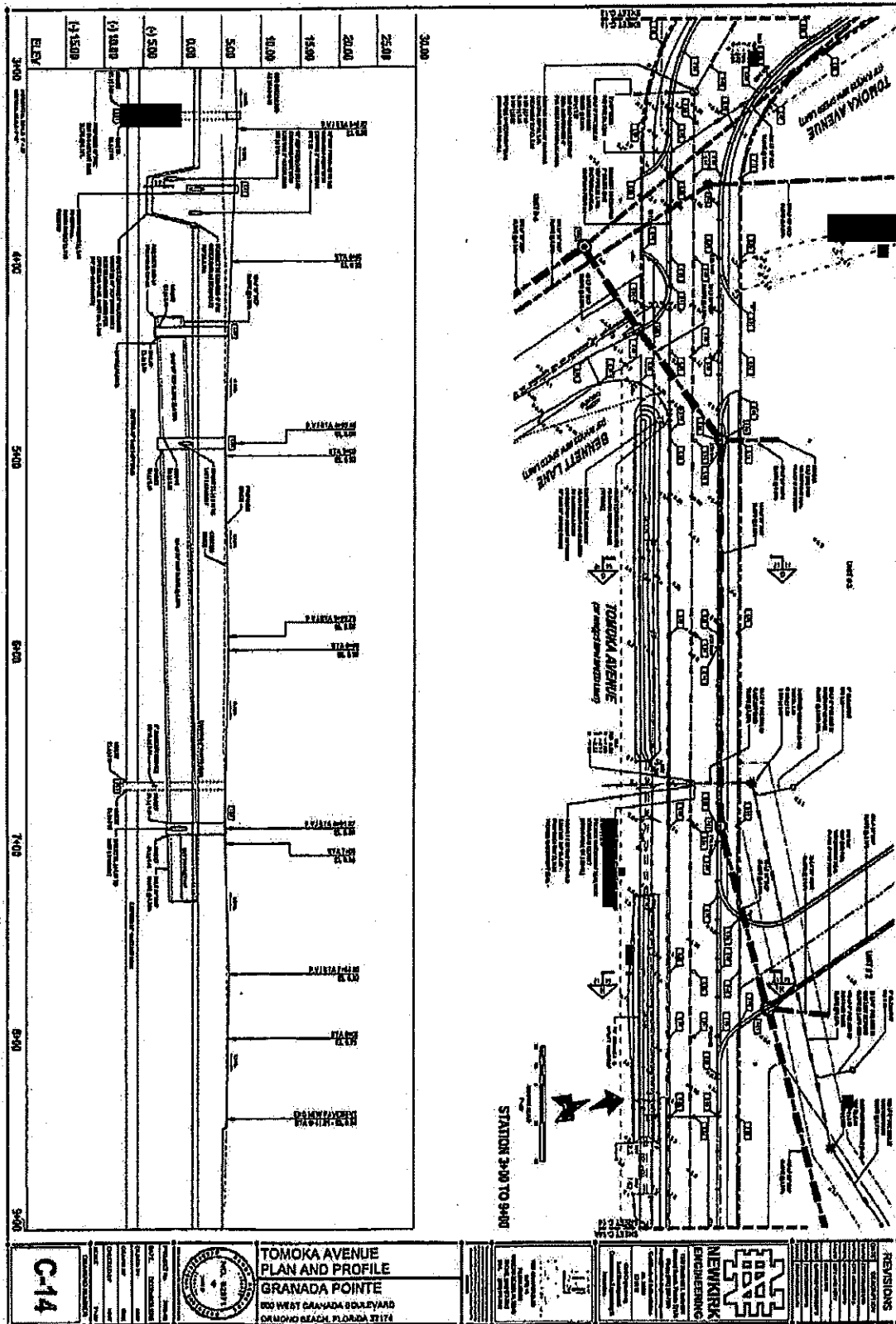


EXHIBIT "I"
Page 21 of 44

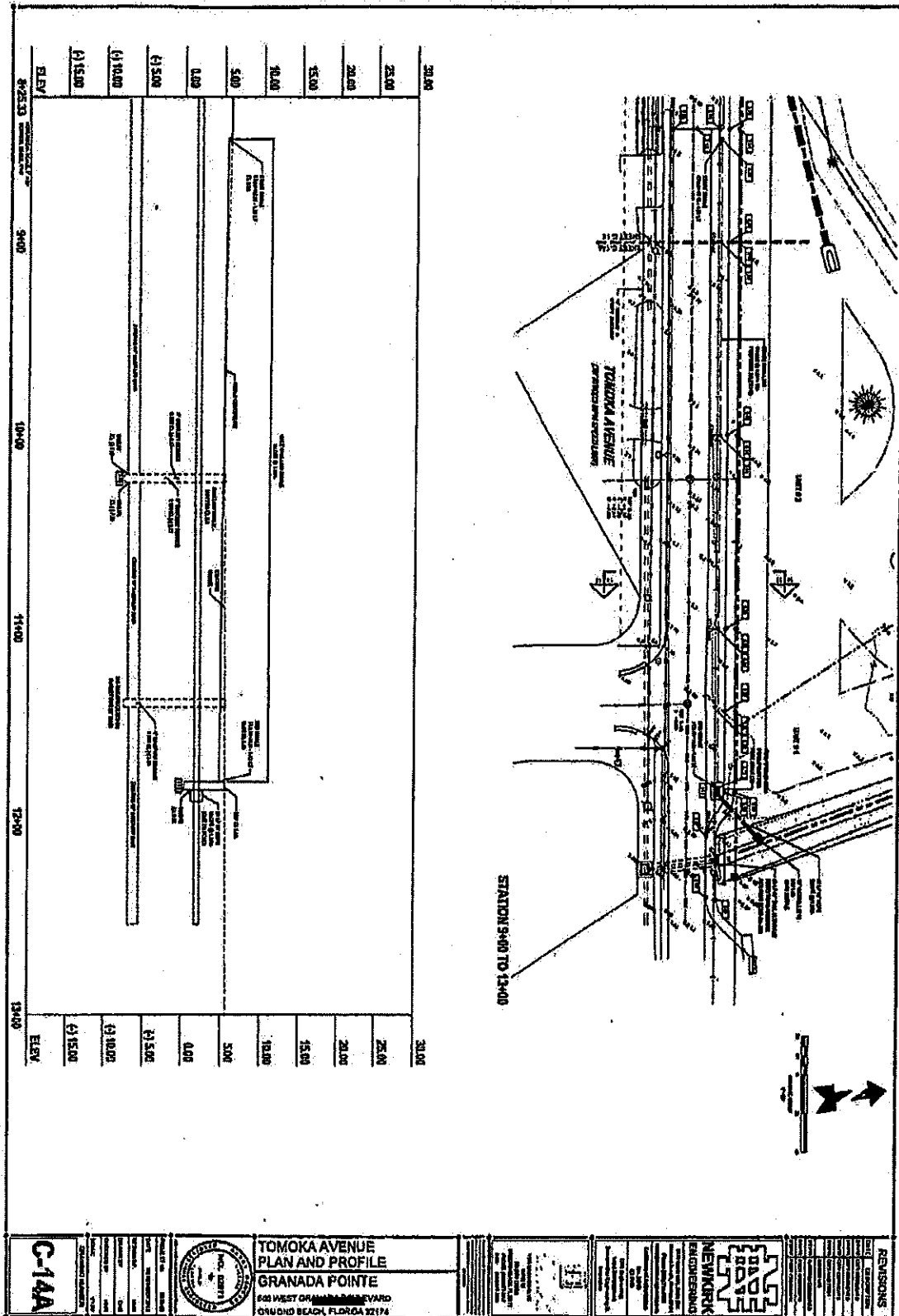
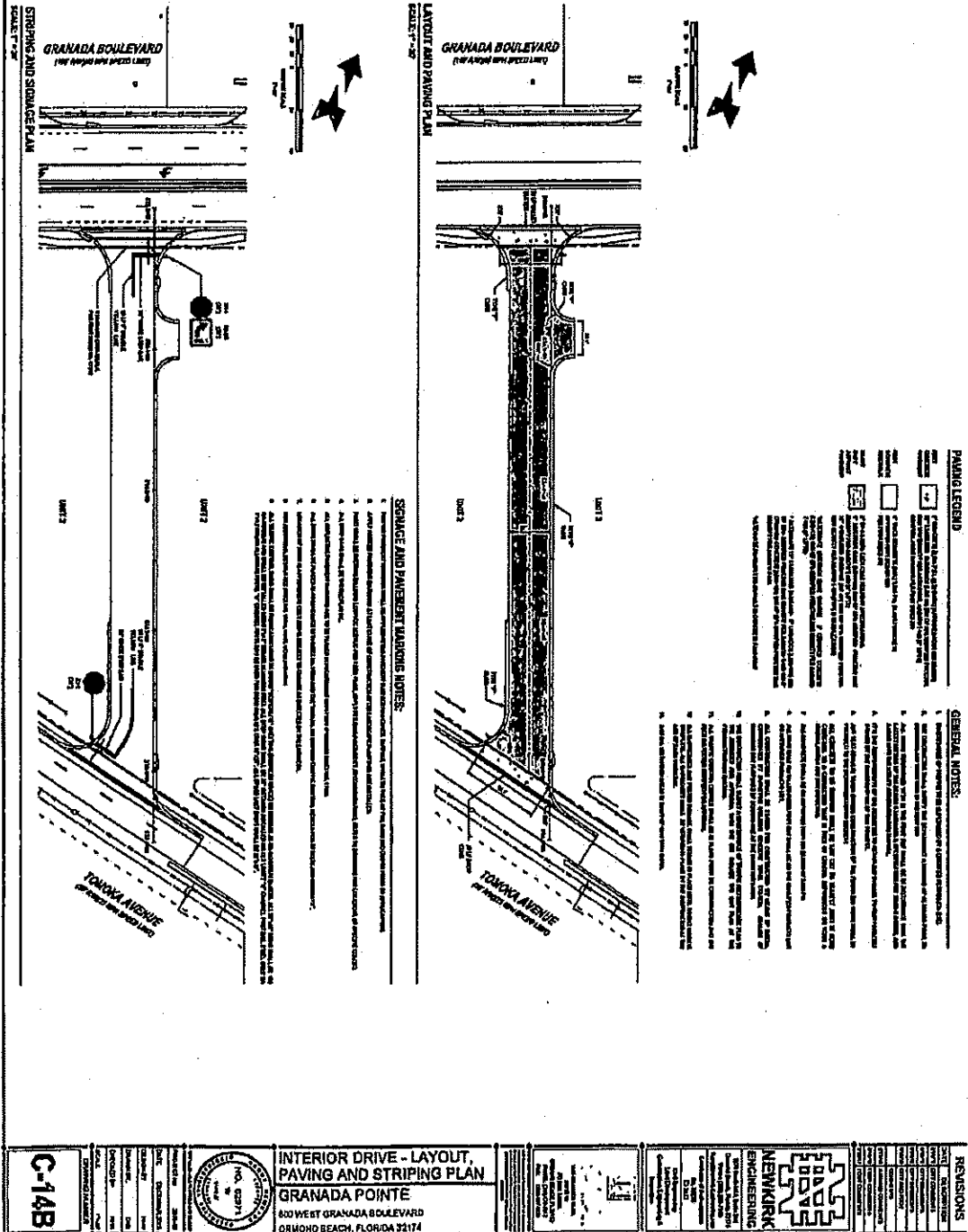


EXHIBIT "I"
Page 22 of 44



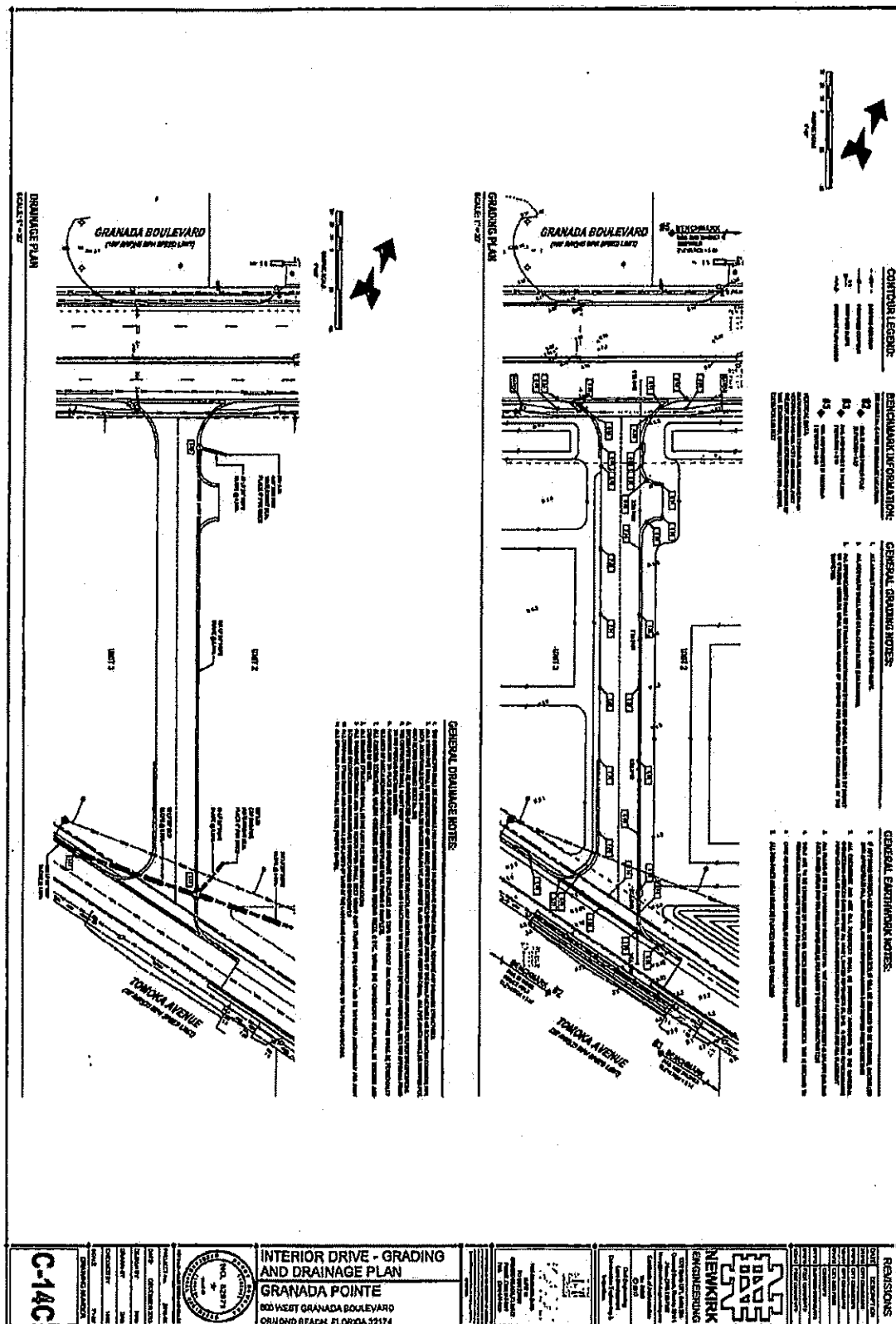


EXHIBIT "I"
Page 24 of 44

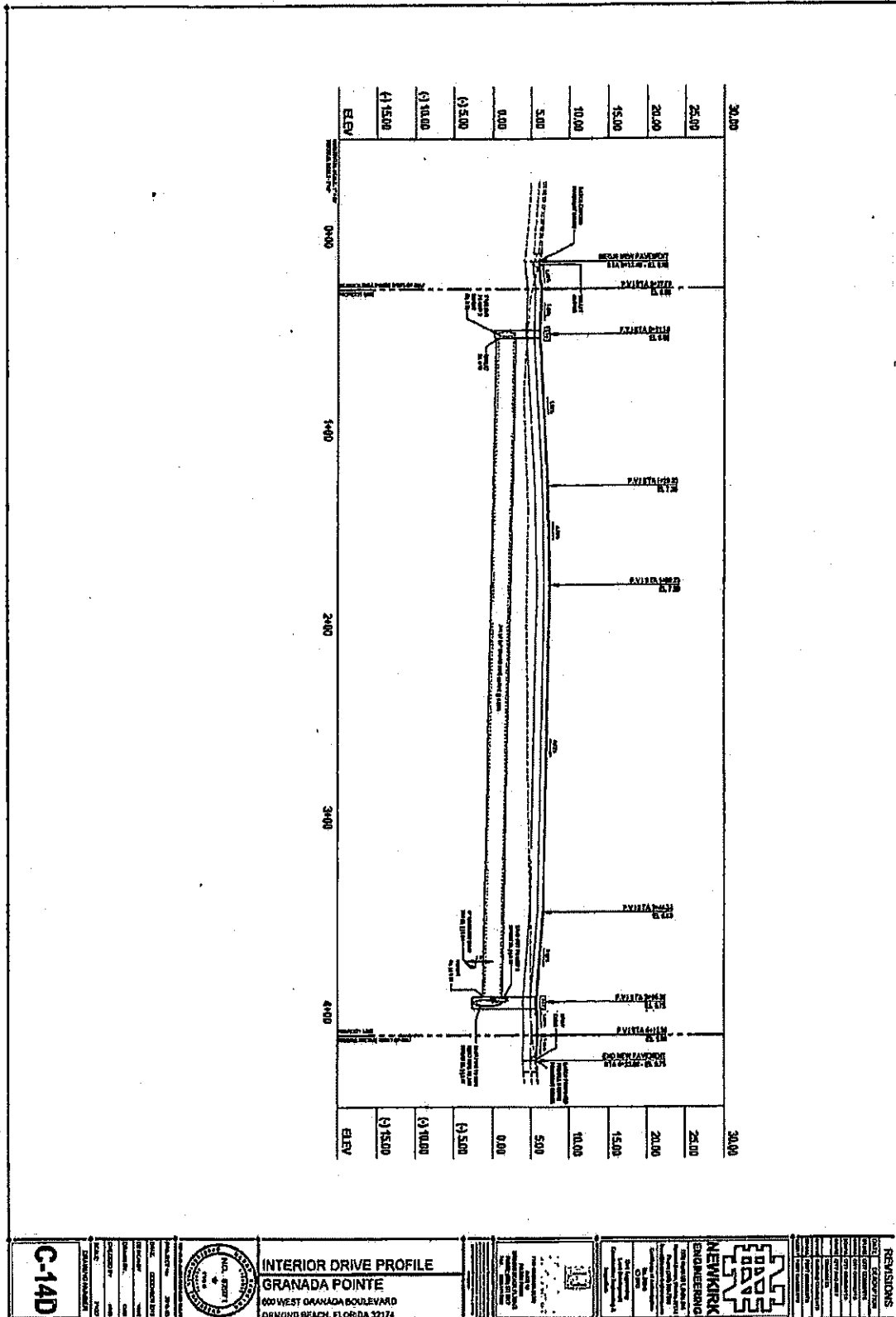
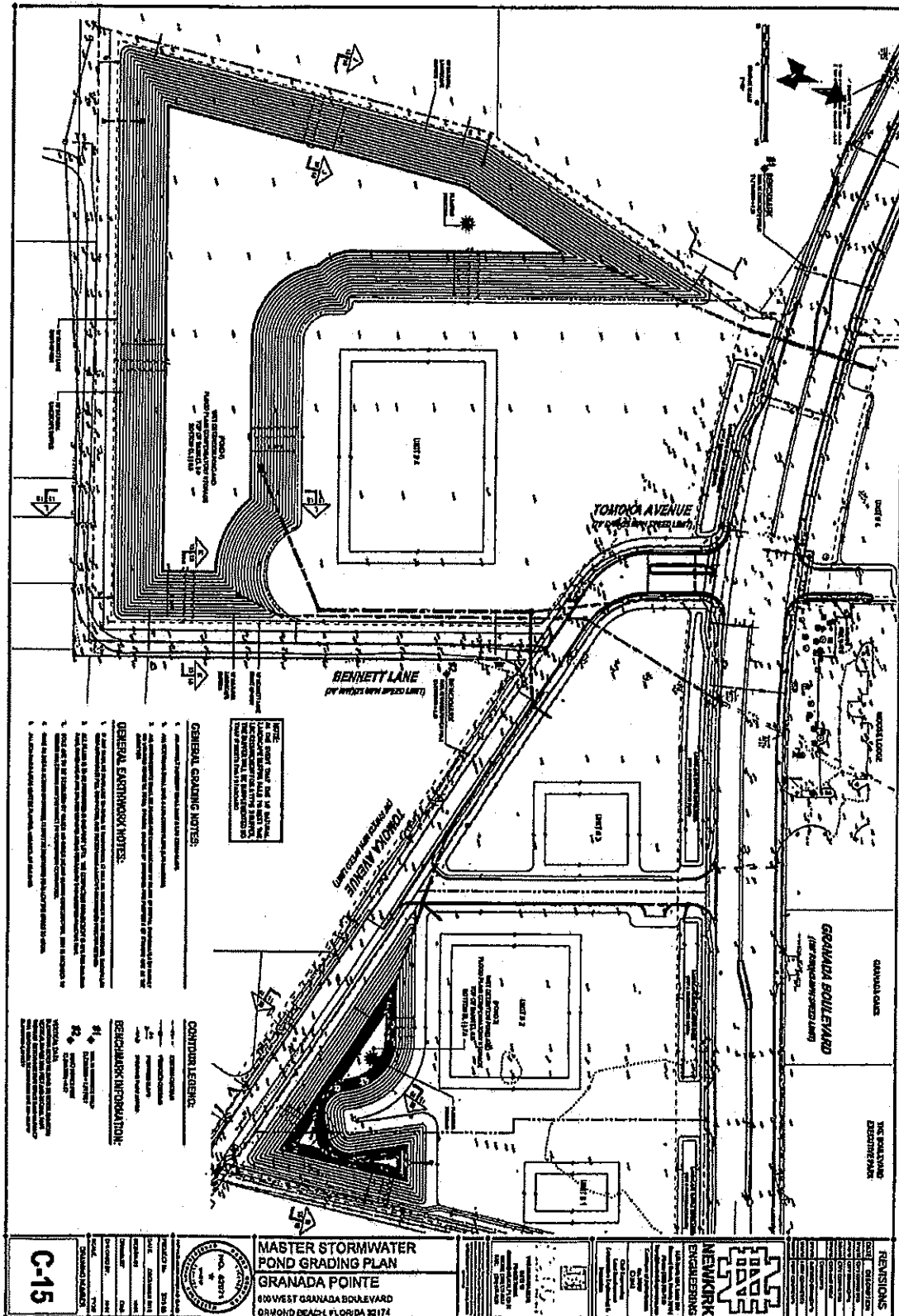


EXHIBIT "I"
Page 25 of 44



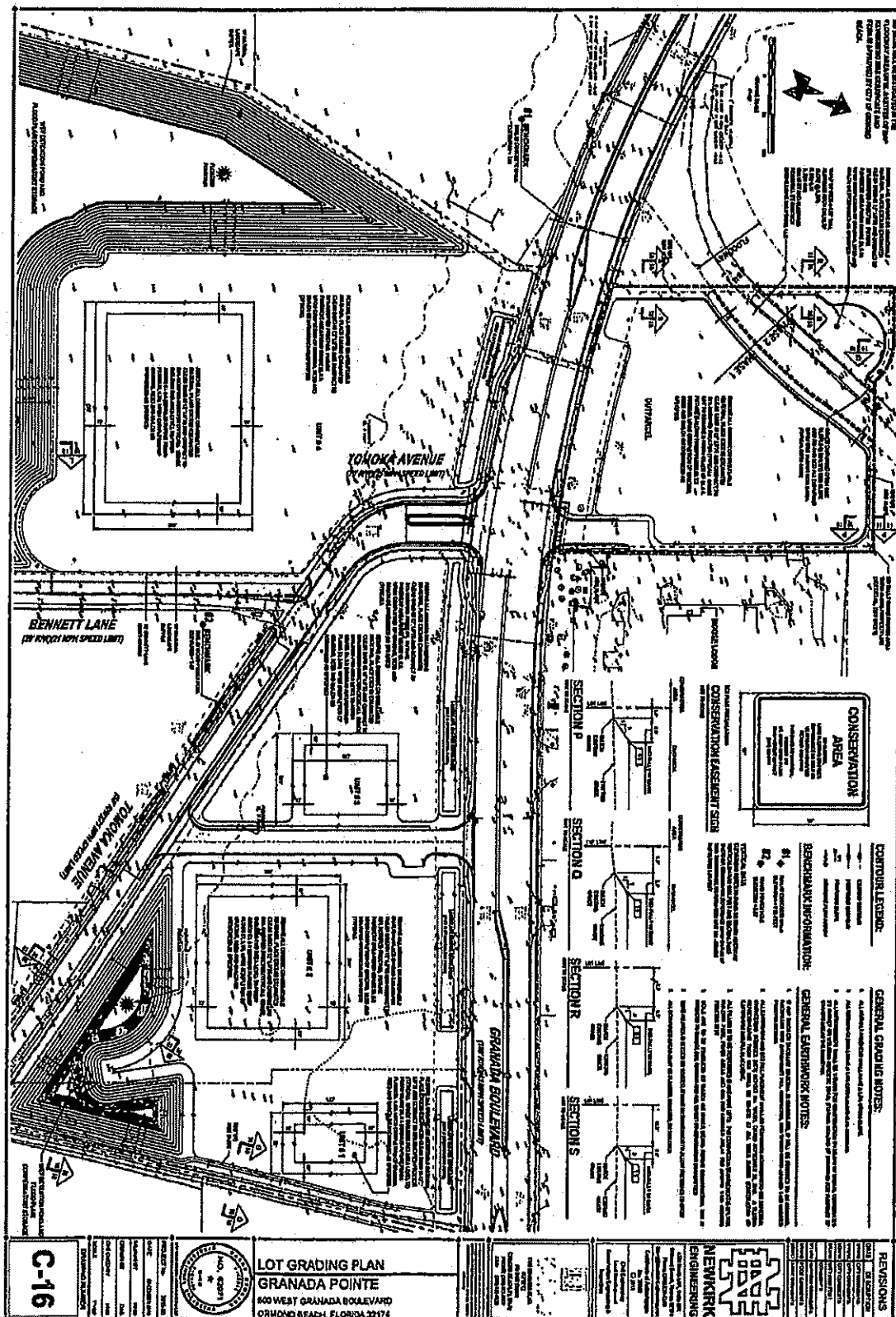


EXHIBIT "I"
Page 27 of 44

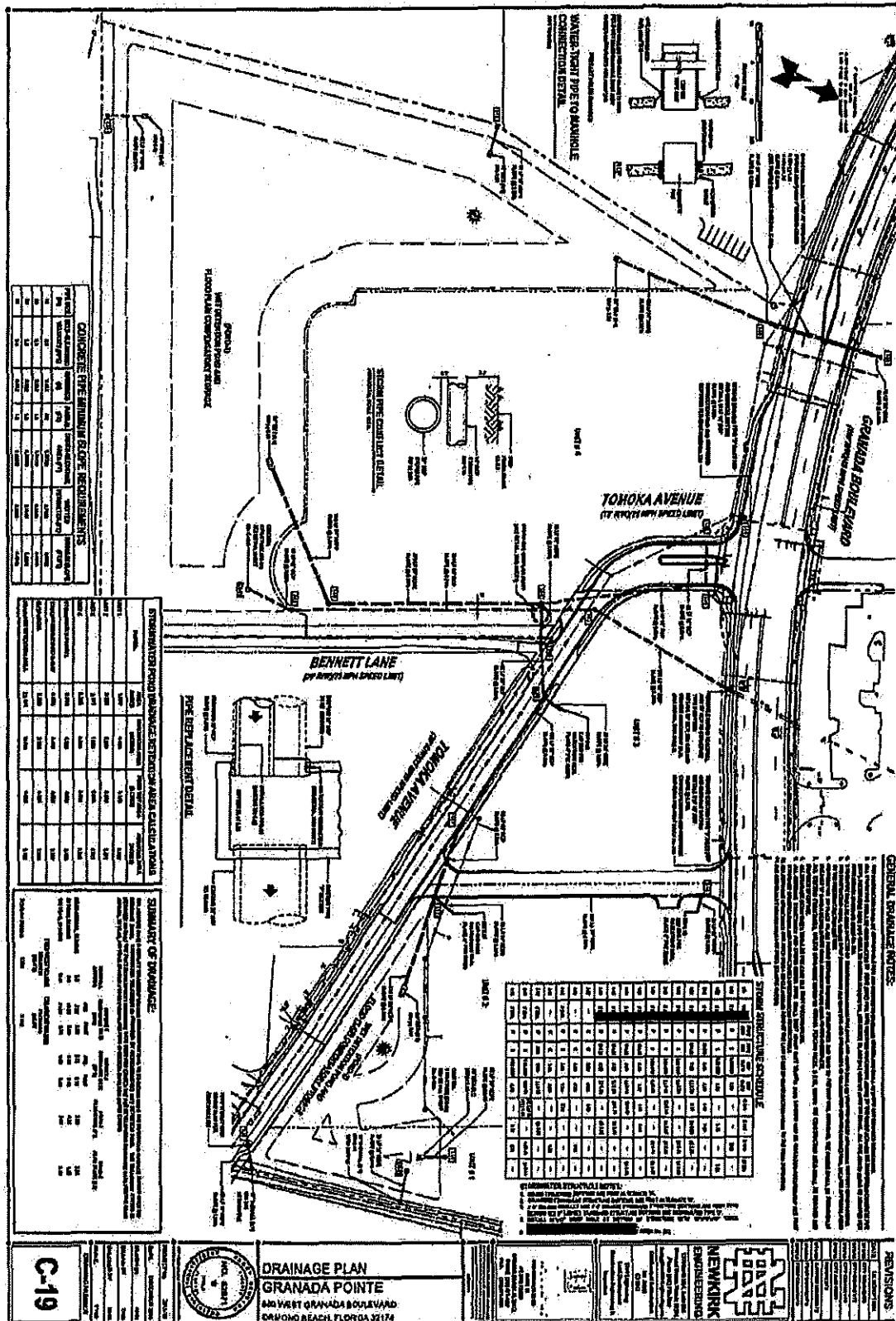


EXHIBIT "I"
Page 28 of 44

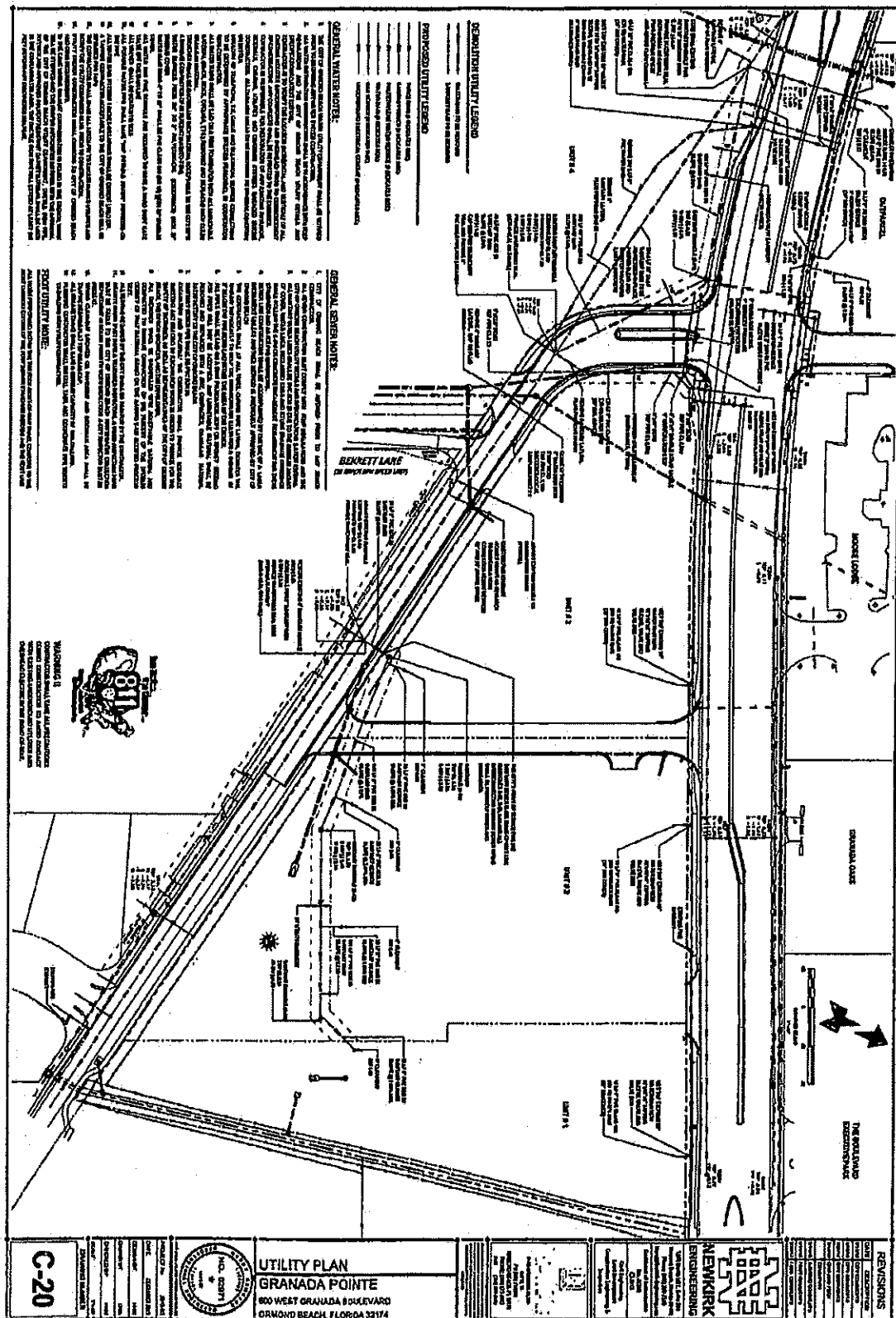


EXHIBIT "I"
Page 29 of 44

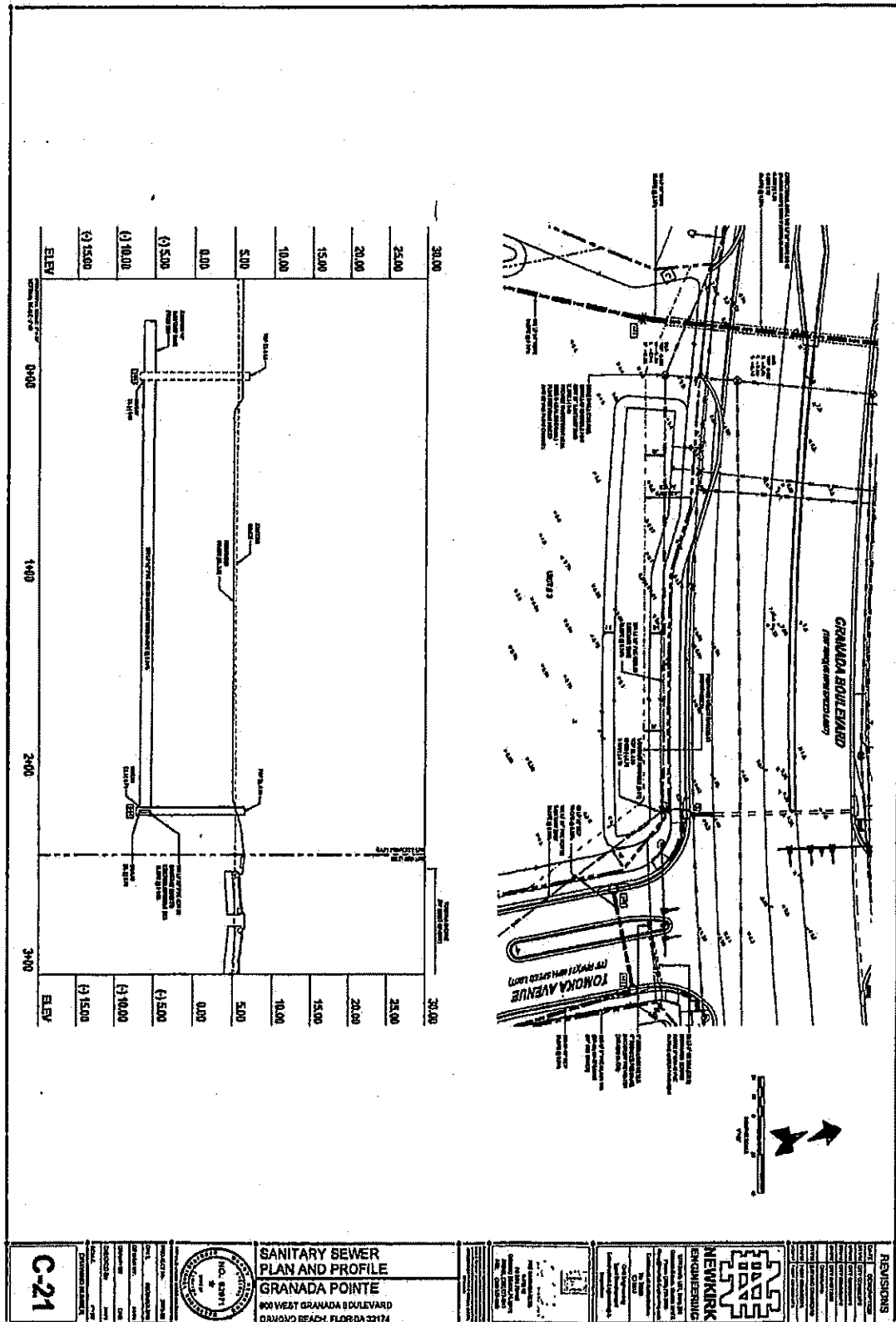


EXHIBIT "I"
Page 30 of 44

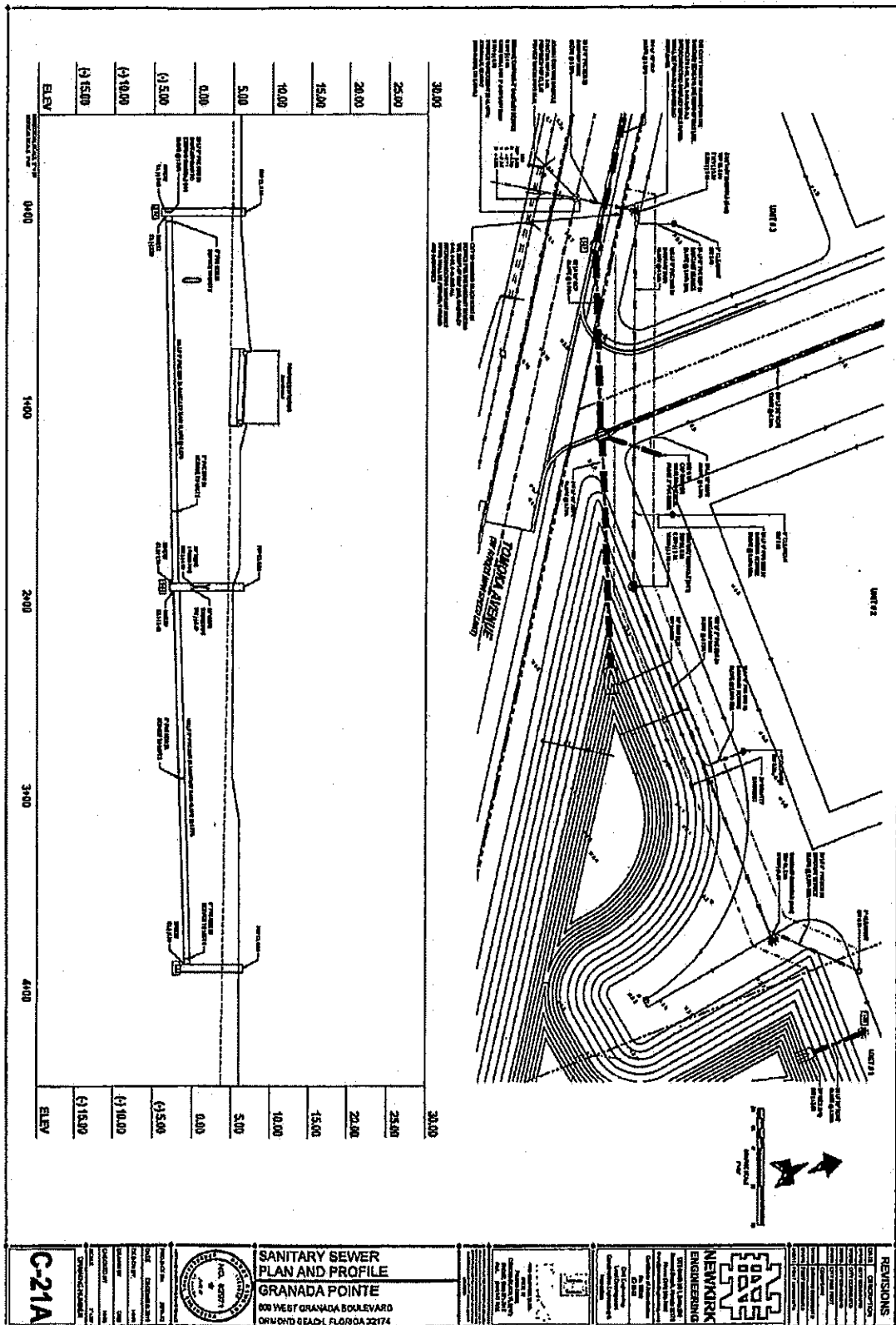
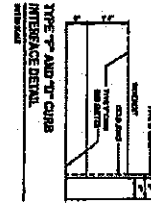
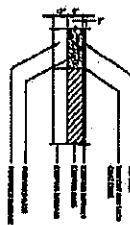


EXHIBIT "I"
Page 31 of 44

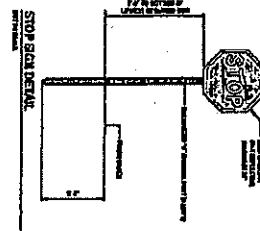


**TYPE "P" AND "D" CURB
INTERFACE DETAIL.**
3011b Scale

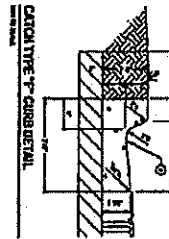


PAYMENT BUT JOINT DETAIL.

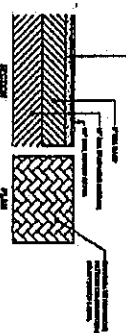
CHINA CONSTRUCTION NOTES

[illegible]

STOP BACK DETAIL
ENDING 2004

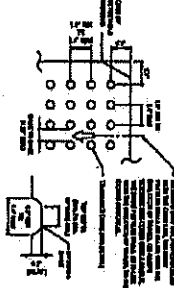


CATCH THE P-CURBS DETAIL



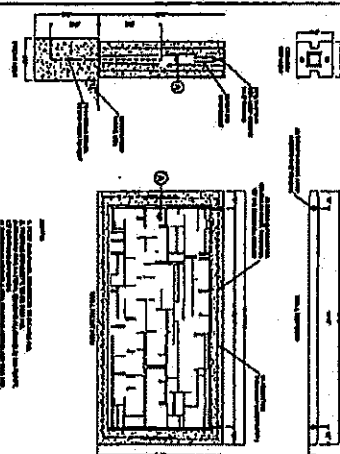
UNPRINTED ASPHALT DETAIL
AUTOMATIC

1. Political and business elites decided to "reform" the economy.
2. Economic liberalization and privatization.
3. Economic growth and development.
4. Globalization and integration.
5. Globalization and integration.



ACQUAINTANCE

1. **Identify the problem.** Is the problem a design problem, a manufacturing problem, or a distribution problem?
2. **Identify the customer.** Who is the customer? What are the customer's needs?
3. **Identify the product.** What is the product? What are the product's features?
4. **Identify the process.** What is the process? What are the process's steps?
5. **Identify the location.** Where is the location? What are the location's characteristics?
6. **Identify the resources.** What are the resources? What are the resources' capabilities?
7. **Identify the constraints.** What are the constraints? What are the constraints' limitations?
8. **Identify the objectives.** What are the objectives? What are the objectives' goals?
9. **Identify the stakeholders.** Who are the stakeholders? What are the stakeholders' interests?
10. **Identify the risks.** What are the risks? What are the risks' consequences?



SCREEN WALL DETAIL
SEE DRAWING



117th STREET RD. NO. 10

[illegible]

TABLE 1: CLASSES OF EMBEDDED AND BACKFILL MATERIALS

[illegible]

NEWKIRK
ENGINEERING

<p>  </p> <p> NATIONAL ASSOCIATION OF BROADCASTERS </p>	<p> 1000 15th St., N.W. Washington, D.C. 20004 (202) 336-6000 </p>
---	--

**MISCELLANEOUS
DETAILS AND NOTES**
GRANADA POINTE
600 WEST GRANADA BOULEVARD
DRUMOND BEACH, FLORIDA 32174

[illegible]

C-22

EXHIBIT "I"
Page 32 of 44

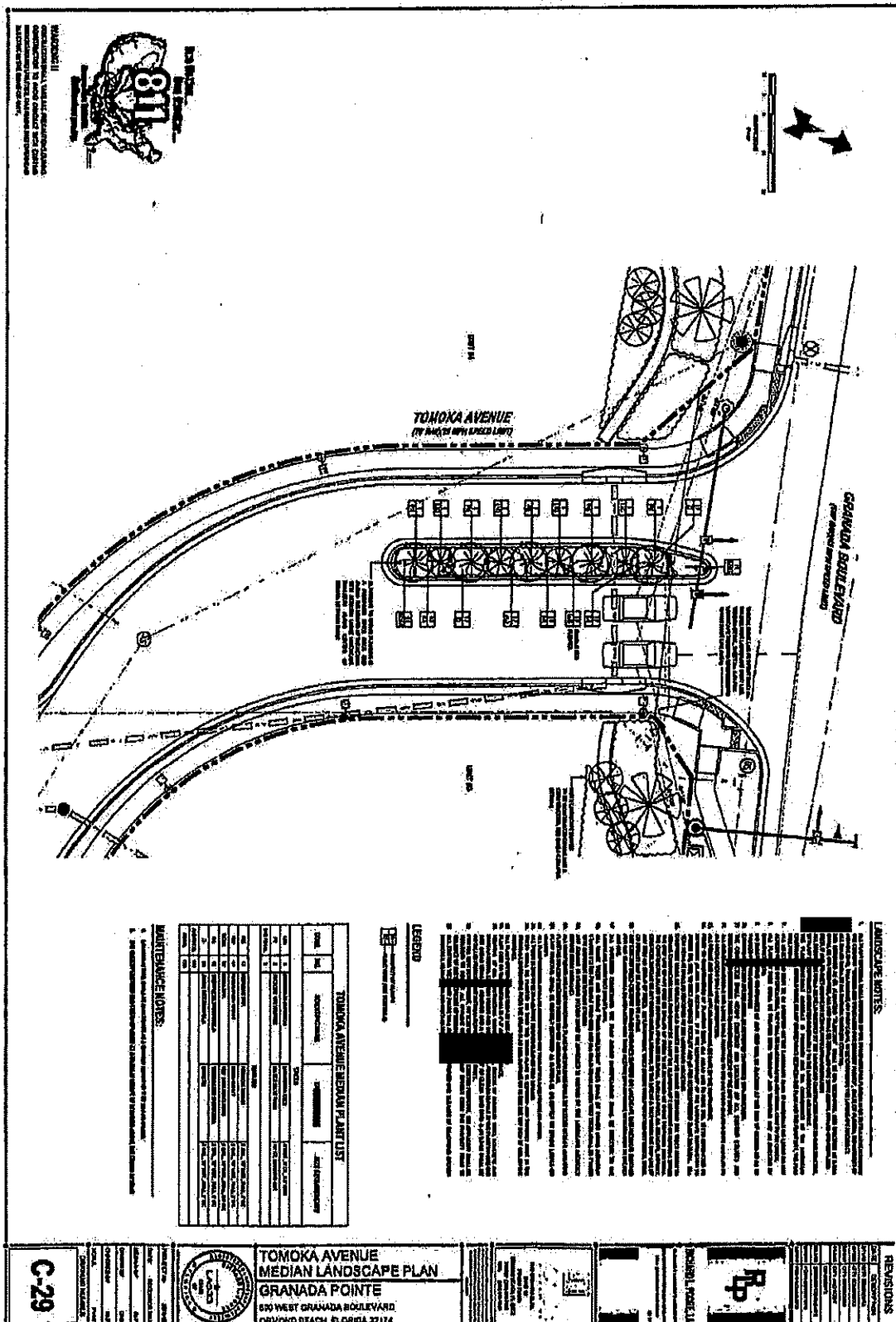


EXHIBIT "I"
Page 33 of 44

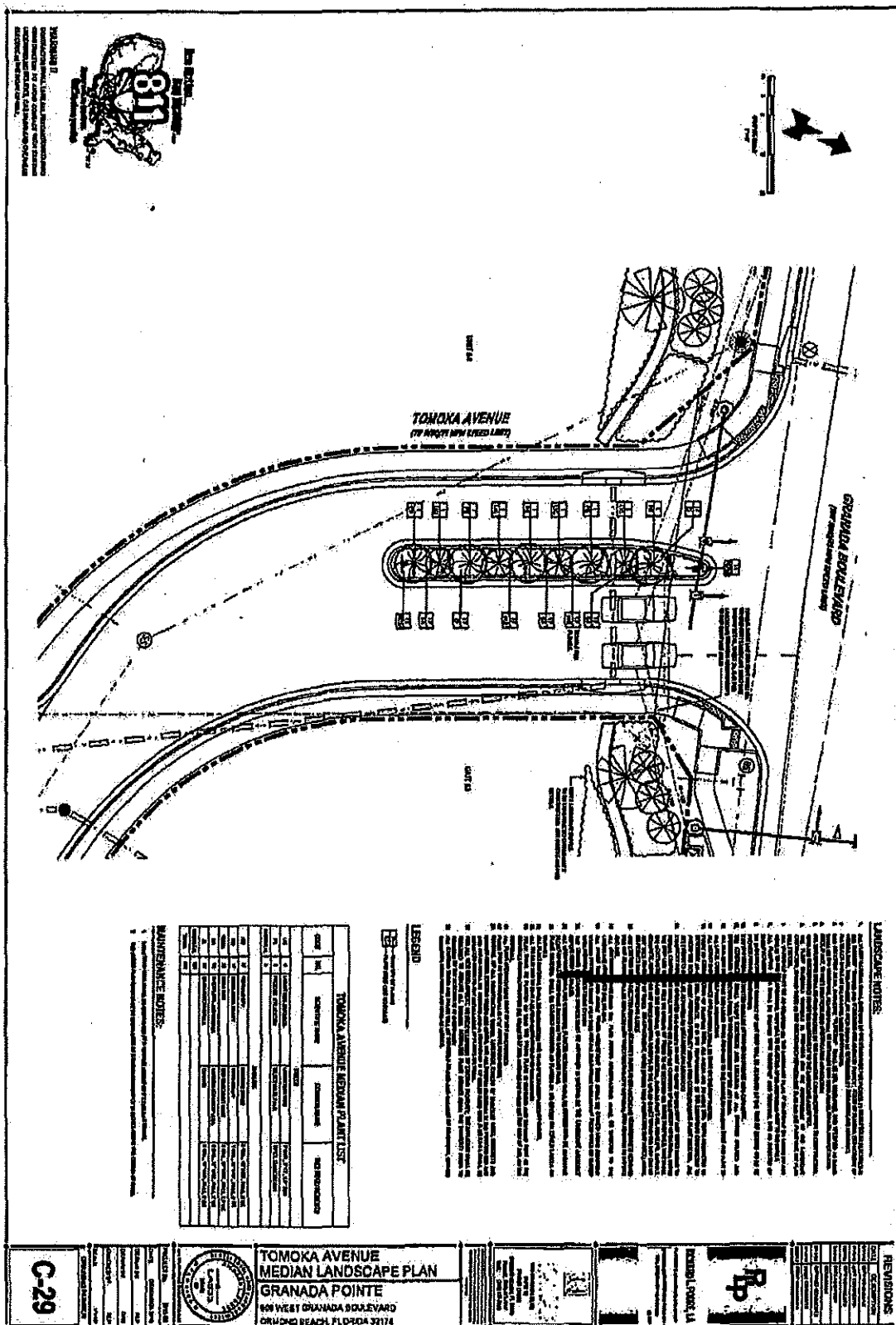


EXHIBIT "I"
Page 34 of 44

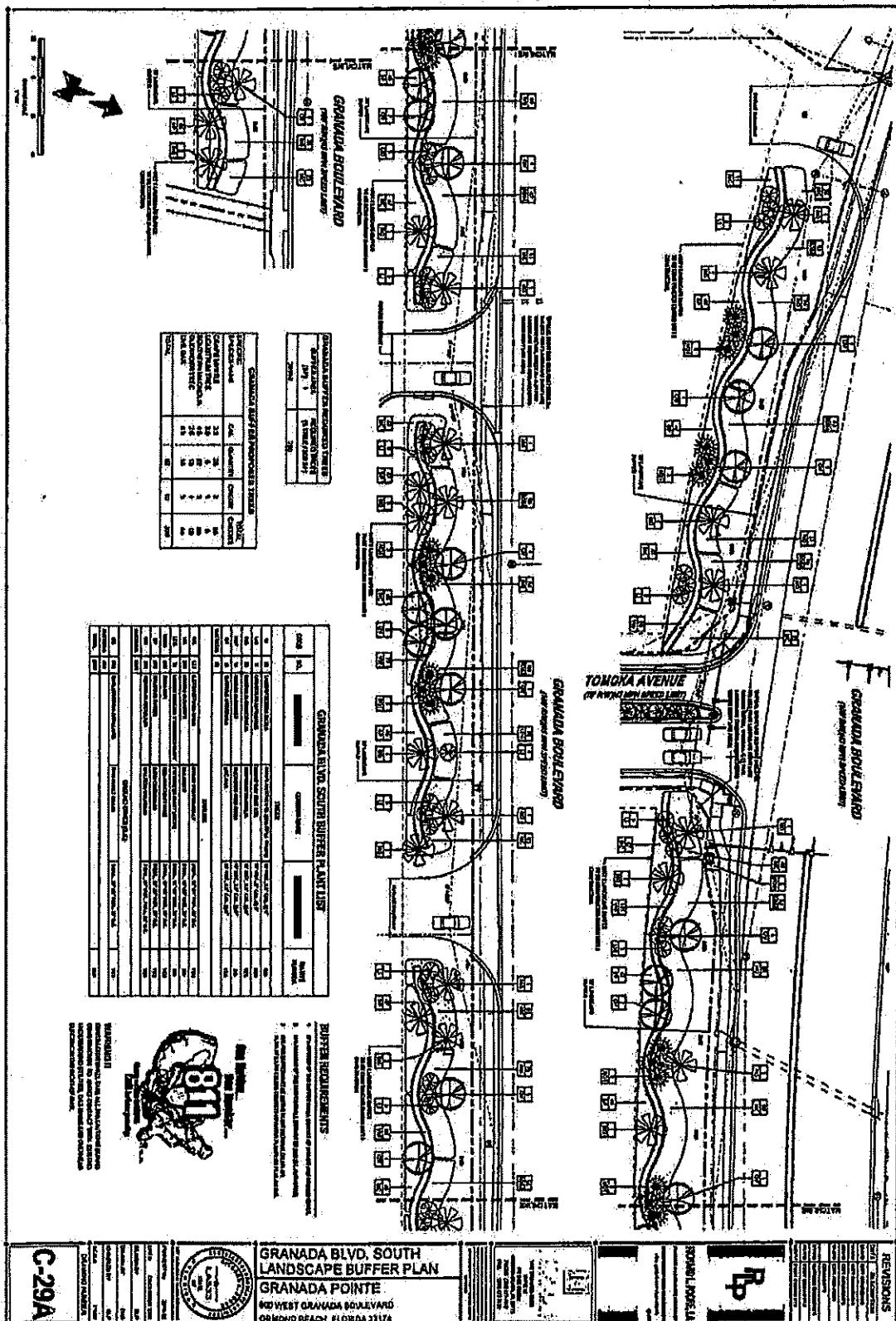


EXHIBIT "I"
Page 36 of 44

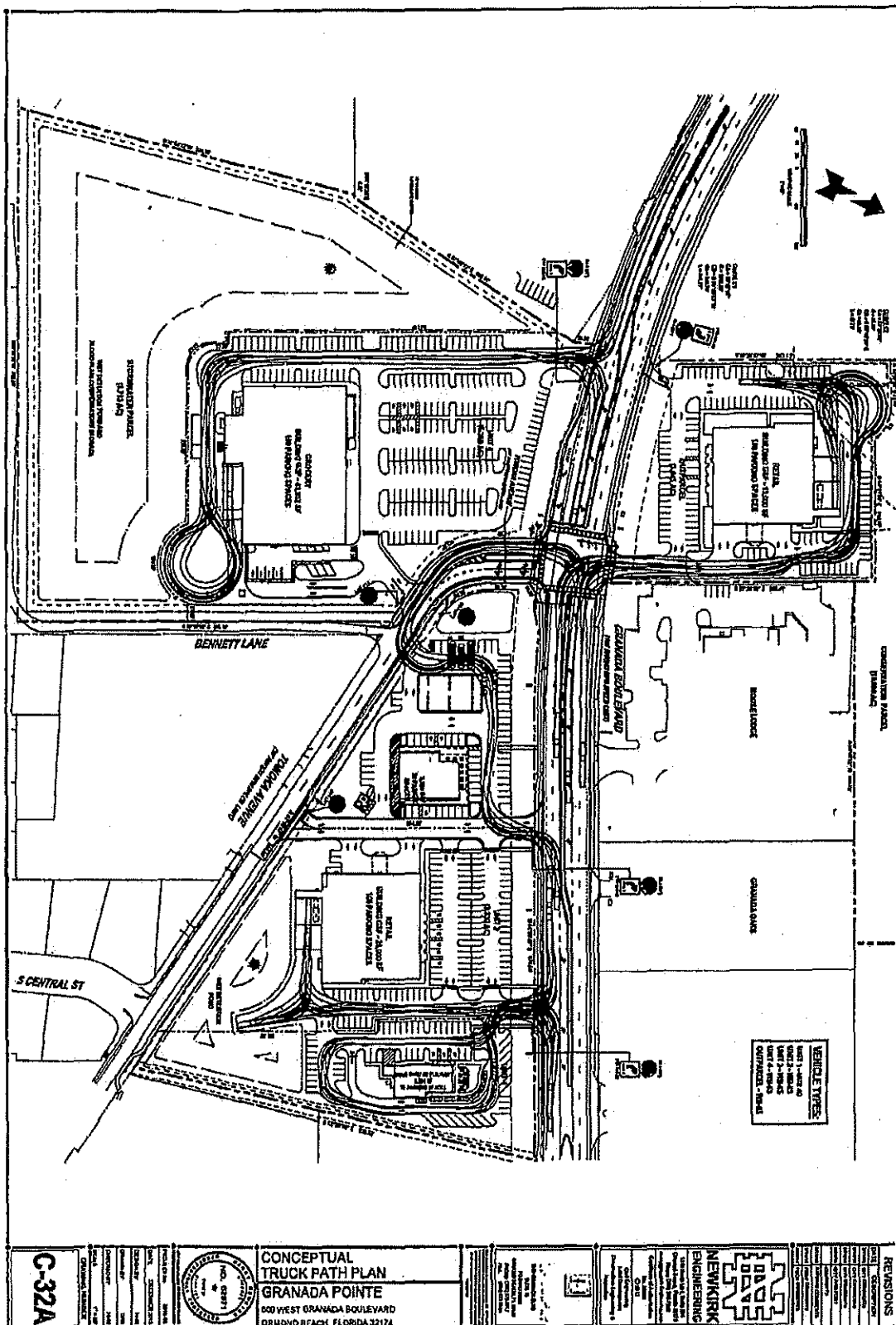


EXHIBIT "I"
Page 37 of 44

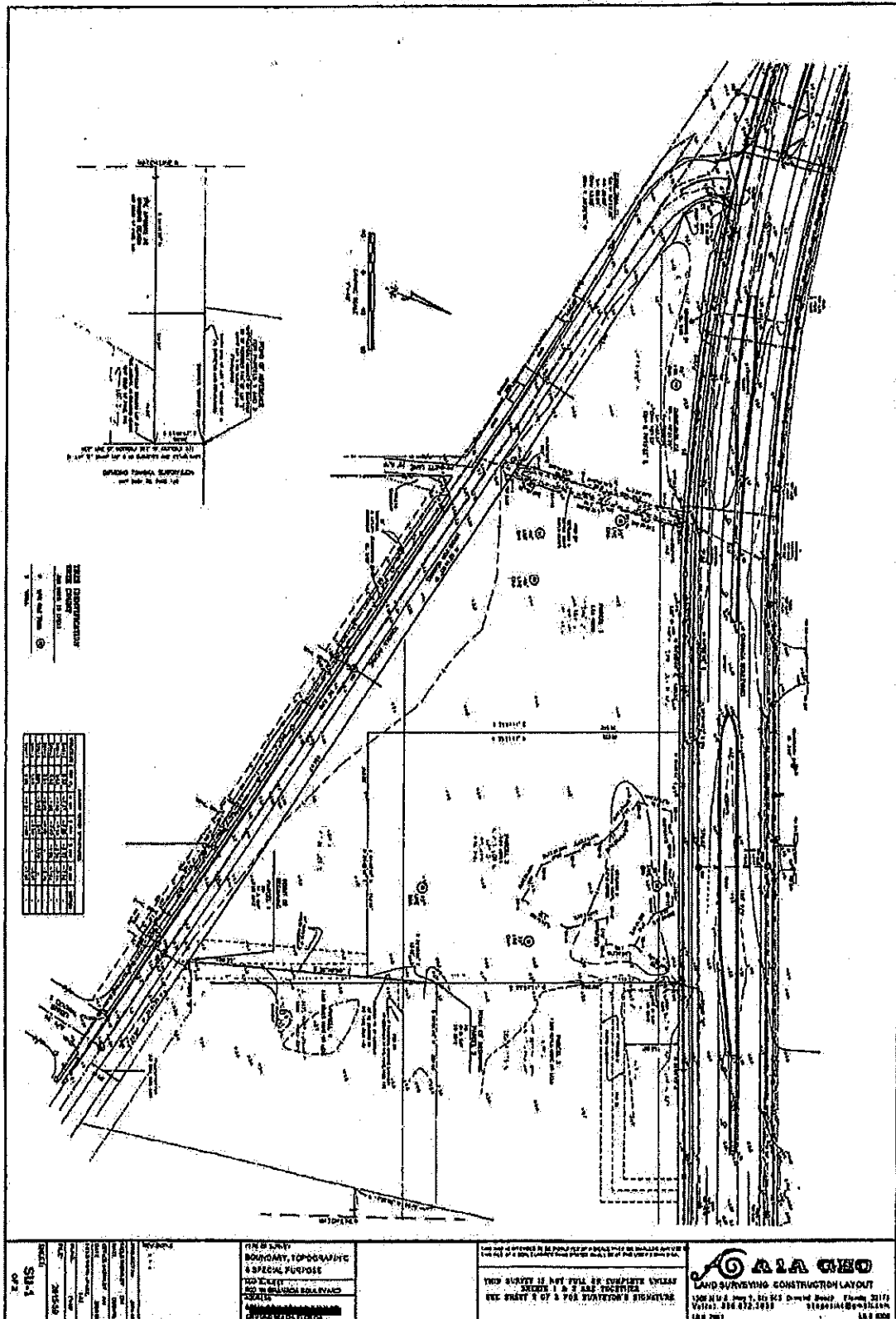


EXHIBIT "I"

Page 38 of 44

EXHIBIT "I"

Page 39 of 44

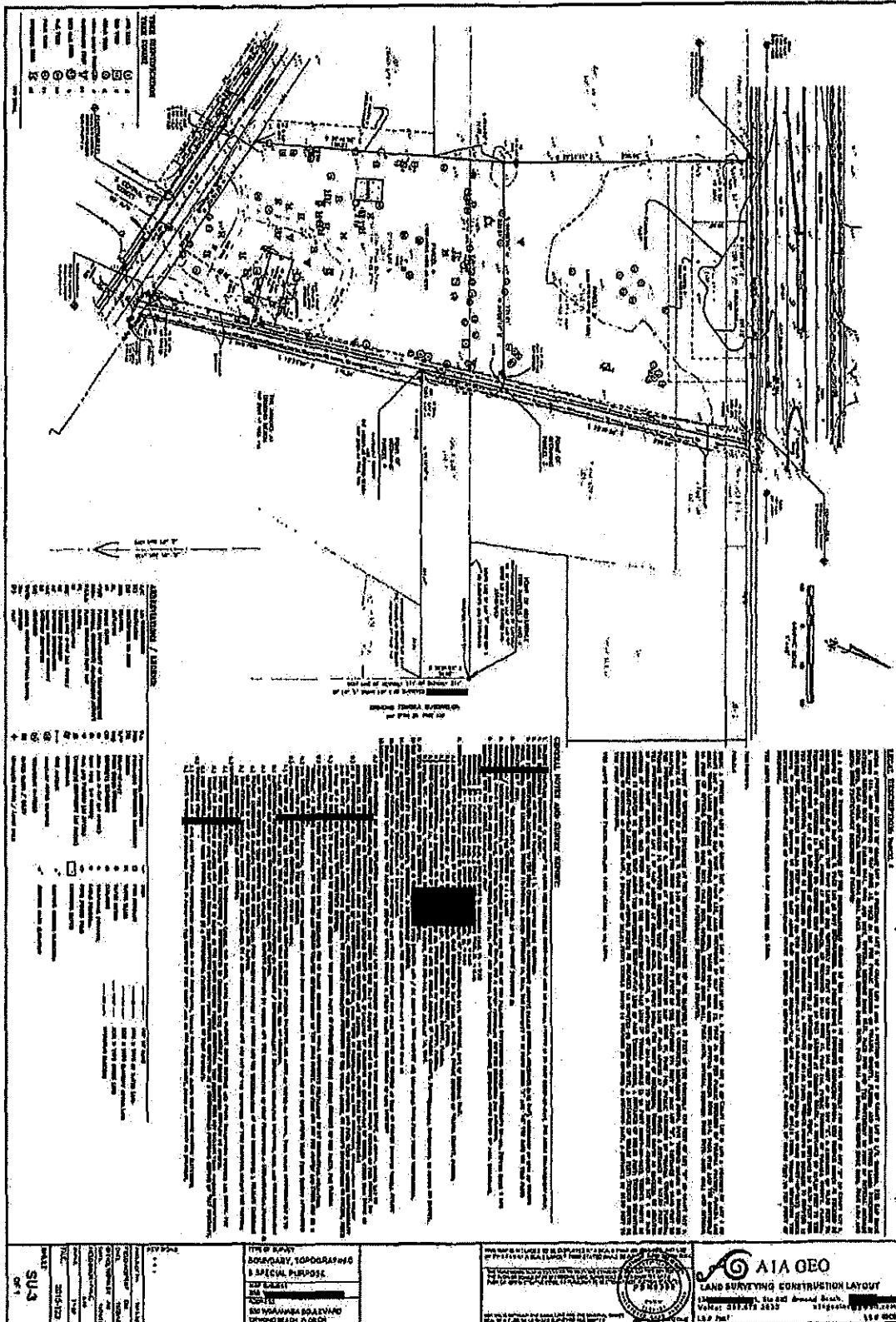


EXHIBIT "I"
Page 40 of 44

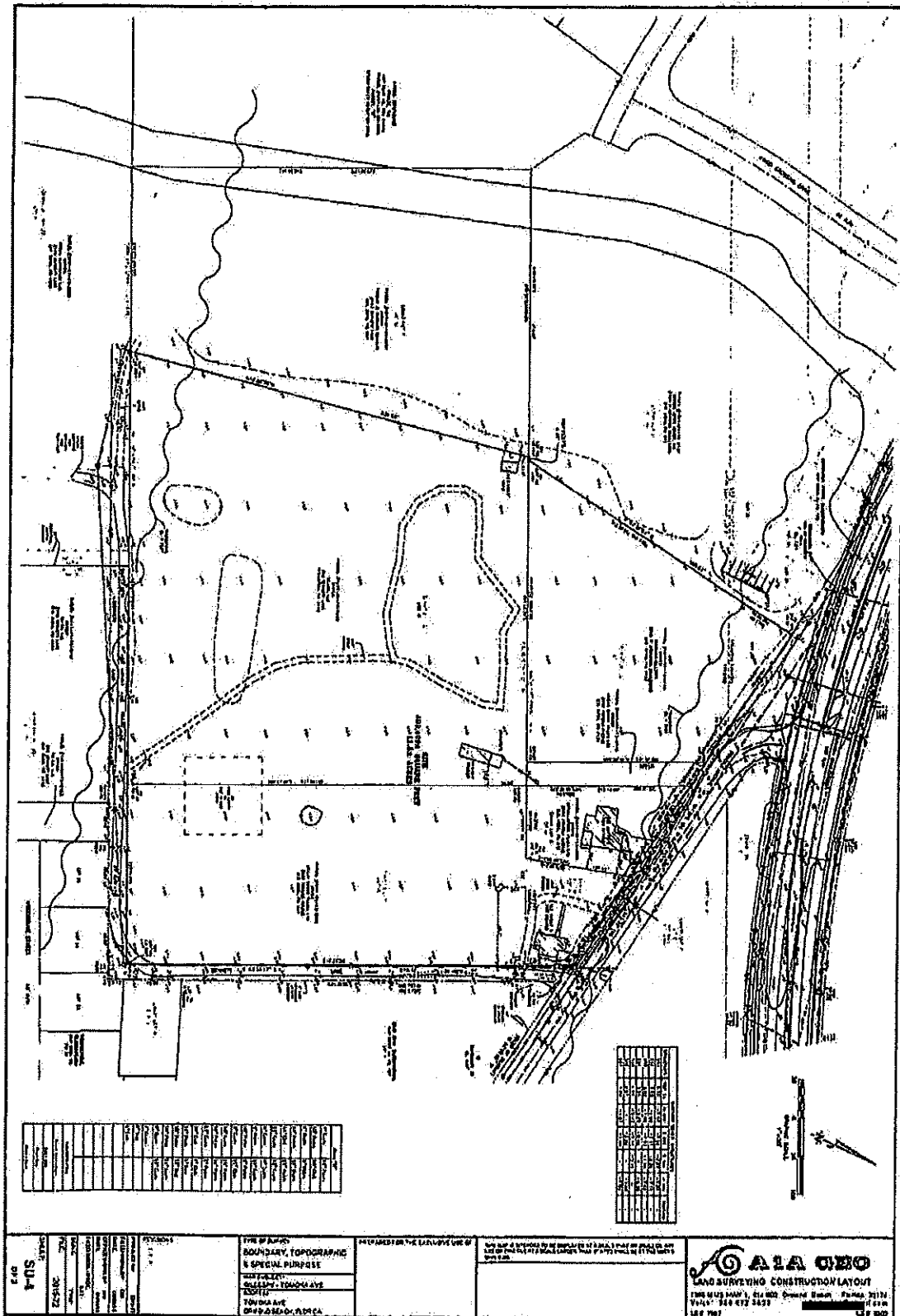


EXHIBIT "I"

Page 41 of 44

SECTION 1: GENERAL INFORMATION

PROJECT NAME: [REDACTED]

CLIENT: [REDACTED]

DATE: [REDACTED]

SCALE: [REDACTED]

BY: [REDACTED]

CHECKED: [REDACTED]

APPROVED: [REDACTED]

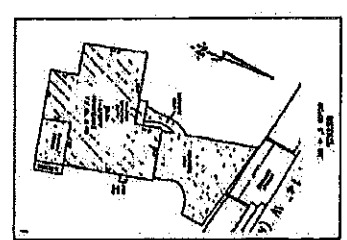
SECTION 2: SITE DESCRIPTION

The site is located in [REDACTED] and is bounded by [REDACTED] to the north, [REDACTED] to the south, [REDACTED] to the east, and [REDACTED] to the west. The site is approximately [REDACTED] acres in size and is currently used for [REDACTED]. The site is shown on the attached map and is identified by [REDACTED].

SECTION 3: SURVEY DATA

POINT	EASTING	NORTHING	HEIGHT
1	[REDACTED]	[REDACTED]	[REDACTED]
2	[REDACTED]	[REDACTED]	[REDACTED]
3	[REDACTED]	[REDACTED]	[REDACTED]
4	[REDACTED]	[REDACTED]	[REDACTED]
5	[REDACTED]	[REDACTED]	[REDACTED]
6	[REDACTED]	[REDACTED]	[REDACTED]
7	[REDACTED]	[REDACTED]	[REDACTED]
8	[REDACTED]	[REDACTED]	[REDACTED]
9	[REDACTED]	[REDACTED]	[REDACTED]
10	[REDACTED]	[REDACTED]	[REDACTED]

SECTION 4: CONSTRUCTION LAYOUT



Scale: 1" = 20' (Horizontal), 1" = 10' (Vertical)

SECTION 5: NOTES

1. All dimensions are in feet and inches.

2. The survey was conducted in accordance with the Florida Surveying and Mapping Act.

3. The survey was performed using a total station and a GPS receiver.

4. The survey was completed on [REDACTED].

SECTION 6: LEGEND

1. Building Footprint

2. Parking Lot

3. Roadway

4. Utility Lines

5. Survey Points

EXHIBIT "I"
Page 43 of 44

EXHIBIT "A"
PAGE 5 OF 8

LEGAL DESCRIPTION: O.R. 4909, PAGE 837

PARCEL 1: A PORTION OF LOT H, SUBDIVISION OF GRANT LOT 6, OF THE HENRY YONGE GRANT, ORMOND AS PER MAP IN MAP BOOK 2 AT PAGE 118, DESCRIBED AS FOLLOWS: THAT PART OF LOT H OF A SUBDIVISION OF LOT 6 OF THE HENRY YONGE GRANT WITHIN THE TOWN OF ORMOND, LYING EAST OF THE CONTINUATION IN A NORTHERLY DIRECTION OF THE EASTERLY BOUNDARY OF LOT "G" OF A SUBDIVISION OF LOT 5 AFORESAID GRANT, THE ABOVE LOTS BEING OF RECORD IN MAP BOOK 2 AT PAGE 118, VOLUSIA COUNTY RECORDS AND ALSO COMMENCING AT A POINT IN THE SOUTH LINE OF LOT H OF A SUBDIVISION OF LOT 6 OF THE HENRY YONGE GRANT (A SUBDIVISION WITHIN THE TOWN OF ORMOND AND OF RECORD IN MAP BOOK 2 AT PAGE 118), AND THE WEST LINE OF A CERTAIN 20 FOOT ROAD AS NOW ESTABLISHED ON THE EAST LINE OF LOT "G" SUBDIVISION OF LOT 5 OF AFORESAID GRANT, AS A POINT OF BEGINNING. THENCE WESTERLY AND ALONG THE SOUTH LINE OF AFORESAID LOT "H", 233 FEET; THENCE NORTHERLY AND PARALLEL WITH THE CONTINUATION OF THE WEST LINE OF AFORESAID MENTIONED ROAD TO THE SOUTHERLY LINE OF TOMOKA AVENUE. THENCE EASTERLY AND ALONG SAID SOUTH LINE OF TOMOKA AVENUE 278 FEET, MORE OR LESS, TO THE AFORESAID WEST LINE OF CONTINUATION OF SAID 20 FOOT ROAD. THENCE SOUTHERLY AND ALONG SAID WEST LINE CONTINUATION TO THE POINT OF BEGINNING.

PARCEL 2: THAT PORTION OF LOT "G", SUBDIVISION OF GRANT LOT 6 OF THE HENRY YONGE GRANT, ORMOND, AS PER MAP IN MAP BOOK 2 AT PAGE 118, DESCRIBED AS FOLLOWS: BEGINNING IN THE WESTERLY LINE OF A CERTAIN STREET, RUNNING ACROSS THE EAST END OF LOT "G", SUBDIVISION OF GRANT LOT 5, WHERE THE LINE BETWEEN LOTS 5 AND 6 INTERSECTS THE WEST LINE OF AFORESAID STREET FOR A POINT OF BEGINNING. THENCE ALONG SAID LINE BETWEEN SAID LOTS 5 AND 6 IN A WESTERLY DIRECTION 233 FEET. THENCE IN A SOUTHERLY DIRECTION AND PARALLEL WITH AFORESAID STREET, TO THE SOUTH LINE OF SAID GRANT LOT 5. THENCE IN AN EASTERLY DIRECTION AND ALONG SAID LINE 233 FEET TO AFORESAID STREET. THENCE ALONG THE AFORESAID STREET LINE TO THE PLACE OF BEGINNING.

LESS AND EXCEPT:

A PORTION OF LOT "H" OF GRANT LOT 6 OF THE HENRY YONGE GRANT, ORMOND, AS RECORDED IN MAP BOOK 2, PAGE 118, PUBLIC RECORDS OF VOLUSIA COUNTY, FLORIDA BEING DESCRIBED AS FOLLOWS:

BEGINNING AT A POINT IN THE SOUTH LINE OF SAID LOT 6, SAID POINT BEING 138.82 FEET WESTERLY OF THE WEST LINE OF BENNETT LANE, (A 20 FOOT ROAD AS NOW LAID OUT AND USED); THENCE SOUTH 65 DEGREES WEST ALONG THE SOUTHERLY LINE THEREOF, A DISTANCE OF 94.18 FEET; THENCE NORTH 25 DEGREES WEST, A DISTANCE OF 209.23 FEET TO A POINT IN THE SOUTHERLY LINE OF TOMOKA AVENUE, A 50 FEET STREET AS NOW LAID OUT AND USED); THENCE SOUTH 81 DEGREES 37 MINUTES EAST ALONG THE SOUTHERLY LINE OF SAID TOMOKA AVENUE, A DISTANCE OF 139.52 FEET; THENCE SOUTH 15 DEGREES 26 MINUTES EAST, A DISTANCE OF 134.34 FEET TO THE PLACE OF BEGINNING.

LEGAL DESCRIPTION: O.R. 6796, PAGE 4128

THAT PORTION OF LOT "G": OF SUBDIVISION IN GRANT LOT FIVE (5), ORMOND, ACCORDING TO THE MAP OR PLAT THEREOF, AS RECORDED IN PLAT BOOK TWO (2), PAGE 118, OF THE PUBLIC RECORDS OF VOLUSIA COUNTY, FLORIDA, DESCRIBED AS FOLLOWS:

COMMENCING AT A POINT IN THE NORTH BOUNDARY LINE OF SAID LOT "G", AND 253 FEET FROM THE EASTERLY LINE OF SAID LOT "G", THENCE SOUTHERLY AND PARALLEL WITH THE EASTERLY LINE OF LOT "G" TO THE SOUTHERLY LINE OF SAID LOT "G", THENCE WESTERLY AND ALONG THE SOUTHERLY LINE OF SAID LOT "G", 560 FEET, THENCE IN A NORTHERLY DIRECTION TO A POINT IN THE NORTHERLY LINE OF SAID LOT "G" AND DISTANCE OF 425 FEET WESTERLY FROM THE POINT OF BEGINNING, THENCE EASTERLY ALONG THE SAID NORTHERLY LINE OF LOT "G", 425 FEET TO THE POINT OF BEGINNING.

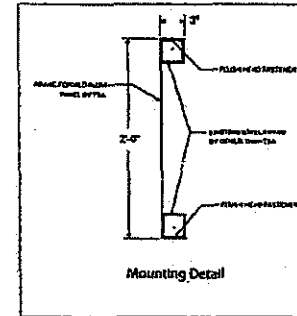
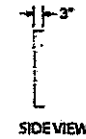
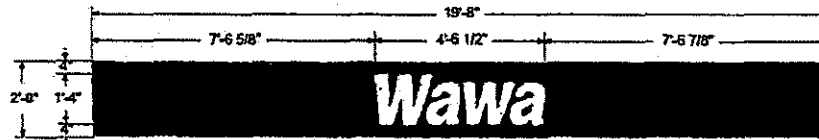
EXHIBIT "E"
Page 2 of 2

Spanner signs

Wawa #TBD
Ormond Beach

Celebrating 47 Years of Quality Manufacturing and Service

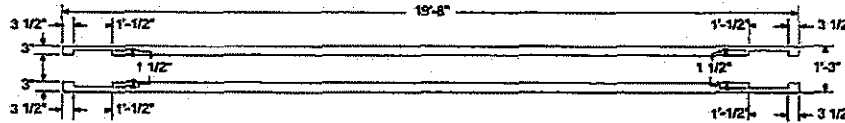
47



G S/F Brake Formed Aluminum Gas Pump Canopy Spanner Panel (Qty. 2)
COPY ST. FT. = 6.05'

SCALE: 3/8" = 1'-0"


NOTE: REQUIRES SPECIAL EXCEPTION OR PLANNED DEVELOPMENT



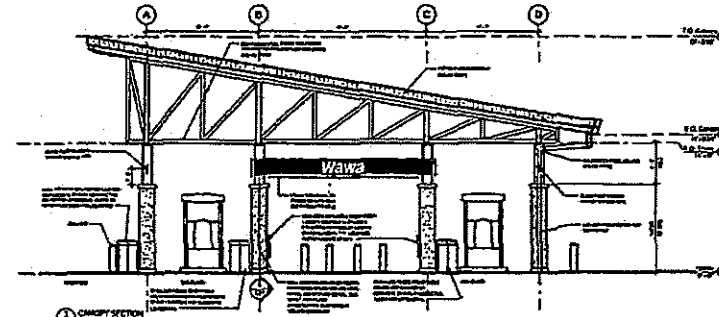
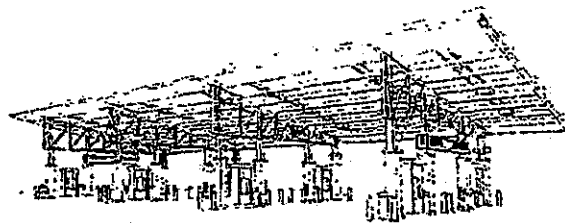
G Top View - Section Detail

Frame to be saturated top & bottom around periphery of panel to existing structure / frame every 16" c/c with #8 x 3/4" S.S. tek screws.

SCALE: 3/8" = 1'-0"



Color Program



Proposed Condition

Scale: 3/32" = 1"

THOMAS
SIGN & AWNING CO INC
4590 118TH Avenue North
Clearwater, Florida 33762
(800-526-3325)
www.thomassign.com

Wawa #TBD	
65944	
600 W. Granada Blvd	
Ormond Beach, FL 32174	
77445	
TSN	AB
MEV	0602.57

3M™ MCS™ Warranty..

Underwriters Laboratories Inc.
ELECTRIC SIGN
COMPANIES TO UL

Approved DATE: _____

Approved At: _____

Removal & Re-Submittal DATE: _____

EXHIBIT "I"
Page 16 of 44

