






Legend

FloodRisk

Flood Risk Zones

-  0.2 PCT ANNUAL CHANCE FLOOD HAZARD
-  A
-  AE
-  AH
-  VE

Parcel Boundaries



FIRM Panel



County Boundary

