

**PHASE I ENVIRONMENTAL SITE ASSESSMENT
FOR
POINTE GRAND
PARCEL ID. #22-35-16-00-21, 22-35-16-00-34, & 22-35-16-00-5
2800 BARNA DRIVE AND 2727 DEMARET DRIVE
TITUSVILLE, BREVARD COUNTY, FLORIDA**

Prepared For:

Hillpointe, LLC
1031 West Morse Boulevard, Suite 240
Winter Park, Florida 32789

Prepared by:



GEOServices, LLC
2561 Willow Point Way
Knoxville, Tennessee 37931

June 21, 2021

GEOServices' Project No.: 24-21518

TABLE OF CONTENTS

	<u>Page</u>
1.0 SUMMARY	
2.0 INTRODUCTION	1
2.1 Subject Property Description and Location	1
2.2 Purpose and Objectives of Assessment	2
2.3 Scope of Work.....	2
2.4 Significant Assumption	3
2.5 Limiting Conditions, Deviations, and Exceptions	3
2.6 Special Terms and Conditions	4
2.7 User Reliance	5
3.0 USER PROVIDED INFORMATION	5
3.1 Title Records	5
3.2 Environmental Liens or Activity and Use Limitations	5
3.3 Specialized Knowledge.....	5
3.4 Valuation Reduction for Environmental Issues.....	5
3.5 Commonly Known or Reasonably Ascertainable Information.....	6
3.6 Owner, Property Manager, and Occupant Information	6
3.7 Reason for Performing Phase I ESA	6
3.8 Other Environmental Information	6
4.0 RECORDS REVIEW	6
4.1 Federal Listings	6
4.2 State and Tribal Listings	8
4.3 Summary of Database Information	10
4.4 Physical Source Setting	11
4.5.1 Historical Aerial Photographs	12
4.5.2 Fire Insurance Maps.....	13
4.5.3 Property Tax Files.....	13
4.5.4 Recorded Land Title Records	13
4.5.5 USGS Topographic Maps.....	13
4.5.6 Local Directories	14
4.5.7 Environmental Liens or Activity and Use Limitations	15
5.0 SITE RECONNAISSANCE	15
5.1 Methodology and Limiting Conditions	15
5.2 General Site Setting	16
5.3 Subject Property Observations	16
5.3.1 Exterior.....	16
5.4 Adjoining Properties Observations	17
6.0 INTERVIEWS	18
6.1 Interview with Owner	18
6.2 Interview with Site Manager	19
6.3 Interviews with Occupants	19
6.4 Interviews with Local Government Officials	19

6.5	Interviews with Others	19
7.0	EVALUATION	19
7.1	Findings and Opinions.....	19
7.1.1	De Minimis Conditions.....	20
7.1.2	Known or Suspected RECs, CRECs, and HRECs	20
7.2	Conclusions	22
7.3	Additional Investigations	23
7.4	Data Gaps.....	24
7.5	Environmental Professional Statement, Qualifications, and Signatures	26
7.6	References	27
8.0	NON-SCOPE SERVICES.....	27

LIST OF APPENDICES

APPENDIX A	FIGURES
FIGURE 1: SITE LOCATION MAP	
FIGURE 2: SITE PLAN	
APPENDIX B	SITE PHOTOGRAPHS
APPENDIX C	USER PROVIDED INFORMATION
APPENDIX D	ERIS DATABASE REPORT/PHYSICAL SETTING REPORT
APPENDIX E	ERIS HISTORICAL AERIAL REPORT
APPENDIX F.....	ERIS HISTORICAL TOPOGRAPHIC MAPS
APPENDIX G	ERIS CITY DIRECTORY REPORT
APPENDIX H	RESUMES

1.0 SUMMARY

GEOservices, LLC (GEOservices) has performed a Phase I Environmental Site Assessment (ESA) in accordance with ASTM “E1527-13 Standard Practice for Environmental Site Assessments: Phase I Environmental Site Assessment Process” of the subject property, referenced as the proposed Pointe Grand (15.58 acres) located west of Barna Avenue and east of Demaret Drive in Titusville, Brevard County, Florida (**Figure 1, Appendix A**). This Phase I ESA describes conditions observed on the subject property; assesses information gathered from historical sources, the User, environmental regulatory databases, and owner and/or occupant and government official interviews; and provides GEOservices’ conclusions and opinion regarding the necessity of additional environmental investigation.

2.0 INTRODUCTION

2.1 Subject Property Description and Location

On May 14, 2021, Mr. Brandon Selph conducted a site visit of the subject property. The subject property consists of approximately 15.58 acres and is located west of Barna Avenue and east of Demaret Drive in Titusville, Brevard County, Florida. The subject property is shown on the Titusville, Florida 7.5-minute USGS topographic quadrangle, dated 2015 (**Figure 1, Appendix A**). Site coordinates for the approximate center of the subject property is Latitude 28.58362468° and Longitude -80.82040313°.

At the time of the site reconnaissance, the subject property was mostly wooded, consisting primarily of pines with some isolated hardwoods and no observed structures. The site boundaries were derived from conversations with the User, a User-provided site boundary map, and parcel information from the City of Titusville parcel database. The property boundaries on the User-provided site boundary map for the 15.58-acre property encompass Parcel ID #22-35-16-00-34, #22-35-16-00-21, and #22-35-16-00-05 owned by Rilaca R E Developers LLC (#22-35-16-00-34) and Brevard Land Development LLC (#22-35-16-00-21 and #22-35-16-00-05). Parcel ID #22-35-16-00-34, on the eastern portion has an address of 2800 Barna Avenue and parcel ID #22-35-16-00-21, on the western portion, has an address of 2727 Demaret Drive. A more detailed description is provided in **Section 5.0**. The Site Plan showing the features on the subject property is included in **Appendix A** as **Figure 2**. Photographs of the subject property are included in **Appendix B**.

2.2 Purpose and Objectives of Assessment

The purpose of this Phase I ESA is to identify, to the extent feasible pursuant to the processes described herein, recognized environmental conditions (RECs) in connection with the subject property and in accordance with ASTM “E1527-13 Standard Practice for Environmental Site Assessments: Phase I Environmental Site Assessment Process.”

The term *recognized environmental condition* is defined by ASTM E1527-13 as “the presence or likely presence of any *hazardous substances* or *petroleum products* in, on, or at a *property*: (1) due to any *release* to the *environment*; (2) under conditions indicative of a *release* to the *environment*; or (3) under conditions that pose a *material threat* of a future *release* to the *environment*. De minimis conditions are not *recognized environmental conditions*.” *De minimis conditions* are defined by E1527-13 as “a condition that generally does not present a threat to human health or the *environment* and that generally would not be the subject of an enforcement action if brought to the attention of appropriate governmental agencies.”

2.3 Scope of Work

GEOServices’ approach to performing this ESA consisted of four major tasks in accordance with the ASTM Standard Practice E1527-13 and correspondence with the client. These tasks consisted of records reviews, a site reconnaissance, interviews, and report preparation. These tasks involve:

Task 1 A review of reasonably ascertainable and practically reviewable public records for the subject property and the immediate vicinity was conducted. This review was performed to characterize environmental features of the subject property and to identify past and present land use activities on or in the vicinity of the subject property which may indicate a potential for recognized environmental conditions. The review of the public record included:

- Examination of public records made available to GEOServices regarding past, present, and pending enforcement actions and investigations at the site and within the immediate vicinity.
- Examination of one or more of the following resources: aerial photographs, fire insurance maps, street directories, and topographic maps of the subject property and vicinity for evidence suggesting past uses that might have involved hazardous substances or petroleum products.

Task 2 A site reconnaissance was performed to identify visual signs of past or existing contamination on or adjacent to the subject property. This reconnaissance was also performed to evaluate any evidence found in the public record review which might indicate activities resulting in hazardous substances or petroleum products being used or deposited on the site. The subject property reconnaissance included the following activities:

- A visual reconnaissance of the subject property and adjacent properties was performed to observe signs of spills, stressed vegetation, buried waste, underground or aboveground storage tanks, transformers, or unusual soil discoloration which may indicate the possible presence of contaminants on the properties.
- The periphery of the property was viewed and a walk-through of accessible areas of the subject property was conducted.
- Areas of the subject property were photographed to document the current use(s) of the property as well as significant conditions such as unusually discolored soil, stressed vegetation, or other significant features associated with the property.

Task 3 The appropriate local government officials were contacted regarding local knowledge of hazardous substances or petroleum products on the subject property or on adjacent properties. A property/owner representative was interviewed regarding their knowledge of the property's history and environmental issues.

Task 4 The collected data was evaluated, and this report was prepared.

2.4 Significant Assumption

In completing this Phase I ESA, GEOservices assumed: honest responses from individuals interviewed, the validity and completeness of data from outside sources, and that ground water flows in the general direction of the surface topography. If the aforementioned assumptions were questioned by GEOservices during the completion of the Phase I ESA, GEOservices' concerns are addressed in the pertinent sections of this report.

2.5 Limiting Conditions, Deviations, and Exceptions

This report presents an assessment of the existing and past environmental conditions at the subject property based on site conditions at the time of our evaluation and available public information. Should

the conditions change or differ from the conditions detailed in this report, we request that GEOservices will be contacted immediately so that the change can be properly reviewed, and the report be amended accordingly, if necessary.

Generally, information obtained from the public records and from interviews is reliable. However, GEOservices cannot warrant or guarantee that information provided is complete or accurate. In the event responses requested by GEOservices from public agencies are provided to GEOservices following the completion of the report, they will be forwarded to the client in the form received for evaluation by the client.

Our conclusions regarding the conditions of the subject property do not represent a warranty that all areas within the subject property area are of the same quality as may be inferred from observable site conditions and readily available site history. Furthermore, we developed an opinion, based on our professional judgment, regarding the potential presence or absence of RECs that may be present at the site. This assessment is not designed to provide comprehensive data accumulation, chemical or radiological analyses, or inferences as to surface/subsurface soil contamination, the conditions of surface and groundwater at the site unless documented information is available. This assessment was performed in an initial attempt to identify future issues that may occur at the site and may impede development of the site due to RECs as defined by ASTM Standard Practice E1527-13. Conclusions drawn from the results of this report should recognize the limitations of the methods used.

The ASTM Standard Method E1527-13 requires the identification of limiting conditions, deviations, and exceptions to the standard. This report was prepared in general accordance with ASTM Standard Method E1527-13 and correspondence with the client for this site with no limitations, deviations, or exceptions, except for the following:

- Dense vegetation encountered, inaccessible areas, and the size of the property limited observations on-site.

Data Gaps are listed in **Section 7.4**.

2.6 Special Terms and Conditions

This report is provided for the sole use of Hillpointe, LLC. Use of this report by any third parties will be

at such parties' sole risk and GEOservices disclaims liability for any use or reliance by third parties.

2.7 User Reliance

The Environmental Professional hereby certifies that this Phase I ESA has been conducted in accordance with ASTM Standard Practice E1527-13. This Phase I ESA has been prepared for the sole use of Hillpointe, LLC. This Phase I ESA should not be relied upon by other parties without the express written consent of GEOservices.

3.0 USER PROVIDED INFORMATION

Per ASTM E1527-13, the User is required to perform specific tasks that will aid in the identification of RECs in connection with the subject property in order to qualify for the Comprehensive Environmental Response, Compensation, and Liability Act (CERCLA) liability protection. It is the User's responsibility to complete the User Questionnaire provided for the subject property. The User did complete the provided Questionnaire by the time of the issuance of this report. A copy of the User Questionnaire is included in **Appendix C.**

3.1 Title Records

A title search was not performed by GEOservices as part of this assessment, nor provided by the client for review.

3.2 Environmental Liens or Activity and Use Limitations

The User was unaware of any environmental liens or activity and use limitations against the property.

3.3 Specialized Knowledge

The User did not possess any specialized knowledge regarding the property.

3.4 Valuation Reduction for Environmental Issues

The User indicated the purchase price reasonably reflects the fair market value.

3.5 Commonly Known or Reasonably Ascertainable Information

The User indicated that the property consisted of vacant land. They did not have any other commonly known or reasonably ascertainable information regarding specific chemicals, spills or other chemical releases, or environmental cleanups.

3.6 Owner, Property Manager, and Occupant Information

The current owners are listed as Rilaca R E Developers LLC (Parcel ID #22-35-16-00-34) and Brevard Land Development LLC (Parcel IDs #22-35-16-00-21 and #22-35-16-00-05).

3.7 Reason for Performing Phase I ESA

It is our understanding that this report is for the sole purpose of providing an environmental evaluation for the subject property.

3.8 Other Environmental Information

No other environmental information was provided by the User.

4.0 RECORDS REVIEW

GEOservices subcontracted ERIS to conduct a search of standard environmental record sources published by State, Federal, and Tribal regulatory agencies. It should be noted that regulatory listings include only those sites that are known to the regulatory agencies to be contaminated, in the process of evaluation for potential contamination, or regulated at the time of publication. GEOservices reviewed the results of the ERIS Database Report with database search to determine if the subject property or nearby properties are listed as having a past or present record of actual or potential environment impact. The ERIS Database Report is included in **Appendix D**. The databases consulted from the ERIS database service for this assessment include the following:

4.1 Federal Listings

Department of Energy Formerly Utilized Sites Remedial Action Program (DOE FUSRAP)

National Priorities List (NPL)

National Priorities List – Proposed (PROPOSED NPL)

Deleted National Priorities List (DELETED NPL)

Superfund Enterprise Management System (SEMS)

Inventory of Open Dumps (ODI)

Superfund Enterprise Management System Archived Site Inventory (SEMS ARCHIVE)

Comprehensive Environmental Response, Compensation and Liability Information System (CERCLIS)

EPA Report on the Status of Open Dumps on Indian Lands (IODI)

Comprehensive Environmental Response, Compensation and Liability Information System – No Further Remedial Action Planned (CERCLIS-NFRAP)

Comprehensive Environmental Response, Compensation and Liability Information System – Liens (CERCLIS-LIENS)

Resource Conservation & Recovery Act – Corrective Action Program (RCRA CORRACTS)

Resource Conservation & Recovery Act – Non-Corrective Action Program for Treatment Storage, and/or Disposal Facilities (RCRA TSD)

Resource Conservation & Recovery Act – Generator List (RCRA LQG)

Resource Conservation & Recovery Act – Small Quantity Generators (RCRA SQG)

Resource Conservation & Recovery Act – Very Small Quantity Generators (RCRA VSQG)

Resource Conservation & Recovery Act – Non-Generators (RCRA NON GEN)

Federal Engineering Controls (FED ENG)

Federal Institutional Control Sites (FED INST)

Emergency Response Notification System (ERNS)

Brownfield Database (FED BROWNFIELDS)

FEMA Underground Storage Tank Listing (FEMA UST)

Sites with Facility Response Plans for Discharging Oil (FRP)

Historic Gas Stations Provided by Cities Service Directory (HISTORIC GAS STATIONS)

Petroleum Refineries (REFN)

Petroleum Product and Crude Oil Rail Terminals (BULK TERMINAL)

Lien on Property (SEMS LIEN)

Superfund Decision Documents (SUPERFUND ROD)

PFOA/PFOS Contaminated Sites (PFAS NPL)

Facility Registry Service/Facility Index (FINDS/FRS)

Toxic Release Inventory Program (TRIS)
Perfluorinated Alkyl Substances Releases (PFAS TRI&WATER)
Hazardous Materials Information Reporting System (HMIRS)
National Clandestine Drug Labs (NCDL)
Toxic Substances Control Act (TSCA)
Historical Toxic Substances Control Act (HIST TSCA)
FTTS Administrative Case Listing (FTTS ADMIN)
FTTS Inspection Case Listing (FTTS INSP)
Potentially Responsible Parties List (PRP)
State Coalition of Remediation of Drycleaners Listing (SCRD DRYCLEANER)
Integrated Compliance Information System (ICIS)
Drycleaner Facilities (FED DRYCLEANERS)
Delisted Drycleaner Facilities (DELISTED FED DRY)
Formerly Used Defense Sites (FUDS)
Former Military Nike Missile Sites (FORMER NIKE)
Flagged Pipeline Incident List (PIPELINE INCIDENT)
Material Licensing Tracking System (MLTS)
Historic Material Licensing Tracking System (HIST MLTS)
Mines Master Index File (MINES)
Surface Mining Control and Reclamation Act Sites (SMCRA)
Mineral Resource Data System (MRDS)
Uranium Mill Tailings Radiation Control Act Sites (URANIUM)
Alternative Fueling Stations (ALT FUELS)
Registered Pesticide Establishments (SSTS)
Polychlorinated Biphenyl Notifiers (PCB)

4.2 State and Tribal Listings

Hazardous Site Inventory (SHWS)
Delisted Hazardous Site Inventory Listing (DELISTED SHWS)
Sites in Cleanup or Waiting for Cleanup Funding (CLEANUP DEP)

Waste Cleanup Responsible Party Sites (WCRPS)
Delisted Waste Cleanup Responsible Party Sites (DELISTED WCRPS)
Permitted Landfills List (SWF/LF)
Leaking Storage Tanks (LST)
Delisted Leaking Storage Tanks (DELISTED LST)
Underground Storage Tank List (UST)
Aboveground Storage Tank List (AST)
Delisted Underground and Aboveground Storage Tanks (DEL UST AST TANK)
Delisted Storage Tanks (DEL STORAGE TANK)
Aboveground and Underground Storage Tanks (FF TANKS)
Facilities with Inactive Tanks (STCS)
Institutional Controls (Public Record List) (INST)
Engineering Controls (ENG)
Voluntary Cleanup Sites (VCP)
Brownfields Sites Listing (BROWNFIELDS)
Contiguous Brownfield Areas (BROWNFIELD AREA)
Aqueous Film Forming Foam Sites (PFAS)
Priority List of Sites in the State Dry-cleaning Program (PRIORITY CLEAN)
Drycleaning Facility Restoration Trust Fund Database (DRYCLEANERS)
Delisted Drycleaning Facilities (DELISTED DRYCLEANERS)
Historical Regulated and Nonregulated Drycleaning Facilities (HISTORICAL DRYC)
Spills List (SPILLS)
Inactive Sites Requiring Cleanup (DWM CONTAM)
Delisted Inactive Sites Requiring Cleanup (DEL CONTAM SITE)
Fire Fighter Training Facilities that use Aqueous Film Forming Foam (PFAS AFFF)
Federal Facilities that use Aqueous Film Forming Foam (PFAS)
Current, Previously Active and Proposed Class I Underground Injection Wells (UIC)
Facilities with Suspected Contaminated Drinking Water (WELL SURVEILLANCE)
Cattle Dip Vats in SE Florida (CDV SOUTHEAST)
Tier 2 List (TIER 2)

Records Removed from County Databases (DELISTED COUNTY)

Underground Storage Tanks on Tribal Lands (INDIAN UST)

Leaking Underground Storage Tanks on Tribal Lands (INDIAN LUST)

Delisted Tribal Leaking Storage Tanks (DELISTED ILST)

Delisted Tribal Underground Storage Tanks (DELISTED IUST)

4.3 Summary of Database Information

The subject property was not identified in the databases reviewed as part of this Phase I ESA, but adjoining and surrounding properties were identified. For the purposes of this report, only those sites that are judged to present a potential environmental risk to the subject property and/or warrant additional clarification are further evaluated. GEOservices considered the following factors in determining which sites found in the regulatory database report are suspected to present an environmental risk to the subject property:

- Type of database for the site;
- Status of any investigations conducted on the site;
- Topographic position of the site relative to the subject property;
- Known or inferred groundwater flow direction in the subject property area;
- Distance of the site from the subject property; or
- Surface and subsurface obstructions and diversions between the site and the subject property (resulting in potential hydrologic barriers or preferential pathways depending on the situation).

Based upon a review of readily available information contained in the regulatory database report, GEOservices identified adjoining or nearby listings (e.g., properties within a ¼-mile approximate minimum search distance) in the regulatory database reports that were judged to present a potential environmental risk. See **Table 1** below for a summary of properties listed in the regulatory database report and **Section 7.1.2** and **Appendix D** for information regarding any suspected RECs and further details.

Table 1: Summary of Properties Listed in ERIS Database Report

Site Name, Address, Approx. Distance, Direction & Relative Elevation (as listed by ERIS)	Databases Listed
Spanish Oaks Drainage Project Demaret Drive Subject property (actually adjacent to west)	FINDS/FRS
Royal Oak Golf Club Inc. 2150 Country Club Drive 0.07 W Same	LST, STCS, WELL SURVEILLANCE
Giant #213 / Shell Food Mart / REB Oil #645 1500 Harrison St. 0.08 – 0.09 miles NNE Higher	RCRA NON GEN, UST, LST, STCS, WELL SURVEILLANCE INST, DWM CONTAMINATION (REB Oil)
SPILLS Listing 1614 Lema Drive 0.08 miles S Same	SPILLS
Winn Dixie #2326 1564 Harrison St. 0.09 miles NNW Higher	RCRA VSQG
Village Square Wash Bowl 1570 Harrison St. 0.09 miles NNW Higher	STCS
Master Cleaners Inc. 2490 S Hopkins Avenue 0.79 miles E Lower	CLEANUP DEP
Miracle City Mall Dry Cleaners 2500 S Washington Avenue 0.98 miles E Lower	WCRPS, CLEANUP DEP

Unplottable Sites

GEOservices also reviewed the list of orphan/unmappable sites in the ERIS database report for facilities within the ASTM minimum search distances. No unplottable entries were listed as possibly located within the ASTM minimum search distances from the subject property.

4.4 Physical Source Setting

GEOservices reviewed the most current US Geological Survey (USGS) topographic map depicting the subject property and surrounding area (**Figure 1, Appendix A**). The map reviewed consisted of the Titusville, Florida 7.5-minute USGS topographic quadrangle, dated 2015. According to the topographic map, the subject property is vegetated in the eastern portion bordered by Barna Avenue and cleared in the western portion bordered by Demaret Drive and has an approximate elevation of 23 to 27 feet above mean sea level (msl). No blue line drainage features are represented on the subject property on

the USGS map, no wetlands are represented on US Fish and Wildlife mapping, and none of the property is in Flood Zone A (100-year flood zone). Note that water resource inventories or wetland and stream determinations/delineations are out of the scope of this Phase I ESA and not conducted. According to obtained geologic maps, the formation underlying the subject property is a beach sand with clay and muds of the Pleistocene/Holocene Period. According to obtained soil maps, the soils underlying the subject property are sands.

4.5 Historical Use Information on the Property and Adjoining Properties

Historical sources were consulted to develop a history of the previous uses of the subject property and surrounding area, which was used to evaluate the likelihood that past uses have resulted in RECs on the subject property. GEOServices attempted to identify obvious uses of the subject property from the present back to the subject property's first developed use. This requires reviewing only as many sources as are necessary to meet the objective and only those records that are reasonably ascertainable and likely to be useful.

4.5.1 Historical Aerial Photographs

Historical aerial photographs for the subject property were ordered from ERIS. The following photographs were available for: 1943, 1951, 1958, 1969, 1972, 1979, 1984, 1994, 1999, 2005, 2007, 2010, 2013, 2015, 2017, and 2019. A copy of the aerials is included in **Appendix E**.

Review of the historical aerial photographs indicates that between 1943 and 1958, the subject property was mostly cleared land with two unimproved roads traversing the western portion and a few trees that were scarcer in later years. Since 1969, the subject property was mostly vegetated in the eastern portion bordered by Barna Avenue or equivalent roadway and cleared or exhibited land disturbance in the western portion with a half circle loop road (named Ford Place and Webb Place) traversing the open western portion bordered by Demaret Drive or equivalent roadway. In 1969, a cleared area the width of a road or utility easement was visible in the northeast corner of the subject property. This cleared area was increasingly vegetated until no longer visible by 1999. In 2005, the previously cleared area west and surrounded by the half circle loop is vegetated and between 2005 and 2019, trees obscure the view of the ground.

In 1969, the adjoining property to the south was developed with residential units and residential development is visible on properties to the east and west of the subject property. In 1979, the property west of the subject property across Demaret Drive is developed with one row of homes. In 1984, the condominium development is visible on the adjoining property to the north, and development is also visible on the property to the northeast across Barna Avenue.

Due to the scale and/or photograph quality, details of the subject property and surrounding area are mostly indiscernible for years 1969, 1972, 1979, and 1984.

4.5.2 Fire Insurance Maps

Fire insurance maps have been produced in many urban areas since the late 1800's and were used to assess fire hazards. GEOservices reviews these maps to document the historical use of the subject property and surrounding area. Due to the location of the subject property, no fire insurance maps were available for review.

4.5.3 Property Tax Files

The property tax files were not reasonably ascertainable for the subject property; therefore, they were not reviewed as part of this Phase I ESA.

4.5.4 Recorded Land Title Records

The recorded land title records were not reasonably ascertainable for the subject property; therefore, they were not reviewed as part of this Phase I ESA.

4.5.5 USGS Topographic Maps

Historical topographic maps for the subject property were obtained from ERIS for 1949, 1952, 1970, 1980, 1988, and 2015. The topographic maps are included in **Appendix F**.

Review of the historical topographic maps indicates that the subject property was mostly open clear land in 1949 and 1952 with an unimproved road traversing the site southwest to northeast where it merges with an unimproved road the traverses the inside of the eastern property boundary south to

north. A surface water body is depicted north of the site and orchards are depicted east and northeast of the subject property. In 1970, a network of improved roads and residential developments are depicted in the vicinity of the subject property, with one unidentified road along the eastern property boundary and another road along the western property boundary, and a half circle road that loops through the western portion of the subject property. In 1970, residential development adjoined the southern boundary, and a golf course was situated to the west and southwest, and the area to the north is no longer depicted as a water body, just a depression, and a road is depicted between the depression and the subject property approximate 0.1 miles north of the subject property. In 1980, a row of residential homes is situated to the west across the road between the golf course and the subject property. In 1988, some larger structures are depicted adjacent and north of the subject property. In 2015, the road to the west of the subject property is named Demaret Drive and the road to the east of the subject property is named Barna Avenue. Due to the topographic map series available, no details regarding structures were shown on map year 2015 or within urbanized designated areas and a change in contours was depicted. Note that locational referencing of the development revisions depicted on the topographic maps from 1970, 1980, and 1988 appears off. The development revisions indicate Barna Avenue is depicted just inside (west of) the eastern property boundary rather than just outside (east of). Barna Avenue is depicted east of the property boundary in 2015.

4.5.6 Local Directories

City directories have been produced since the late 1800's and were produced by various companies for use by municipalities and private companies. Historical city directories are often archived as reference documents. City directories were obtained for roads in the surrounding area from ERIS for 1964, 1968, 1971, 1976, 1981, 1986, 1991, 1996, 2001, 2006, 2011, 2016, and 2021 from Polks Directory. The City Directory Report is included as **Appendix G**.

City directories were obtained for 2550-3100 Demaret Drive, 2550-3050 Barna Avenue, and 1400-1800 Harrison Street. The subject property boundaries encompass two parcels with assigned addresses. Parcel ID #22-35-16-00-34 has an address of 2800 Barna Avenue and parcel ID #22-35-16-00-21 has an address of 2727 Demaret Drive. No listings are provided for those subject property addresses. Listings are first provided for Demaret Drive in 1968, and for Barna Avenue in 1971, and for Harrison Street in 1986. Demaret Drive is comprised entirely of residential listings. A pharmacy, restaurant, bank, church, preschool, retail, beauty, retail, and residential listings are listed as currently (2021) or historically on

Barna Avenue. A Shell Service Station/Barna Food Mart (also listed in regulatory database report, **Section 4.3**), Winn Dixie grocery (also listed in regulatory database report, **Section 4.3**), a restaurant, retail, service businesses, and residential listings are listed as currently (2021) or historically on Harrison Street. The Texaco/Shell Service Station and the Winn Dixie are both first listed in 1991. None of the listings in the directories appeared to be a suspected REC for the subject property except those sites listed in the regulatory database report discussed previously in **Section 4.3**.

4.5.7 Environmental Liens or Activity and Use Limitations

An environmental lien search was not requested by the client; therefore, it was not conducted by GEOservices. The ASTM Standard Practice E 1527-13 requires an environmental lien search be conducted by the User. The presence or absence of environmental liens on the subject property should be identified prior to the purchase of the subject property.

5.0 SITE RECONNAISSANCE

5.1 Methodology and Limiting Conditions

A site visit of the subject property and a reconnaissance of the surrounding areas was conducted on May 14, 2021 (**Table 2**). The purpose of the reconnaissance was to observe drainage patterns, vegetation patterns, discoloration, surrounding land use and other visual aspects that may indicate the likelihood of identifying RECs in connection with the subject property.

Table 2: Reconnaissance Information

GEOservices Field Personnel:	Mr. Brandon Selph
Site Reconnaissance Date:	May 14, 2021
Weather Conditions:	Sunny and warm
Escort:	None
Limiting Conditions:	Dense vegetation encountered on-site, inaccessible areas.

5.2 General Site Setting

At the time of the site reconnaissance, the subject property was mostly wooded, consisting primarily of pines with some isolated hardwoods. The site boundaries were derived from conversations with the User, a User-provided site boundary map, and parcel information from the City of Titusville parcel database. The property boundaries on the User-provided site boundary map for the 157.67-acre property encompass Parcel ID. #10-11-30-5115-00000-0030 owned by Miral Corporation. approximately 15.58 acres and is located west of Barna Avenue and east of Demaret Drive in Titusville, Brevard County, Florida. The southwest corner of the subject property encompasses an approximately 164-foot section of Demarett Drive is part of the subject property and privately owned and currently prevents throughfare connecting the northern and southern sections of Dermott Avenue. It is in an area of mixed undeveloped and developed residential, commercial, and industrial areas. The subject property is zoned for Residential Planned Unit Development. Residential development and vacant cleared land exist to the south and southeast of the subject property.

5.3 Subject Property Observations

5.3.1 Exterior

At the time of the site reconnaissance, the subject property was mostly wooded, consisting primarily of pines with some isolated hardwoods and no observed structures. An unimproved half circle loop road was observed in the western proportion of the subject property accessed via Demaret Drive. The property was accessed from Demaret Drive via an old asphalt roadbed that traversed a semicircle in the western portion of the subject property. A sewer manhole was observed adjacent to the old roadbed. The area surrounding the roadbed was semi-open, with a pile of soil and concrete and another pile of household debris (tires, furniture, wood, plastic) observed adjacent to the road in the southern portion and near interior trails. Site gradient was generally flat. A drainage feature/ditch was located on-site (see approximate location on **Figure 2**). Pink flagging around trees was noted on the south side of the eastern parcel, and also near the center of the west parcel. Note that water resource surveys, including wetland/stream determinations and delineations are out of the scope of work for the Phase I ESA and were not conducted.

Soil mounds with vegetation cover, a rusted automobile frame, and minor scattered debris were observed in the eastern portion of the subject property. Pole-mounted electrical transformers were

observed along the southern property boundary. The electrical transformers appeared intact and there were no signs of staining or distressed vegetation observed beneath the poles or on the entire subject property.

Minor various debris was observed in select locations. The tent remains of a homeless encampment were observed in the central northern portion of the subject property. Due to the size of the subject property, the dense vegetation throughout, and the fact that much off the subject property was inaccessible, there may exist items and features hidden by the vegetation or in inaccessible areas that were not observed during the site reconnaissance.

Table 3 summarizes the site features observed. The Site Plan, which shows the features of the subject property, is included in **Appendix A** as **Figure 2**. Photographs of the subject property are included in **Appendix B**.

Table 3: Site Feature Summary

Feature	Observed
Stressed Vegetation	No
Stained Soil or Pavement	No
Pad-Mounted Transformers and/or Capacitors	YES
Exterior Dumpsters	No
Leachate or Other Waste Seeps	No
Trash, Debris, and/or Other Waste Materials	YES
Surface Water Discoloration, Sheen or Free Product	No
Strong, Pungent or Noxious Odors	No
Aboveground Storage Tanks (ASTs)	No
Drums, Barrels and/or Containers > 5 gallons	No
Underground Storage Tanks (USTs)	No
Water Wells	No
Pipeline Markers	No

5.4 Adjoining Properties Observations

The areas adjacent to the subject property were visually assessed during the site visit. The following provides a description of adjacent properties.

North

The subject property is bound immediately to the north by residential townhomes, followed by Harrison Street. These properties appeared to be generally down gradient of the subject property.

East

The subject property is bound to the east by a sidewalk, underground water and electric public utilities, including a pad-mounted transformer, pole-mounted streetlights, and Pine Lakes Parkway, followed by a residential single-home development and bound to the east-northeast by Pine Lake Apartments (with two ponds). These properties appeared to be generally side gradient of the subject property.

South

The subject property is bound immediately to south by Barna Drive, followed by Brana KinderCare, a pre-school. These properties appeared to be generally side gradient to up gradient with the subject property.

West

The subject property is bound immediately to the west by Demaret Drive, followed by a row of residential homes and a golf course. These properties appeared to be generally side gradient with the subject property.

6.0 INTERVIEWS

6.1 Interview with Owner

The current owners are listed as Rilaca R E Developers LLC (Western Parcel ID #22-35-16-00-34) and Brevard Land Development LLC (Eastern Parcel IDs #22-35-16-00-21 and #22-35-16-00-05). GEOservices contacted Mr. Arthur J. and Cheryl K. Franke of Brevard Land Development on May 18, 2021, and Mr. Franke reported that he had owned the property about 14 years and was unaware of any environmental liens or activity and use limitations against the property, or any known specific chemicals, spills or other chemical releases, ASTs, USTs or known emergency responses or hazardous material responses, or environmental cleanups at this property or adjacent properties. Questioned about the mound of soil observed near the eastern boundary of his property, he explained that it just appeared on his property and appeared to be just clean topsoil. GEOservices also contacted Mr. Luis Benitez of Rilaca R E

Developers LLC on May 18, 2021, and Mr. Benitez reported that he had owned the property since about 2008 and was unaware of any environmental liens or activity and use limitations against the property, or any known specific chemicals, spills or other chemical releases, ASTs, USTs or known emergency responses or hazardous material responses, or environmental cleanups at this property or adjacent properties. Mr. Benitez noted that the asphalt road was put in by a former owner and he understood that sewer was also put in alongside at the same time but was never connected to the public system.

6.2 Interview with Site Manager

No site manager was known.

6.3 Interviews with Occupants

No occupants were known.

6.4 Interviews with Local Government Officials

GEOServices contacted the local Titusville Fire Department on May 18, 2021, regarding any ASTs, USTs, emergency responses or hazardous materials (storage or spills), or any other known environmental concerns for the subject property. Fire Marshall Paul Anderson, Jr. reported on May 21, 2021 that the Titusville Fire Department has no record of any reported ASTs, USTs, emergency responses or hazardous materials (storage or spills), or any other known environmental concerns for the subject property.

6.5 Interviews with Others

No others were interviewed for this report.

7.0 EVALUATION

7.1 Findings and Opinions

Based on the results of the Phase I ESA, GEOServices offers the following findings and opinions regarding de minimis conditions, Controlled RECs (CRECs), and Historical RECs (HRECs) for the subject property.

7.1.1 De Minimis Conditions

The following suspected de minimis conditions were observed or recorded for the subject property:

- Miscellaneous Debris and Soil Piles
- Pole-Mounted Transformers
- Tires
- Possible Buried Debris/Fill Material

All de minimis conditions should be properly managed in accordance with all federal, state, and local regulations. Pole-mounted electric transformers were observed along the southern property boundary. The transformers appeared in good shape and no soil discoloration or stressed vegetation was observed at the base of the poles. Debris including non-hazardous solid waste, household trash, and remains of a homeless tent shelter were observed on the subject property. Soil mounds were also observed near the eastern side of the property. In some cases, debris from any historically demolished structures or equipment may be buried on the subject property by the previous owners. It should be noted that if unusual staining, odors, or debris are encountered during future site development, the contents should be screened by environmental personnel prior to disposal. The owner should be aware of this possibility and prepared to address mitigation options with the environmental professional of record. Note that any discovered burn debris may have special disposal requirements. Any discarded tires should be properly taken to a county-provided tire disposal facility. Any wells discovered on-site should be properly located and identified, and abandoned and closed according to all federal, state, and local regulations as necessary or required. See **Section 5.3** for further details. If any USTs are encountered, contact GEOservices immediately. A geotechnical assessment is also being conducted in conjunction with this Phase I ESA report. See that report in its entirety for further details regarding subsurface and other details.

7.1.2 Known or Suspected RECs, CRECs, and HRECs

The sites evaluated as suspected RECs, CRECs, or HRECs for the subject property are discussed in **Table 4** below:

Table 4: Summary of Suspected RECs

Site Name, Address, Approx. Distance, Direction & Relative Elevation (as listed by ERIS)	Databases Listed	REC
Spanish Oaks Drainage Project Demaret Drive Subject property (actually adjacent to west)	FINDS/FRS	Non-major stormwater construction project for condominiums on Demaret Drive west of subject property in 2009. Based on the listing information, this is not considered a REC for the subject property.
Royal Oak Golf Club Inc. 2150 Country Club Drive 0.07 W Same	LST, STCS, WELL SURVEILLANCE	Two USTs and two ASTs totaling 500 gallons each, located behind maintenance facility, removed from site. 33.5 tons of impacted soils (> 50 ppm OVA). Shallow groundwater exceeded standard of 1 ppb at 7 ppb. Total BTEX = 12 ppb. No MTBE. Closed 2003. Based on the listing information, this is not considered a REC for the subject property.
Giant #213 / Shell Food Mart / REB Oil #645 1500 Harrison St. 0.08 – 0.09 miles NNE Higher	RCRA NON GEN, UST, LST, STCS, WELL SURVEILLANCE INST, DWM CONTAMINATION (REB Oil)	Four 5,000 USTs installed in 1967. Free product discovered in monitoring well in 1986. USTs and 69 cubic yards of impacted soil removed 1991. Three USTs installed in 1991. Extent determined 1996-1998. Groundwater flow shown to be northward and away from subject site based on obtained groundwater flow maps. 2017 closure based on stable plume. Based on the listing information and review of online FDEP information, this is not considered a REC for the subject property.
SPILLS Listing 1614 Lema Drive 0.08 miles S Same	SPILLS	This listing appeared to be associated with a spill and heating oil in 2001 with no status. The address appeared to be a private residence. Based on the listing information, this does not appear to be a REC for the subject property.
Winn Dixie #2326 1564 Harrison St. 0.09 miles NNW Higher	RCRA VSQG	Ignitable, corrosive and mercury waste. No violations. Based on the listing information, this is not considered a REC for the subject property.
Village Square Wash Bowl 1570 Harrison St. 0.09 miles NNW Higher	STCS	No tank detailed, but listed in the tanks-petroleum contamination program. Cleanup closed effective date in 1970. Classified as a “Dry drop-off.” (AAA 24 Hr. Coin Laundry there now). Based on the listing information and location, this is not considered a REC for the subject property.

Master Cleaners Inc. 2490 S Hopkins Avenue 0.79 miles E Lower	CLEANUP DEP	PCE detected in soil at evaporator 0.355 mg/kg, criteria 1 mg/kg. Closed due to no receptors. Based on the distance downgradient, this is not considered a REC for the subject property.
Miracle City Mall Dry Cleaners 2500 S Washington Avenue 0.98 miles E Lower	WCRPS, CLEANUP DEP	Closed with institution controls in 2016. Based on the distance downgradient, this is not considered a REC for the subject property.

7.2 Conclusions

We have completed a Phase I Environmental Site Assessment in conformance with the scope and limitations of ASTM Standard Practice E1527-13 of the subject property, referenced as the proposed Pointe Grand (15.58 acres) located west of Barna Avenue and east of Demaret Drive in Titusville, Brevard County, Florida. Any exceptions to, or deletions from, this practice are described in **Section 2.5** of this report. This assessment has revealed no evidence of recognized environmental conditions (RECs) for the subject property. However, de minimis conditions were identified, which are listed below:

- Miscellaneous Debris and Soil Piles
- Pole-Mounted Transformers
- Tires
- Possible Buried Debris/Fill Material

All de minimis conditions should be properly managed in accordance with all federal, state, and local regulations. Pole-mounted electric transformers were observed along the southern property boundary. The transformers appeared in good shape and no soil discoloration or stressed vegetation was observed at the base of the poles. Debris including non-hazardous solid waste, household trash, and remains of a homeless tent shelter were observed on the subject property. Soil mounds were also observed near the eastern side of the property. In some cases, debris from any historically demolished structures or equipment may be buried on the subject property by the previous owners. It should be noted that if unusual staining, odors, or debris are encountered during future site development, the contents should be screened by environmental personnel prior to disposal. The owner should be aware of this possibility and prepared to address mitigation options with the environmental professional of record. Note that any discovered burn debris may have special disposal requirements. Any discarded tires should be

properly taken to a county-provided tire disposal facility. Any wells discovered on-site should be properly located and identified, and abandoned and closed according to all federal, state, and local regulations as necessary or required. See **Section 5.3** for further details. If any USTs are encountered, contact GEOservices immediately. A geotechnical assessment is also being conducted in conjunction with this Phase I ESA report. See that report in its entirety for further details regarding subsurface and other details.

In addition, vapor encroachment does not appear to be a significant environmental concern currently for the subject property as either:

- No evidence of hazardous material releases have occurred on the subject property; or
- Facilities associated with such materials in the surrounding area are currently in compliance with all local, state, and federal regulations; or
- The hydrology of the surrounding area would prevent any releases from adjoining properties from impacting the subject property.

A drainage feature/ditch was located on-site (see approximate location on **Figure 2**). Pink flagging around trees was noted on the south side of the eastern parcel, and also near the center of the west parcel. Note that water resource surveys, including wetland/stream determinations and delineations are out of the scope of work for the Phase I ESA and were not conducted.

The conclusions presented herein are based solely on the information obtained during the activities performed as outlined in our scope of services for this project. Please note that GEOservices does not comment on items that are outside the scope of the ASTM Standard Practice E1527-13 Phase I ESA, such as wetland and stream determinations, asbestos-containing material surveys, lead-based paint surveys, radon, etc. The compaction and adequacy of any fill material on-site is also beyond the scope of this Phase I ESA.

7.3 Additional Investigations

No additional investigations are necessary to clarify if a suspected REC should be considered an REC for the subject property.

7.4 Data Gaps

The ASTM Standard Method E1527-13 requires the identification of data gaps, along with actions taken to address these gaps, and an opinion as to whether these gaps are significant. Information sources at intervals greater than five years between sources from the present to 1940 or the first developed land use, whichever is earlier, can be considered a data gap. In addition, a lack of or the inability to obtain information required by the ASTM Standard (i.e., site reconnaissance or interview with the owner/key site manager) may constitute a data gap. This report as prepared in general accordance with GEOservices proposal provided for this site, with the following gaps:

- No historical tax maps or fire insurance maps were available for the project site; however, an aerial photograph, topographic map, and/or city directory were available for the years: 1943, 1949, 1951, 1952, 1958, 1964, 1968, 1969, 1970, 1971, 1972, 1976, 1979, 1980, 1981, 1984, 1986, 1988, 1991, 1994, 1996, 1999, 2001, 2005, 2006, 2007, 2010, 2011, 2013, 2015, 2016, 2017, 2019, and 2021.
- Dense vegetation, inaccessible areas, and the size of the property limited observations.

Due to the scale and/or photograph quality, details of the subject property and surrounding area are mostly indiscernible for years 1969, 1972, 1979, and 1984. Due to the topographic map series available, no details regarding structures were shown on map year 2015 or within urbanized designated areas. Note that locational referencing of the development revisions depicted on the topographic maps from 1970, 1980, and 1988 appears off. The development revisions indicate Barna Avenue is depicted just inside (west of) the eastern property boundary rather than just outside (east of). Barna Avenue is depicted east of the property boundary in 2015. City directories were obtained for 2550-3100 Demaret Drive, 2550-3050 Barna Avenue, and 1400-1800 Harrison Street. The subject property boundaries encompass two parcels with assigned addresses. Parcel ID #22-35-16-00-34 has an address of 2800 Barna Avenue and parcel ID #22-35-16-00-21 has an address of 2727 Demaret Drive. No listings are provided for those subject property addresses. Listings are first provided for Demaret Drive in 1968, and for Barna Avenue in 1971, and for Harrison Street in 1986. Demaret Drive is comprised entirely of residential listings.

Given the history of the subject property, observations made during the site reconnaissance, and review of historical data, the above data gaps are not expected to significantly affect the determination of the

presence or absence of RECs for the subject property. If additional information becomes available, the presence of RECs at the subject property will be reevaluated and an addendum to this Phase I ESA prepared as deemed necessary. Conclusions drawn from the results of this report should recognize the limitations of the methods used. Please note that GEOservices does not comment on items that are outside the scope of the ASTM Standard Practice E1527-13 Phase I ESA, such as the limits of wetlands, water resource inventories, lead-based paint, asbestos-containing materials, etc.

7.5 Environmental Professional Statement, Qualifications, and Signatures

We declare that, to the best of our professional knowledge and belief, we meet the definition of Environmental professional as defined in § 312.10 of 40 CFR 312. We have the specific qualifications based on education, training, and experience to assess a property of the nature, history, and setting for the subject property. We have developed and performed all appropriate inquiries in conformance with the standards and practices set forth in 40 CFR Part 312. Resumes of personnel responsible for completion of this document are provided in **Appendix H**.

Please direct questions or comments regarding this report to the undersigned at (865) 539-8242.

GEOservices, LLC



Malcolm Randolph
Environmental Professional



Phillip M. Derryberry
Staff Geologist

7.6 References

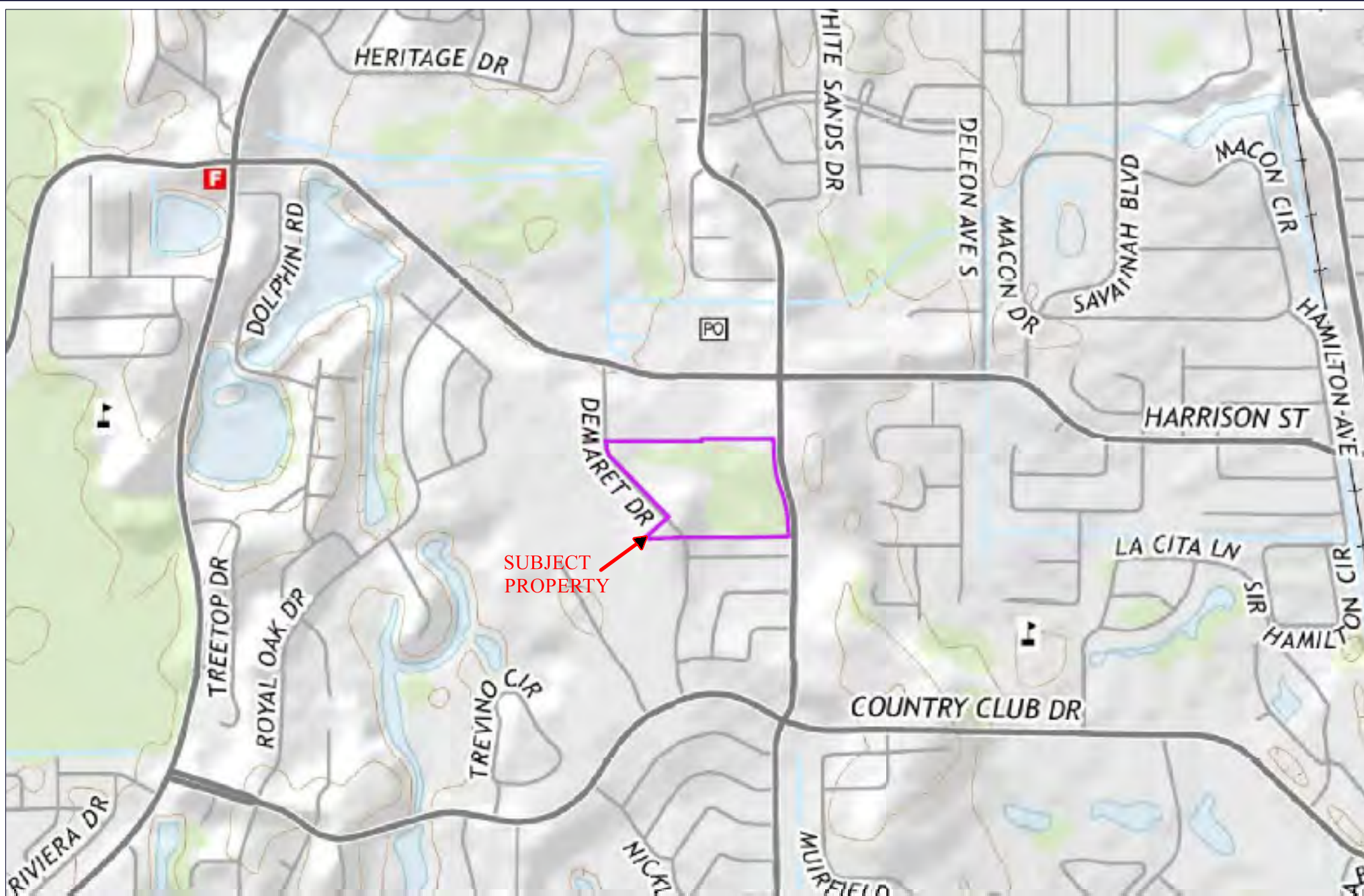
- American Society for Testing and Materials (ASTM), 2013. Standard Practice for Environmental Site Assessments: Phase I Environmental Site Assessment Process, ASTM Designation E 1527-13.
- Environmental Protection Agency, 40 CFR Part 312, *Federal Register*, Standards and Practices for All Appropriate Inquiries; Final Rule, Vol. 70, No. 210, November 1, 2005.
- ERIS, Database Report, May 14, 2021.
- ERIS, Historical Aerial Report, May 14, 2021.
- ERIS, Historical Topographic Maps, May 12, 2021.
- ERIS, Historical City Directory Report, May 14, 2021.
- ERIS, Physical Setting Report, May 13, 2021.

8.0 NON-SCOPE SERVICES

No additional non-scope services were conducted or requested by the client during this report.

APPENDIX A

Figures



Note:
 Site boundary and features shown are approximate only.
 Drawing composed from field notes and observations only.

SCALE:	NTS
CHECKED BY:	PD
DRAWN BY:	SG
DATE:	6-16-2021

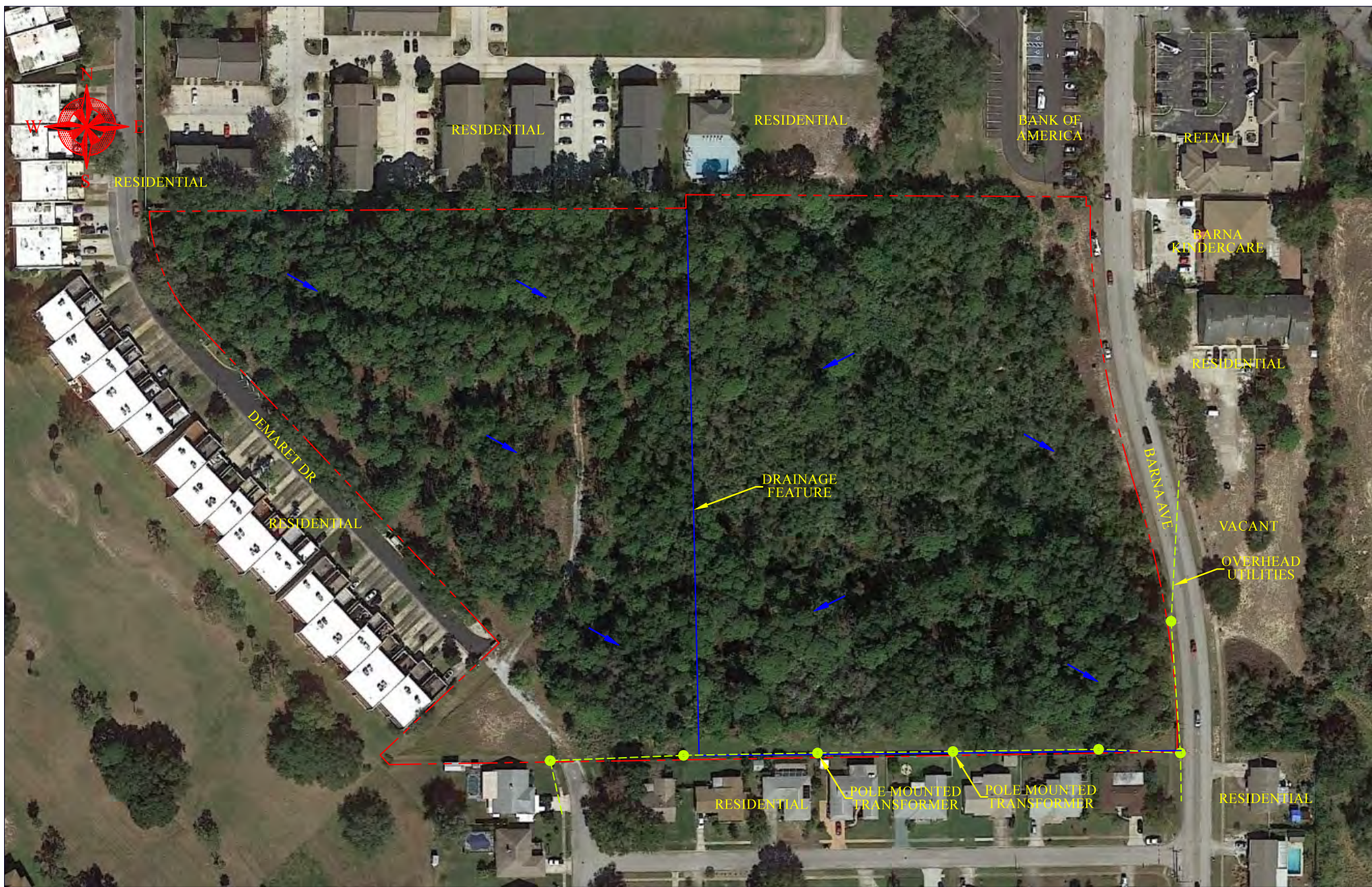


2651 Willow Point Way
 Knoxville, Tennessee 37931



Phone: (865) 539-8242
 Fax: (865) 539-8252

SITE LOCATION MAP
 POINTE GRANDE PHASE I
 BARNA AVENUE
 TITUSVILLE, FLORIDA

JOB NO: 24-21518



Note:
 Site boundary and features shown are approximate only.
 Drawing composed from field notes and observations only.

 Surface runoff direction.
 Subject Property.

SCALE:	NTS
CHECKED BY:	PD
DRAWN BY:	SG
DATE:	6-16-2021

GEOS
 GEOServices, LLC - Geotechnical and Materials Engineers

2651 Willow Point Way
 Knoxville, Tennessee 37931

Phone: (865) 539-8242
 Fax: (865) 539-8252

SITE PLAN POINTE GRANDE PHASE I BARNA AVENUE TITUSVILLE, FLORIDA	
JOB NO:	24-21518

APPENDIX B

Site Photographs



Photograph No. 1: View west of eastern subject property boundary from Barna Ave.



Photograph No. 2: View west of the southeast subject property corner.



Photograph No. 3: View northwest from the south east subject property corner.



Photograph No. 4: View west of the northeast subject property corner.



Photograph No. 5: View south from the north east property corner along Barna Avenue.



Photograph No. 6: View south of adjoining property from the central southern portion of the subject property.



Photograph No. 7: View east from the central southern subject property boundary.



Photograph No. 8: View of the pole mounted electric transformers along the southern subject property boundary.



Photograph No. 9: View of flagging in the southeast subject property corner.



Photograph No. 10: View north from the southwest subject property corner.



Photograph No. 11: View west from the northern adjacent property along the northern subject property boundary.



Photograph No. 12: View east of the northwest subject property boundary.



Photograph No. 13: View south from the northwest property corner of the western subject property boundary.



Photograph No. 14: View of signage of the northern adjoining property.



Photograph No. 15: View of signage of the eastern adjoining property.



Photograph No. 16: Another view of the eastern adjoining properties.



Photograph No. 17: View south of eastern adjoining properties along Barna Avenue.



Photograph No. 18: View south of the apartments north-northwest of the subject property (in background).



Photograph No. 19: Another view of the adjoining property to the north.



Photograph No. 20: View of debris adjacent to former roadway in the western portion of the subject property.



Photograph No. 21: View of a sewer manhole located adjacent to the former roadway on the subject property.



Photograph No. 22: View of a pile of soil and concrete located along the southern portion of the former roadway on the subject property.



Photograph No. 23: Interior view of the former roadway in the western portion of the subject property.



Photograph No. 24: View of the eastern portion of the subject property.



Photograph No. 25: View of the southeastern portion of the subject property.



**Photograph No. 26: View of the central northern portion of the subject property.
Note: the old tent site in the photo.**



Photograph No. 27: View of the central western portion of the subject property.



Photograph No. 28: View of the southwestern portion of the subject property.



Photograph No. 29: View of marked waterline trending north from the southern subject property line.



Photograph No. 30: View northwest of the southwest portion of the subject property.



Photograph No. 31: View of soil piles located in the east-southeast portion of the subject property.



Photograph No. 32: View of the northeast portion of the subject property.



Photograph No. 33: View of an old car body in the central-eastern portion of the subject property.



Photograph No. 34: Another view of the old car body in the central-eastern portion of the subject property.

APPENDIX C

User Provided Information



ENVIRONMENTAL SITE ASSESSMENT
USER QUESTIONNAIRE

Titusville

(1.) Environmental cleanup liens that are filed or recorded against the site (40 CFR 312.25).

Are you aware of any environmental cleanup liens against the *property* that are filed or recorded under federal, tribal, state or local law? **No**

(2.) Activity and land use limitations that are in place on the site or that have been filed or recorded in a registry (40 CFR 312.26).

Are you aware of any AULs, such as *engineering controls*, land use restrictions or *institutional controls* that are in place at the site and/or have been filed or recorded in a registry under federal, tribal, state or local law? **No**

(3.) Specialized knowledge or experience of the person seeking to qualify for the LLP (40 CFR 12.28).

As the *user* of this *ESA* do you have any specialized knowledge or experience related to the *property* or nearby properties? For example, are you involved in the same line of business as the current or former *occupants* of the *property* or an adjoining *property* so that you would have specialized knowledge of the chemicals and processes used by this type of business?

No

(4.) Relationship of the purchase price to the fair market value of the *property* if it were not contaminated (40 CFR 312.29).

Does the purchase price being paid for this *property* reasonably reflect the fair market value of the *property*? If you conclude that there is a difference, have you considered whether the lower purchase price is because contamination is known or believed to be present at the *property*?

Yes

(5.) Commonly known or *reasonably ascertainable* information about the *property* (40 CFR 312.30).

Are you aware of commonly known or *reasonably ascertainable* information about the *property* that would help the *environmental professional* to identify conditions indicative of releases or threatened releases? For example, as *user*,

(a.) Do you know the past uses of the *property*? **Vacant Land**

(b.) Do you know of specific chemicals that are present or once were present at the *property*? **No**

(c.) Do you know of spills or other chemical releases that have taken place at the *property*? **No**

(d.) Do you know of any environmental cleanups that have taken place at the *property*? **No**

(6.) The degree of obviousness of the presence of likely presence of contamination at the *property*, and the ability to detect the contamination by appropriate investigation (40 CFR 312.31).

As the *user* of this *ESA*, based on your knowledge and experience related to the *property* are there any *obvious* indicators that point to the presence or likely presence of contamination at the *property*?

No

APPENDIX D

Environmental Database Report / Physical Setting Report



DATABASE REPORT

Project Property:	<i>Pointe Grand - Titusville, FL 2727 Demaret Drive Titusville FL 32780</i>
Project No:	<i>24-21518 Phillip Derryberry</i>
Report Type:	<i>Database Report</i>
Order No:	<i>21051200547</i>
Requested by:	<i>GeoServices, LLC</i>
Date Completed:	<i>May 14, 2021</i>

Environmental Risk Information Services

A division of Glacier Media Inc.

1.866.517.5204 | info@erisinfo.com | erisinfo.com

Table of Contents

Table of Contents.....	2
Executive Summary.....	3
Executive Summary: Report Summary.....	4
Executive Summary: Site Report Summary - Project Property.....	8
Executive Summary: Site Report Summary - Surrounding Properties.....	9
Executive Summary: Summary by Data Source.....	11
Map.....	15
Aerial.....	18
Topographic Map.....	19
Detail Report.....	20
Unplottable Summary.....	40
Unplottable Report.....	41
Appendix: Database Descriptions.....	42
Definitions.....	54

Notice: IMPORTANT LIMITATIONS and YOUR LIABILITY

Reliance on information in Report: This report DOES NOT replace a full Phase I Environmental Site Assessment but is solely intended to be used as database review of environmental records.

License for use of information in Report: No page of this report can be used without this cover page, this notice and the project property identifier. The information in Report(s) may not be modified or re-sold.

Your Liability for misuse: Using this Service and/or its reports in a manner contrary to this Notice or your agreement will be in breach of copyright and contract and ERIS may obtain damages for such mis-use, including damages caused to third parties, and gives ERIS the right to terminate your account, rescind your license to any previous reports and to bar you from future use of the Service.

No warranty of Accuracy or Liability for ERIS: The information contained in this report has been produced by ERIS Information Inc. ("ERIS") using various sources of information, including information provided by Federal and State government departments. The report applies only to the address and up to the date specified on the cover of this report, and any alterations or deviation from this description will require a new report. This report and the data contained herein does not purport to be and does not constitute a guarantee of the accuracy of the information contained herein and does not constitute a legal opinion nor medical advice. Although ERIS has endeavored to present you with information that is accurate, ERIS disclaims, any and all liability for any errors, omissions, or inaccuracies in such information and data, whether attributable to inadvertence, negligence or otherwise, and for any consequences arising therefrom. Liability on the part of ERIS is limited to the monetary value paid for this report.

Trademark and Copyright: You may not use the ERIS trademarks or attribute any work to ERIS other than as outlined above. This Service and Report(s) are protected by copyright owned by ERIS Information Inc. Copyright in data used in the Service or Report(s) (the "Data") is owned by ERIS or its licensors. The Service, Report(s) and Data may not be copied or reproduced in whole or in any substantial part without prior written consent of ERIS.

Executive Summary

Property Information:

Project Property: *Pointe Grand - Titusville, FL
2727 Demaret Drive Titusville FL 32780*

Project No: *24-21518 Phillip Derryberry*

Coordinates:

Latitude:	<i>28.58362468</i>
Longitude:	<i>-80.82040313</i>
UTM Northing:	<i>3,161,869.39</i>
UTM Easting:	<i>517,562.38</i>
UTM Zone:	<i>UTM Zone 17R</i>

Elevation: *25 FT*

Order Information:

Order No: *21051200547*

Date Requested: *May 12, 2021*

Requested by: *GeoServices, LLC*

Report Type: *Database Report*

Historicals/Products:

Aerial Photographs	<i>Historical Aerials (Boundaries)</i>
City Directory Search	<i>CD - 2 Street Search</i>
ERIS Xplorer	<i>ERIS Xplorer</i>
Excel Add-On	<i>Excel Add-On</i>
Fire Insurance Maps	<i>US Fire Insurance Maps</i>
Physical Setting Report (PSR)	<i>Physical Setting Report (PSR)</i>
Topographic Map	<i>Topographic Maps</i>

Executive Summary: Report Summary

Database	Searched	Search Radius	Project Property	Within 0.12mi	0.125mi to 0.25mi	0.25mi to 0.50mi	0.50mi to 1.00mi	Total
<u>Standard Environmental Records</u>								
Federal								
DOE FUSRAP	Y	1	0	0	0	0	0	0
NPL	Y	1	0	0	0	0	0	0
PROPOSED NPL	Y	1	0	0	0	0	0	0
DELETED NPL	Y	0.5	0	0	0	0	-	0
SEMS	Y	0.5	0	0	0	0	-	0
ODI	Y	0.5	0	0	0	0	-	0
SEMS ARCHIVE	Y	0.5	0	0	0	0	-	0
CERCLIS	Y	0.5	0	0	0	0	-	0
IODI	Y	0.5	0	0	0	0	-	0
CERCLIS NFRAP	Y	0.5	0	0	0	0	-	0
CERCLIS LIENS	Y	PO	0	-	-	-	-	0
RCRA CORRACTS	Y	1	0	0	0	0	0	0
RCRA TSD	Y	0.5	0	0	0	0	-	0
RCRA LQG	Y	0.25	0	0	0	-	-	0
RCRA SQG	Y	0.25	0	0	0	-	-	0
RCRA VSQG	Y	0.25	0	1	0	-	-	1
RCRA NON GEN	Y	0.25	0	1	0	-	-	1
FED ENG	Y	0.5	0	0	0	0	-	0
FED INST	Y	0.5	0	0	0	0	-	0
LUCIS	Y	0.5	0	0	0	0	-	0
ERNS 1982 TO 1986	Y	PO	0	-	-	-	-	0
ERNS 1987 TO 1989	Y	PO	0	-	-	-	-	0
ERNS	Y	PO	0	-	-	-	-	0
FED BROWNFIELDS	Y	0.5	0	0	0	0	-	0
FEMA UST	Y	0.25	0	0	0	-	-	0
FRP	Y	0.25	0	0	0	-	-	0
HIST GAS STATIONS	Y	0.25	0	0	0	-	-	0

Database	Searched	Search Radius	Project Property	Within 0.12mi	0.125mi to 0.25mi	0.25mi to 0.50mi	0.50mi to 1.00mi	Total
REFN	Y	0.25	0	0	0	-	-	0
BULK TERMINAL	Y	0.25	0	0	0	-	-	0
SEMS LIEN	Y	PO	0	-	-	-	-	0
SUPERFUND ROD	Y	1	0	0	0	0	0	0

State

SHWS	Y	1	0	0	0	0	0	0
DELISTED SHWS	Y	1	0	0	0	0	0	0
CLEANUP DEP	Y	1	0	0	0	0	5	5
WCRPS	Y	1	0	0	0	0	1	1
DELISTED WCRPS	Y	1	0	0	0	0	0	0
SWF/LF	Y	0.5	0	0	0	0	-	0
LST	Y	0.5	0	2	0	0	-	2
DELISTED LST	Y	0.5	0	0	0	0	-	0
UST	Y	0.25	0	1	0	-	-	1
AST	Y	0.25	0	0	0	-	-	0
DEL UST AST TANK	Y	0.25	0	0	0	-	-	0
DEL STORAGE TANK	Y	0.25	0	0	0	-	-	0
FF TANKS	Y	0.25	0	0	0	-	-	0
STCS	Y	0.5	0	3	0	0	-	3
INST	Y	0.5	0	1	0	0	-	1
ENG	Y	0.5	0	0	0	0	-	0
VCP	Y	0.5	0	0	0	0	-	0
BROWNFIELDS	Y	0.5	0	0	0	0	-	0
BROWNFIELD AREA	Y	0.5	0	0	0	0	-	0

Tribal

INDIAN LUST	Y	0.5	0	0	0	0	-	0
INDIAN UST	Y	0.25	0	0	0	-	-	0
DELISTED ILST	Y	0.5	0	0	0	0	-	0
DELISTED IUST	Y	0.25	0	0	0	-	-	0

County

No County databases were selected to be included in the search.

Additional Environmental Records

Federal

PFAS NPL	Y	0.5	0	0	0	0	-	0
----------	---	-----	---	---	---	---	---	---

Database	Searched	Search Radius	Project Property	Within 0.12mi	0.125mi to 0.25mi	0.25mi to 0.50mi	0.50mi to 1.00mi	Total
FINDS/FRS	Y	PO	1	-	-	-	-	1
TRIS	Y	PO	0	-	-	-	-	0
PFAS TRI	Y	0.5	0	0	0	0	-	0
PFAS WATER	Y	0.5	0	0	0	0	-	0
HMIRS	Y	0.125	0	0	-	-	-	0
NCDL	Y	0.125	0	0	-	-	-	0
TSCA	Y	0.125	0	0	-	-	-	0
HIST TSCA	Y	0.125	0	0	-	-	-	0
FTTS ADMIN	Y	PO	0	-	-	-	-	0
FTTS INSP	Y	PO	0	-	-	-	-	0
PRP	Y	PO	0	-	-	-	-	0
SCRD DRYCLEANER	Y	0.5	0	0	0	0	-	0
ICIS	Y	PO	0	-	-	-	-	0
FED DRYCLEANERS	Y	0.25	0	0	0	-	-	0
DELISTED FED DRY	Y	0.25	0	0	0	-	-	0
FUDS	Y	1	0	0	0	0	0	0
FORMER NIKE	Y	1	0	0	0	0	0	0
PIPELINE INCIDENT	Y	PO	0	-	-	-	-	0
MLTS	Y	PO	0	-	-	-	-	0
HIST MLTS	Y	PO	0	-	-	-	-	0
MINES	Y	0.25	0	0	0	-	-	0
SMCRA	Y	1	0	0	0	0	0	0
MRDS	Y	1	0	0	0	0	0	0
URANIUM	Y	1	0	0	0	0	0	0
ALT FUELS	Y	0.25	0	0	0	-	-	0
SSTS	Y	0.25	0	0	0	-	-	0
PCB	Y	0.5	0	0	0	0	-	0
State								
PRIORITYCLEAN	Y	0.5	0	0	0	0	-	0
DRYCLEANERS	Y	0.25	0	0	0	-	-	0
DELISTED DRYCLEANERS	Y	0.25	0	0	0	-	-	0
HISTORICAL DRYC	Y	0.25	0	0	0	-	-	0
SPILLS	Y	0.125	0	1	-	-	-	1
DWM CONTAM	Y	0.5	0	2	0	0	-	2
DEL CONTAM SITE	Y	0.5	0	0	0	0	-	0

Database	Searched	Search Radius	Project Property	Within 0.12mi	0.125mi to 0.25mi	0.25mi to 0.50mi	0.50mi to 1.00mi	Total
PFAS AFFF	Y	0.5	0	0	0	0	-	0
PFAS	Y	0.5	0	0	0	0	-	0
UIC	Y	PO	0	-	-	-	-	0
WELL SURVEILLANCE	Y	0.25	0	2	0	-	-	2
CDV SOUTHEAST	Y	0.5	0	0	0	0	-	0
TIER 2	Y	0.125	0	0	-	-	-	0
DELISTED COUNTY	Y	0.25	0	0	0	-	-	0

Tribal

No Tribal additional environmental record sources available for this State.

County

No County additional environmental databases were selected to be included in the search.

Total:	1	14	0	0	6	21
---------------	----------	-----------	----------	----------	----------	-----------

*** PO – Property Only**

*** 'Property and adjoining properties' database search radii are set at 0.25 miles.**

Executive Summary: Site Report Summary - Project Property

<i>Map Key</i>	<i>DB</i>	<i>Company/Site Name</i>	<i>Address</i>	<i>Direction</i>	<i>Distance (mi/ft)</i>	<i>Elev Diff (ft)</i>	<i>Page Number</i>
1	FINDS/FRS	SPANISH OAKS DRAINAGE	DEMARET DRIVE TITUSVILLE FL 32780	SW	0.00 / 0.00	0	20

Executive Summary: Site Report Summary - Surrounding Properties

Map Key	DB	Company/Site Name	Address	Direction	Distance (mi/ft)	Elev Diff (ft)	Page Number
2	LST	ROYAL OAK GOLF CLUB INC	2150 COUNTRY CLUB DR TITUSVILLE FL 32780	W	0.07 / 384.04	0	20
			Facility ID / Facility Status: 9202119 CLOSED Cleanup Required: R - CLEANUP REQUIRED				
2	STCS	ROYAL OAK GOLF CLUB INC	2150 COUNTRY CLUB DR TITUSVILLE FL 32780	W	0.07 / 384.04	0	22
			Facility ID / Facility Status (Open Data): 9202119 CLOSED				
2	WELL SURVEILLANCE	ROYAL OAK GOLF CLUB INC	2150 COUNTRY CLUB DR TITUSVILLE FL 32780	W	0.07 / 384.04	0	23
3	RCRA NON GEN	STAR ENTERPRISE	1500 HARRISON ST TITUSVILLE FL 32780-5493	NNE	0.08 / 438.08	1	24
			EPA Handler ID: FLD984190330				
3	UST	GIANT #213	1500 HARRISON ST TITUSVILLE FL 32780	NNE	0.08 / 438.08	1	25
			Facility ID / Facility Status: 8501336 OPEN Tank Status / Status Date: U - In Service , U - In Service , U - In Service				
3	LST	GIANT #213	1500 HARRISON ST TITUSVILLE FL 32780-5493	NNE	0.08 / 438.08	1	28
			Facility ID / Facility Status: 8501336 OPEN Cleanup Required: R - CLEANUP REQUIRED				
3	STCS	GIANT #213	1500 HARRISON ST TITUSVILLE FL 32780	NNE	0.08 / 438.08	1	30
			Facility ID / Facility Status (Open Data): 8501336 OPEN				
3	WELL SURVEILLANCE	SHELL FOOD MART	1500 HARRISON ST TITUSVILLE FL 32780	NNE	0.08 / 438.08	1	32
4	SPILLS		1614 Lema Drive TITUSVILLE FL	S	0.08 / 440.17	0	33
			Incident No / Incident Date: 20542 11/19/2001				
5	INST	GIANT #213	1500 HARRISON STREET TITUSVILLE FL 32780	NNE	0.09 / 449.21	1	33
5	DWM CONTAM	GIANT #213	1500 HARRISON ST TITUSVILLE FL 32780-5493	NNE	0.09 / 449.21	1	33
			Facility ID: 8501336 Facility Status: OPEN				
5	DWM CONTAM	REB OIL #645	1500 HARRISON ST TITUSVILLE FL 32780	NNE	0.09 / 449.21	1	34
			Facility ID: 8501336 Facility Status: WAITING				

Map Key	DB	Company/Site Name	Address	Direction	Distance (mi/ft)	Elev Diff (ft)	Page Number
6	RCRA VSQG	WINN-DIXIE #2326	1564 HARRISON ST TITUSVILLE FL 32780-3453 <i>EPA Handler ID:</i> FLR000204024	NNW	0.09 / 464.06	-5	34
7	STCS	VILLAGE SQUARE WASH BOWL	1570 HARRISON ST TITUSVILLE FL 32780 <i>Facility ID Facility Status (Open Data):</i> 9501449 CLOSED	NNW	0.09 / 465.22	-5	36
8	CLEANUP DEP	MASTER CLEANERS INC	2490 S HOPKINS AVE TITUSVILLE FL 32780-5041	E	0.79 / 4,163.95	-13	37
8	CLEANUP DEP	MASTER CLEANERS INC	2490 S HOPKINS AVE TITUSVILLE FL	E	0.79 / 4,163.95	-13	37
9	WCRPS	MIRACLE CITY MALL DRY CLEANERS	2500 S WASHINGTON AVE TITUSVILLE FL	E	0.98 / 5,159.08	-15	38
9	CLEANUP DEP	MIRACLE CITY MALL DRY CLEANERS	2500 S WASHINGTON AVE TITUSVILLE FL 32780	E	0.98 / 5,159.08	-15	38
9	CLEANUP DEP	MIRACLE CITY CLEANERS	2500 S WASHINGTON AVE TITUSVILLE FL 32780-5063	E	0.98 / 5,159.08	-15	39
9	CLEANUP DEP	MIRACLE CITY CLEANERS	2500 S WASHINGTON AVE #102 TITUSVILLE FL	E	0.98 / 5,159.08	-15	39

Executive Summary: Summary by Data Source

Standard

Federal

RCRA VSQG - RCRA Very Small Quantity Generators List

A search of the RCRA VSQG database, dated Jan 22, 2021 has found that there are 1 RCRA VSQG site(s) within approximately 0.25 miles of the project property.

<u>Lower Elevation</u>	<u>Address</u>	<u>Direction</u>	<u>Distance (mi/ft)</u>	<u>Map Key</u>
WINN-DIXIE #2326	1564 HARRISON ST TITUSVILLE FL 32780-3453	NNW	0.09 / 464.06	<u>6</u>
<i>EPA Handler ID: FLR000204024</i>				

RCRA NON GEN - RCRA Non-Generators

A search of the RCRA NON GEN database, dated Jan 22, 2021 has found that there are 1 RCRA NON GEN site(s) within approximately 0.25 miles of the project property.

<u>Equal/Higher Elevation</u>	<u>Address</u>	<u>Direction</u>	<u>Distance (mi/ft)</u>	<u>Map Key</u>
STAR ENTERPRISE	1500 HARRISON ST TITUSVILLE FL 32780-5493	NNE	0.08 / 438.08	<u>3</u>
<i>EPA Handler ID: FLD984190330</i>				

State

CLEANUP DEP - Florida Department of Environmental Protection Cleanup Sites

A search of the CLEANUP DEP database, dated Oct 28, 2020 has found that there are 5 CLEANUP DEP site(s) within approximately 1.00 miles of the project property.

<u>Lower Elevation</u>	<u>Address</u>	<u>Direction</u>	<u>Distance (mi/ft)</u>	<u>Map Key</u>
MASTER CLEANERS INC	2490 S HOPKINS AVE TITUSVILLE FL 32780-5041	E	0.79 / 4,163.95	<u>8</u>
MASTER CLEANERS INC	2490 S HOPKINS AVE TITUSVILLE FL	E	0.79 / 4,163.95	<u>8</u>
MIRACLE CITY CLEANERS	2500 S WASHINGTON AVE TITUSVILLE FL 32780-5063	E	0.98 / 5,159.08	<u>9</u>
MIRACLE CITY CLEANERS	2500 S WASHINGTON AVE #102 TITUSVILLE FL	E	0.98 / 5,159.08	<u>9</u>

<u>Lower Elevation</u>	<u>Address</u>	<u>Direction</u>	<u>Distance (mi/ft)</u>	<u>Map Key</u>
MIRACLE CITY MALL DRY CLEANERS	2500 S WASHINGTON AVE TITUSVILLE FL 32780	E	0.98 / 5,159.08	9

WCRPS - Waste Cleanup Responsible Party Sites

A search of the WCRPS database, dated Apr 11, 2021 has found that there are 1 WCRPS site(s) within approximately 1.00 miles of the project property.

<u>Lower Elevation</u>	<u>Address</u>	<u>Direction</u>	<u>Distance (mi/ft)</u>	<u>Map Key</u>
MIRACLE CITY MALL DRY CLEANERS	2500 S WASHINGTON AVE TITUSVILLE FL	E	0.98 / 5,159.08	9

LST - Leaking Tanks

A search of the LST database, dated Mar 1, 2021 has found that there are 2 LST site(s) within approximately 0.50 miles of the project property.

<u>Equal/Higher Elevation</u>	<u>Address</u>	<u>Direction</u>	<u>Distance (mi/ft)</u>	<u>Map Key</u>
ROYAL OAK GOLF CLUB INC	2150 COUNTRY CLUB DR TITUSVILLE FL 32780	W	0.07 / 384.04	2
Facility ID Facility Status: 9202119 CLOSED Cleanup Required: R - CLEANUP REQUIRED				
GIANT #213	1500 HARRISON ST TITUSVILLE FL 32780-5493	NNE	0.08 / 438.08	3
Facility ID Facility Status: 8501336 OPEN Cleanup Required: R - CLEANUP REQUIRED				

UST - Underground Storage Tanks

A search of the UST database, dated Mar 1, 2021 has found that there are 1 UST site(s) within approximately 0.25 miles of the project property.

<u>Equal/Higher Elevation</u>	<u>Address</u>	<u>Direction</u>	<u>Distance (mi/ft)</u>	<u>Map Key</u>
GIANT #213	1500 HARRISON ST TITUSVILLE FL 32780	NNE	0.08 / 438.08	3
Facility ID Facility Status: 8501336 OPEN Tank Status Status Date: U - In Service , U - In Service , U - In Service				

STCS - Storage Tank/Contaminated Facility Search

A search of the STCS database, dated Mar 2, 2021 has found that there are 3 STCS site(s) within approximately 0.50 miles of the project property.

<u>Equal/Higher Elevation</u>	<u>Address</u>	<u>Direction</u>	<u>Distance (mi/ft)</u>	<u>Map Key</u>
ROYAL OAK GOLF CLUB INC	2150 COUNTRY CLUB DR TITUSVILLE FL 32780	W	0.07 / 384.04	2
Facility ID Facility Status (Open Data): 9202119 CLOSED				
GIANT #213	1500 HARRISON ST TITUSVILLE FL 32780	NNE	0.08 / 438.08	3

<u>Equal/Higher Elevation</u>	<u>Address</u>	<u>Direction</u>	<u>Distance (mi/ft)</u>	<u>Map Key</u>
<i>Facility ID Facility Status (Open Data): 8501336 OPEN</i>				

<u>Lower Elevation</u>	<u>Address</u>	<u>Direction</u>	<u>Distance (mi/ft)</u>	<u>Map Key</u>
VILLAGE SQUARE WASH BOWL	1570 HARRISON ST TITUSVILLE FL 32780	NNW	0.09 / 465.22	7
<i>Facility ID Facility Status (Open Data): 9501449 CLOSED</i>				

INST - Institutional Controls Registry

A search of the INST database, dated Dec 10, 2020 has found that there are 1 INST site(s) within approximately 0.50 miles of the project property.

<u>Equal/Higher Elevation</u>	<u>Address</u>	<u>Direction</u>	<u>Distance (mi/ft)</u>	<u>Map Key</u>
GIANT #213	1500 HARRISON STREET TITUSVILLE FL 32780	NNE	0.09 / 449.21	5

Non Standard

Federal

FINDS/FRS - Facility Registry Service/Facility Index

A search of the FINDS/FRS database, dated Nov 2, 2020 has found that there are 1 FINDS/FRS site(s) within approximately 0.02 miles of the project property.

<u>Lower Elevation</u>	<u>Address</u>	<u>Direction</u>	<u>Distance (mi/ft)</u>	<u>Map Key</u>
SPANISH OAKS DRAINAGE	DEMARET DRIVE TITUSVILLE FL 32780	SW	0.00 / 0.00	1

State

SPILLS - Oil and Hazardous Materials Incidents

A search of the SPILLS database, dated Mar 1, 2021 has found that there are 1 SPILLS site(s) within approximately 0.12 miles of the project property.

<u>Lower Elevation</u>	<u>Address</u>	<u>Direction</u>	<u>Distance (mi/ft)</u>	<u>Map Key</u>
	1614 Lema Drive TITUSVILLE FL	S	0.08 / 440.17	4
<i>Incident No Incident Date: 20542 11/19/2001</i>				

DWM CONTAM - Contaminated Sites

A search of the DWM CONTAM database, dated Mar 12, 2020 has found that there are 2 DWM CONTAM site(s) within approximately 0.50 miles of the project property.

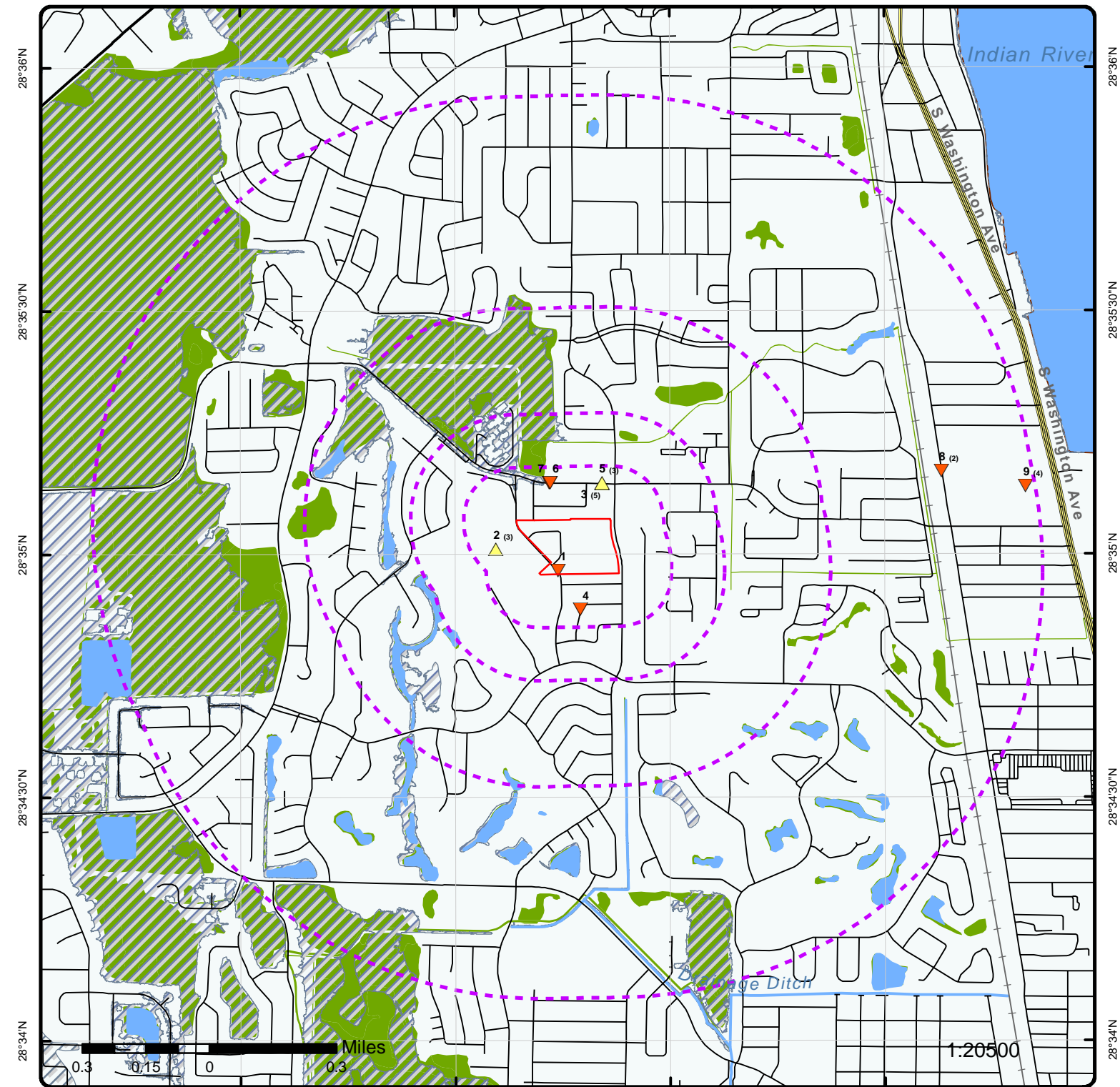
<u>Equal/Higher Elevation</u>	<u>Address</u>	<u>Direction</u>	<u>Distance (mi/ft)</u>	<u>Map Key</u>
GIANT #213	1500 HARRISON ST TITUSVILLE FL 32780-5493 <i>Facility ID: 8501336</i> <i>Facility Status: OPEN</i>	NNE	0.09 / 449.21	<u>5</u>
REB OIL #645	1500 HARRISON ST TITUSVILLE FL 32780 <i>Facility ID: 8501336</i> <i>Facility Status: WAITING</i>	NNE	0.09 / 449.21	<u>5</u>

WELL SURVEILLANCE - Well Surveillance Program Facilities

A search of the WELL SURVEILLANCE database, dated Feb 2, 2021 has found that there are 2 WELL SURVEILLANCE site(s) within approximately 0.25 miles of the project property.

<u>Equal/Higher Elevation</u>	<u>Address</u>	<u>Direction</u>	<u>Distance (mi/ft)</u>	<u>Map Key</u>
ROYAL OAK GOLF CLUB INC	2150 COUNTRY CLUB DR TITUSVILLE FL 32780	W	0.07 / 384.04	<u>2</u>
SHELL FOOD MART	1500 HARRISON ST TITUSVILLE FL 32780	NNE	0.08 / 438.08	<u>3</u>

80°50'W 80°49'30"W 80°49'W 80°48'30"W



Map: 1.0 Mile Radius

Order Number: 21051200547
Address: 2727 Demaret Drive, Titusville, FL



Project Property	Rails	State Boundary	FWS Special Designation Areas
Buffer Outline	Major Highways	National Priority List Sites	State Brownfield Sites
Eris Sites with Higher Elevation	Major Highways Ramps	National Wetland	State Brownfield Areas
Eris Sites with Same Elevation	Major Roads	Indian Reserve Land	State Superfund Areas:Dept. of Defense
Eris Sites with Lower Elevation	Major Roads Ramps	100 Year Flood Zone	State Superfund Areas:NPL
Eris Sites with Unknown Elevation	Secondary Roads	500 Year Flood Zone	WQARF Areas
County Boundary	Secondary Roads Ramps	Historic Fill	Federal Lands: Dept. of Defense (owned/administered areas)
	Local Roads and Ramps		

80°49'30"W

80°49'W

28°35'30"N

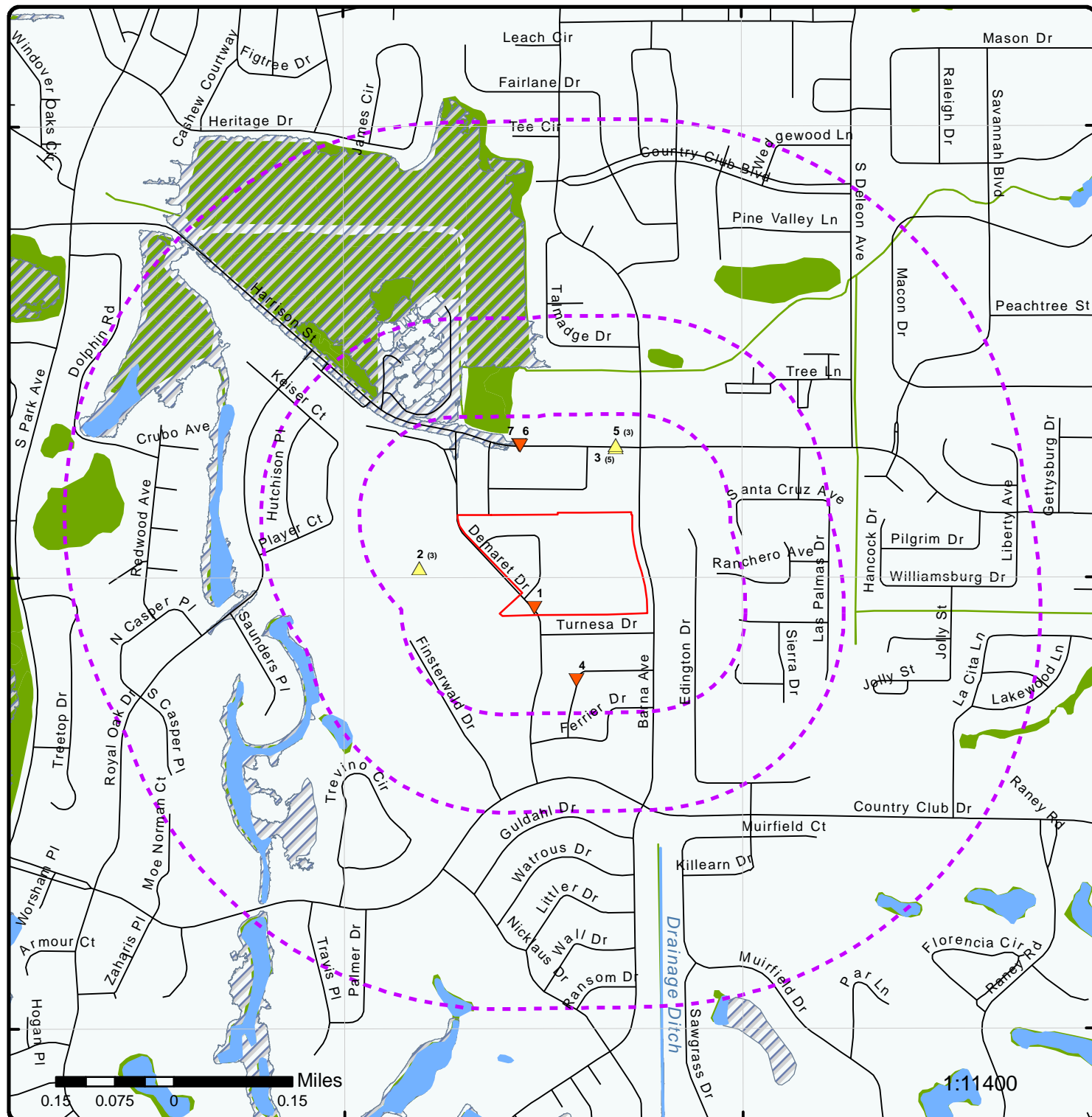
28°35'30"N

28°35'N

28°35'N

28°34'30"N

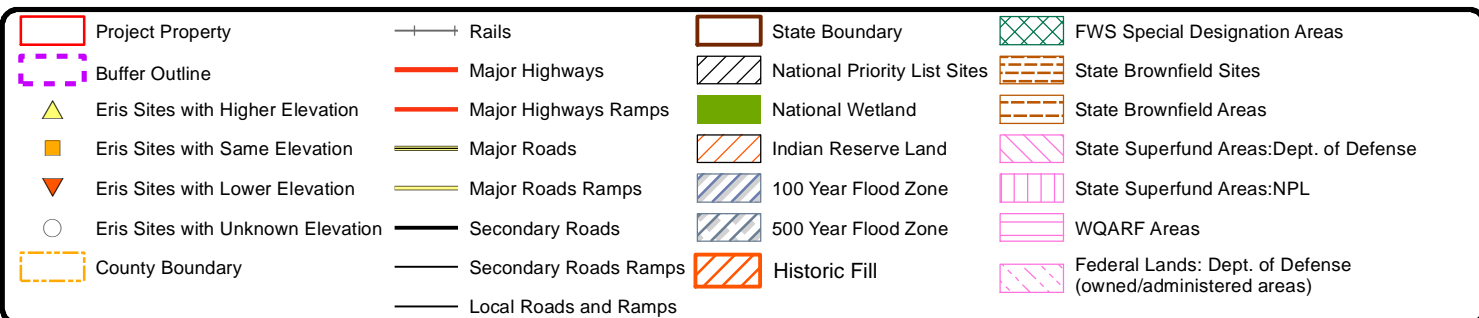
28°34'30"N

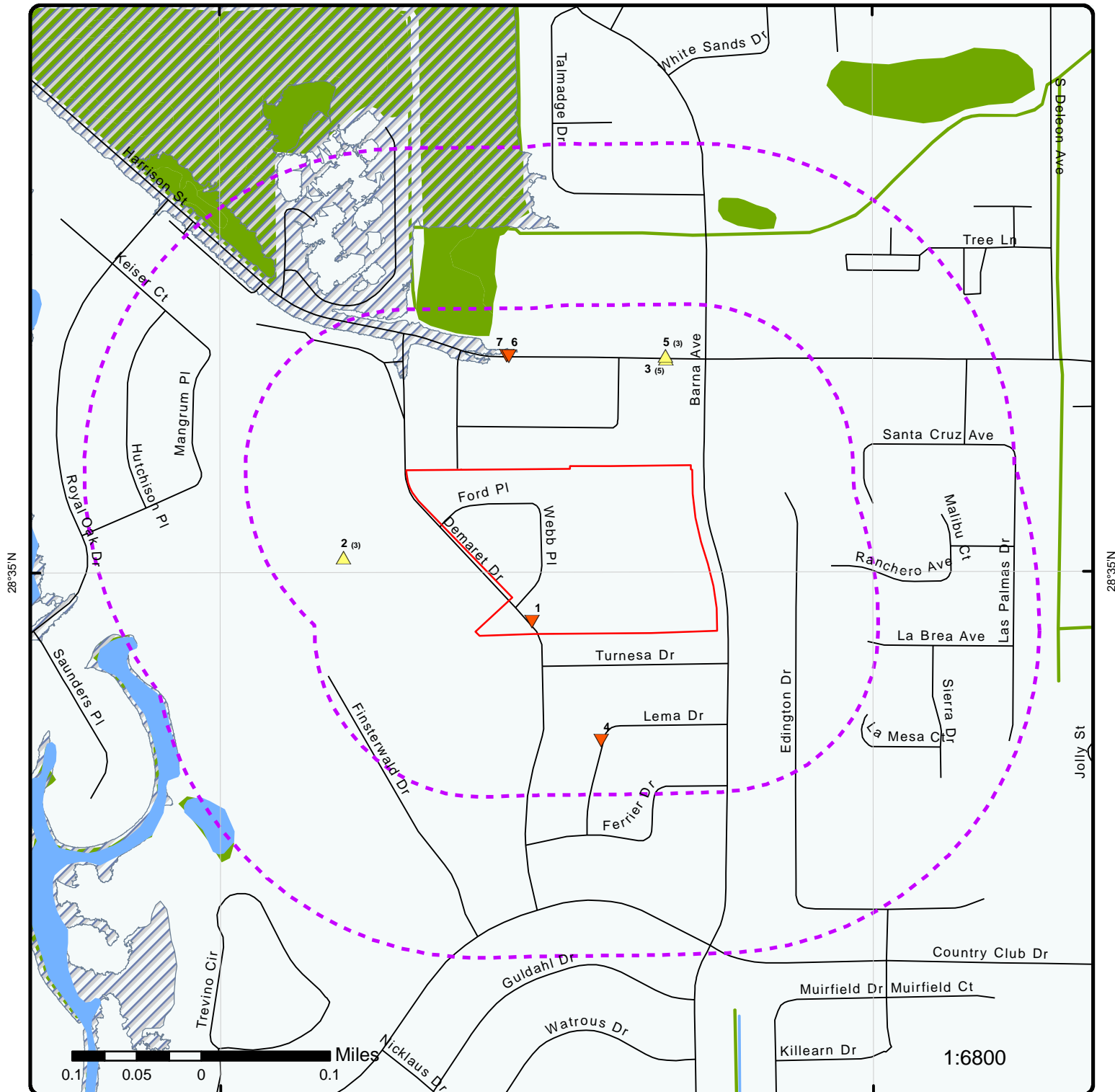


Map: 0.5 Mile Radius

Order Number: 21051200547

Address: 2727 Demaret Drive, Titusville, FL

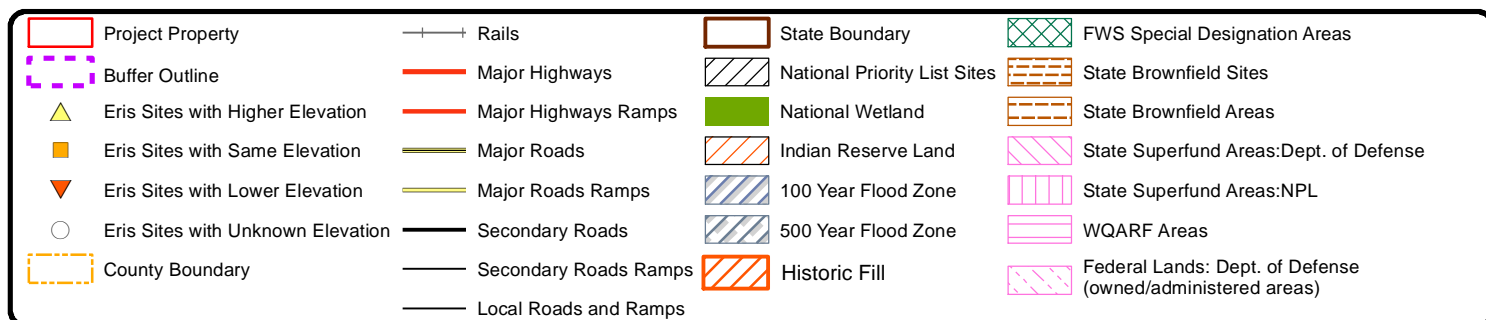




Map: 0.25 Mile Radius

Order Number: 21051200547

Address: 2727 Demaret Drive, Titusville, FL



80°49'30"W

80°49'W

28°35'30"N

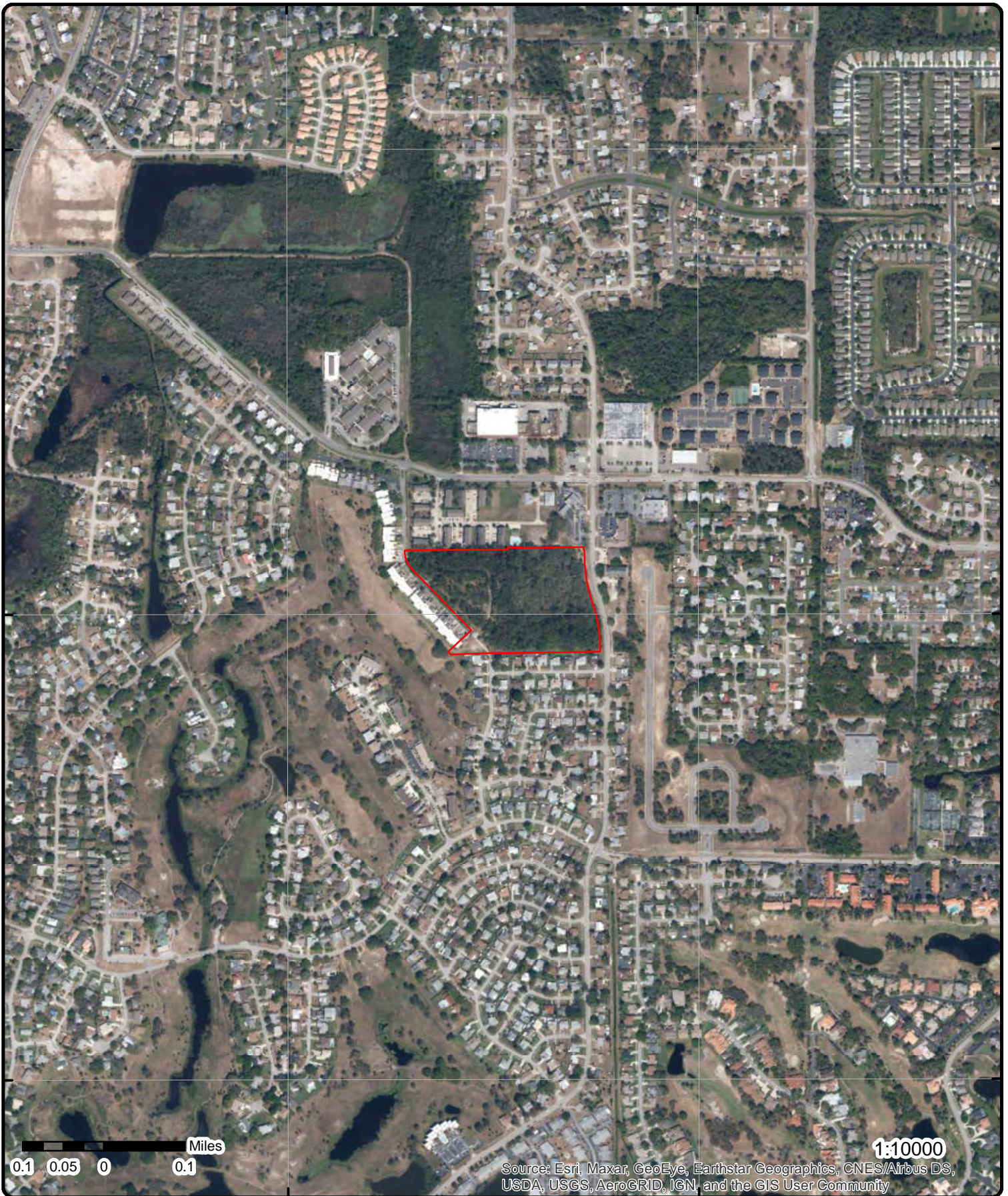
28°35'30"N

28°35'N

28°35'N

28°34'30"N

28°34'30"N



Aerial Year: 2018

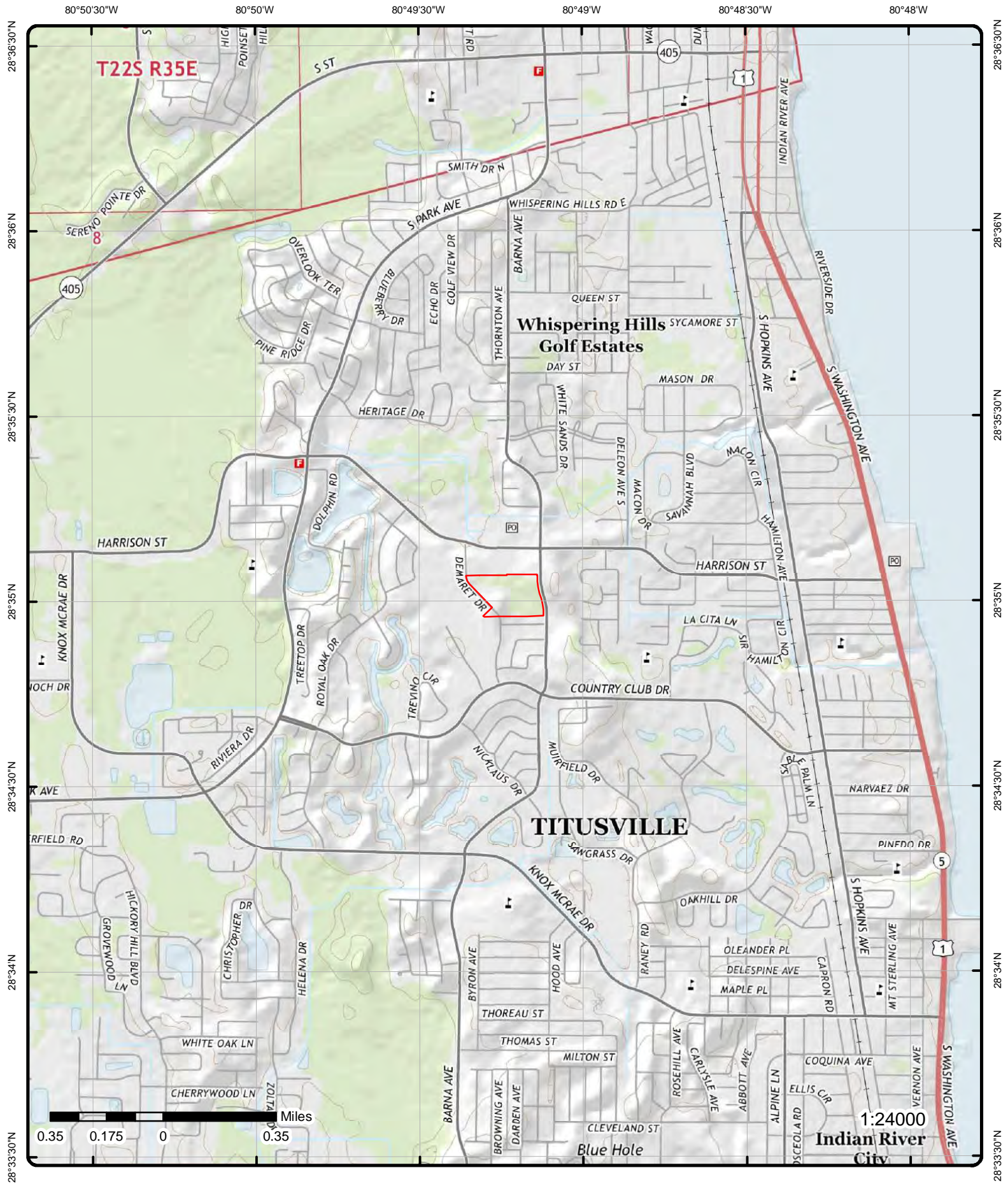
Address: 2727 Demaret Drive, Titusville, FL

Source: ESRI World Imagery

Order Number: 21051200547



© ERIS Information Inc.



Topographic Map

Year: 2015

Order Number: 21051200547

Address: 2727 Demaret Drive, FL

Quadrangle(s): Titusville, FL

Source: USGS Topographic Map



© ERIS Information Inc.

Detail Report

Map Key	Number of Records	Direction	Distance (mi/ft)	Elev/Diff (ft)	Site	DB
1	1 of 1	SW	0.00 / 0.00	24.34 / 0	SPANISH OAKS DRAINAGE DEMARET DRIVE TITUSVILLE FL 32780	FINDS/FRS
<div> <div> Registry ID: 110039144146 FIPS Code: FL009 HUC Code: 03080101 Site Type Name: STATIONARY Location Description: Supplemental Location: Create Date: 18-AUG-09 Update Date: 05-MAR-13 Interest Types: ICIS-NPDES NON-MAJOR, STORM WATER CONSTRUCTION SIC Codes: SIC Code Descriptions: NAICS Codes: NAICS Code Descriptions: Conveyor: FRS-GEOCODE Federal Facility Code: Federal Agency Name: Tribal Land Code: Tribal Land Name: Congressional Dist No: 24 Census Block Code: 120090611003000 EPA Region Code: 04 County Name: BREVARD US/Mexico Border Ind: Latitude: 28.58277 Longitude: -80.82102 Reference Point: ENTRANCE POINT OF A FACILITY OR STATION Coord Collection Method: ADDRESS MATCHING-HOUSE NUMBER Accuracy Value: 50 Datum: NAD83 Source: Facility Detail Rprt URL: https://ofmpub.epa.gov/frs_public2/fii_query_detail.disp_program_facility?p_registry_id=110039144146 Program Acronyms: </div> <div> NPDES:FLR10IM11 </div> </div>						
2	1 of 3	W	0.07 / 384.04	25.21 / 0	ROYAL OAK GOLF CLUB INC 2150 COUNTRY CLUB DR TITUSVILLE FL 32780	LST
<div> <div> Facility ID: 9202119 Facility Status: CLOSED Facility Type: C - Fuel user/Non-retail Score: 8 Score Effective Date: 11/04/1997 Score when Ranked: Rank: Operator: SNAPP, BOB Prim Related Party: 26001 Primary RP Role: ACCOUNT OWNER RP Begin Date: 07/24/1992 RP Address1: 2150 COUNTRY CLUB DR RP Address2: RP City: TITUSVILLE </div> <div> Contact: Phone: (407)269-3100 Name Changed: Address Changed: Section: 16 Township: 22S Range: 35E District: CD County: BREVARD County No: 5 Lat DD: 28 Lat MM: 34 Lat SS: 42.04 Long DD: 80 </div> </div>						

Map Key	Number of Records	Direction	Distance (mi/ft)	Elev/Diff (ft)	Site	DB
RP State:	FL			Long MM:	49	
RP Zip5:	32780			Long SS:	34.69	
RP Zip4:				Feature:		
RP Phone:	(407)269-2139			Method:	ADDM	
RP Phone Ext.:				Datum:	0	
RP Bad Addr Ind:	No					
RP Name:	CANADIAN PRO GOLFERS ASSN					
Oculus Docs Inventory:	https://erisservice7.ecologeris.com/ErisExt/flo/ocure.ashx?ID=9202119&CAT=11					
Information Portal Facility URL:	http://prodenv.dep.state.fl.us/DepNexus/public/facilitysearch?pagination=true&facility.id=9202119					
Information Portal Doc URL:	http://prodenv.dep.state.fl.us/DepNexus/public/electronic-documents/9202119/facility!search					

Discharge Cleanup Summary

Discharge Date: 11/03/1992
 Cleanup Required: R - CLEANUP REQUIRED
 Discharge Cleanup Status: NFA - NFA COMPLETE
 Discharge Cleanup Stat Date: 06/22/1994
 Eligibility Indicator: E - ELIGIBLE
 Site Manager:
 Site Manager End Date:
 Tank Office: -

Petroleum Cleanup Program Eligibility

Cleanup Program: A - ABANDONED TANK RESTORATION PROGRAM
 Eligibility Status: ELIGIBLE

Task Info

SA Task ID:	15524	RAP Task ID:	15525
SA Cleanup Resp:	ST - STATE	RAP Clean Resp ID:	ST - STATE
SA Fund Elig Type:	-	RAP Fund Elig Type:	-
SA Actual Cost:	\$7,031.00	RAP Actual Cost:	
SA Complete Date:		RAP Complete Date:	
SA Payment Date:		RAP Payment Date:	
SR Task ID:		RAP Last Ord Appr:	
SR Cleanup Resp:	-	RA Task ID:	15526
SR Fund Elig Type:	-	RA Cleanup Resp:	ST - STATE
SR Actual Cost:		RA Fund Elig Type:	-
SR Complete Date:		RA Yrs to Complete:	0
SR Payment Date:		RA Actual Cost:	
SR Oral Date:		SRC Action Type:	NFA - NO FURTHER ACTION
SR Written Date:		SRC Submit Date:	03-21-1994
SR Soil Removal:		SRC Review Date:	03-22-1994
SR Free Prod Rmvl:		SRC Complete Status:	A - APPROVED
SR Soil Ton Remove:		SRC Comp Status Dt:	06-22-1994
SR Soil Treatment:		SRC Issue Date:	06-22-1994
SR Other Treatment:		SRC Comments:	
SR Alt Proc Rec:		Tank Office:	-
SR Alternate Procedure Status:			
SR Alt Procedure Status Dt:			
SR Alt Procedure Comment:			

Petroleum Cleanup Funding Cap Encumbrance to Date

FCFS: \$0.00
 LPSPASM: \$7,031.00
 SPASM: \$0.00
 NPDES: \$0.00
 Utility 1 Time Payments: \$0.00
 All Wo Ta Co Pos Encumbered: \$0.00
 Wo Ta Co Pos Exclu from Cap: \$0.00
 Ttl Amnt Encumbered to Date: \$7,031.00
 Ttl Amnt Encumbered Towar: \$7,031.00

Map Key	Number of Records	Direction	Distance (mi/ft)	Elev/Diff (ft)	Site	DB
---------	-------------------	-----------	------------------	----------------	------	----

Petroleum Cleanup PCT Facility Score

Facility Cleanup Status: CMPL - COMPLETED
 Related Party ID: 26001
 RP Contact:
 Bad Address Indicator: N

2	2 of 3	W	0.07 / 384.04	25.21 / 0	ROYAL OAK GOLF CLUB INC 2150 COUNTRY CLUB DR TITUSVILLE FL 32780	STCS
-------------------	--------	---	---------------	-----------	--	------

Facility ID:	9202119	City (Map):	TITUSVILLE
Status (Map):	REVIEWED	County (Map):	5
Contam (Map):		Zip4 (Map):	
Fac Type (Map):	C	Zip5 (Map):	32780
Fac Stat (Map):	CLOSED	County:	05 - Brevard
Address (Map):	2150 COUNTRY CLUB DR	Type :	C - Fuel User/Non-Retail
Name (Map):	ROYAL OAK GOLF CLUB INC	Status:	Closed
Fac Name(OpenData):	ROYAL OAK GOLF CLUB INC		
Status (Open Data):	REVIEWED		
Facility Status (Open Data):	CLOSED		
Facility Type Code (Open Data):	C		
Facility Type (Open Data):	Fuel user/Non-retail		
Fac Clnup Stat Cd(OpenData):	CMPL		
Fac Cleanup Status(OpenData):	COMPLETED		
Cleanup Status Effective Date:	2002/02/03 19:04:20+00		
Address (Open Data):	2150 COUNTRY CLUB DR		
City (Open Data):	TITUSVILLE		
Zip5 (Open Data):	32780		
County (Open Data):	BREVARD		
CC County ID (Open Data):	5		

FDEP Storage Tank Monitoring Open Data Details

Object ID:	41289	Ver Prog:	TANKS-PETROLEUM CONTAMINATION
Regulated:	NO	Ver Date:	2010/08/18 07:25:59+00
OOIC:	FACILITY	Elevation:	
Rel Feat:	EXACT	EI Datum:	
ALB East:	709623.05	EI Resolut:	
ALB North:	511908.99	EI Units:	
Datum:	WGS84	Loc ID:	11848
Col Meth:	DPHO	Lat DD:	28
Col Name:	WILLIAMS_CA	Lat MM:	34
Col Date:	2010/04/12 00:00:00+00	Long DD:	80
Col Prog:	TANKS-PETROLEUM CONTAMINATION	Long MM:	49
Map Src:	1999 doqs	Lat SS:	
Map Scale:	3207	Long SS:	
Coord Acc:	4	X:	-80.8263057263111
Ver Meth:	DPHO	Y:	28.578349811748
Ver Name:	WILLIAMS_CA		
Col Aff:	TKHQ		
Ver Aff:			
Direct:			
Documents:	https://prodenv.dep.state.fl.us/DepNexus/public/electronic-documents/9202119/gis-facility!search		

FDEP Open Data - Storage Tank Contamination Monitoring (STCM)

Loc ID:	11848	Coord Acc:	4
Object ID:	11848	Ver Meth:	DPHO
OOIC:	FACILITY	Ver Name:	WILLIAMS_CA
Site Type:	Fuel user/Non-retail	Ver Prog:	TANKS-PETROLEUM CONTAMINATION
Contam Ind:		Ver Date:	8/18/2010
Next action:		Elevation:	
Fin Respon:		EI Datum:	

Map Key	Number of Records	Direction	Distance (mi/ft)	Elev/Diff (ft)	Site	DB
Rel Feat:	EXACT			El Resolut:		
Alb East:	709623.05			El Units:		
Alb North:	511908.99			Office:	CD	
Datum:	WGS84			Phone:	4072693100	
Col Meth:	DPHO			Operator:	SNAPP, BOB	
Col Name:	WILLIAMS_CA			Lat DD:	28	
Col Date:	4/12/2010			Lat MM:	34	
Col Prog:	TANKS-PETROLEUM CONTAMINATION			Long DD:	80	
Map Src:	1999 doqs			Long MM:	49	
Map Scale:	3207					
Col Aff:	TKHQ					
Ver Aff:						
Documents:	https://prodenv.dep.state.fl.us/DepNexus/public/electronic-documents/9202119/gis-facility!search					

FDEP - Storage Tank Contamination Monitoring (STCM) Details

Contact:	Snapp, Bob	Latitude:	28:34:42.0400
Phone:	407-269-3100	Longitude:	80:49:34.6900
District:	CD	LL Method:	DPHO - Address Matching
County 1:	05 - Brevard	Account Owner:	Canadian Pro Golfers Assn
Name:	Royal Oak Golf Club Inc 2150 Country Club Dr Titusville, FL 32780		

FDEP - Registered Tanks from Storage Tank Contamination Monitoring (STCM) Details

Tank No:	1	Installed:	
Placement:	UNDER	Size:	500
Status:	Removed from Site	Content:	Unleaded Gas
Construction:			
Piping:			
Monitoring:			

FDEP - Registered Tanks from Storage Tank Contamination Monitoring (STCM) Details

Tank No:	2	Installed:	
Placement:	UNDER	Size:	500
Status:	Removed from Site	Content:	Vehicular Diesel
Construction:			
Piping:			
Monitoring:			

FDEP - Registered Tanks from Storage Tank Contamination Monitoring (STCM) Details

Tank No:	4	Installed:	
Placement:	UNDER	Size:	5000
Status:	Removed from Site	Content:	Vehicular Diesel
Construction:			
Piping:			
Monitoring:			

FDEP - Registered Tanks from Storage Tank Contamination Monitoring (STCM) Details

Tank No:	3	Installed:	
Placement:	UNDER	Size:	500
Status:	Removed from Site	Content:	Unleaded Gas
Construction:			
Piping:			
Monitoring:			

Map Key	Number of Records	Direction	Distance (mi/ft)	Elev/Diff (ft)	Site	DB
---------	-------------------	-----------	------------------	----------------	------	----

TITUSVILLE FL 32780

Facility ID:	9202119	County:	BREVARD
Project ID:	SUPER	Longitude:	-80.826323
Req No:		Latitude:	28.578304
Loc ID:	245731	GPS Date:	1/15/2010 0:00:00
GPS ID:	245731	Datum:	
Type:	PETROLEUM	Software:	
Insp CHD:	BREVARD	Streetside:	
HAE:		Agency:	DOH
Loc Method:	DPHO - Digital Aerial Photos		
Insp F Name:	CM		
Insp L Name:	LECKEY		
Comment:	tanks behind maintenance building		

3	1 of 5	NNE	0.08 / 438.08	25.37 / 1	STAR ENTERPRISE 1500 HARRISON ST TITUSVILLE FL 32780-5493	RCRA NON GEN
----------	--------	------------	----------------------	------------------	--	-------------------------

EPA Handler ID:	FLD984190330
Gen Status Universe:	No Report
Contact Name:	SONDRA BIENVENU
Contact Address:	777 , WALKER ST , , HOUSTON , TX, 77002-5316 , US
Contact Phone No and Ext:	713-241-5036
Contact Email:	
Contact Country:	US
County Name:	BREVARD
EPA Region:	04
Land Type:	Private
Receive Date:	20021209
Location Latitude:	
Location Longitude:	

Violation/Evaluation Summary

Note:	NO RECORDS: As of Jan 2021, there are no Compliance Monitoring and Enforcement (violation) records associated with this facility (EPA ID).
--------------	--

Handler Summary

Importer Activity:	No
Mixed Waste Generator:	No
Transporter Activity:	No
Transfer Facility:	No
Onsite Burner Exemption:	No
Furnace Exemption:	No
Underground Injection Activity:	No
Commercial TSD:	No
Used Oil Transporter:	No
Used Oil Transfer Facility:	No
Used Oil Processor:	No
Used Oil Refiner:	No
Used Oil Burner:	No
Used Oil Market Burner:	No
Used Oil Spec Marketer:	No

Hazardous Waste Handler Details

Sequence No:	200212
Receive Date:	20021209
Handler Name:	STAR ENTERPRISE
Source Type:	Notification
Federal Waste Generator Code:	N

Map Key	Number of Records	Direction	Distance (mi/ft)	Elev/Diff (ft)	Site	DB
---------	----------------------	-----------	---------------------	-------------------	------	----

Generator Code Description: Not a Generator, Verified

Waste Code Details

Hazardous Waste Code: D001
Waste Code Description: IGNITABLE WASTE

Owner/Operator Details

Owner/Operator Ind:	Current Owner	Street No:	
Type:	Private	Street 1:	PO BOX 945140
Name:	DUYET HOANG	Street 2:	
Date Became Current:	19981218	City:	MAITLAND
Date Ended Current:	19981221	State:	FL
Phone:		Country:	US
Source Type:	Notification	Zip Code:	32794-5140
Owner/Operator Ind:	Current Owner	Street No:	
Type:	Private	Street 1:	PO BOX 945140
Name:	HOANG DUYET	Street 2:	
Date Became Current:	19981218	City:	MAITLAND
Date Ended Current:	19981221	State:	FL
Phone:		Country:	US
Source Type:	Notification	Zip Code:	32794-5140
Owner/Operator Ind:	Current Owner	Street No:	
Type:	Private	Street 1:	PO BOX 4540
Name:	MOTIVA ENTERPRISES LLC	Street 2:	
Date Became Current:	19981218	City:	HOUSTON
Date Ended Current:		State:	TX
Phone:		Country:	US
Source Type:	Notification	Zip Code:	77210-4540

3	2 of 5	NNE	0.08 / 438.08	25.37 / 1	GIANT #213 1500 HARRISON ST TITUSVILLE FL 32780	UST
-------------------	--------	-----	------------------	--------------	---	-----

Facility ID:	8501336	Lat DD:	28
Facility Status:	OPEN	Lat MM:	35
ASTs:	0	Lat SS:	8
USTs:	3	Long DD:	80
Tanks:	3	Long MM:	49
Facility Type:	A	Long SS:	10
Contact:	BARBARA WHITTAKER	Lat/Long Method:	GGPS
Facility Phone:	8137400422	Bad Addr Indicator:	
Owner ID:	46643	County:	BREVARD
Owner Phone:	8137400422	Dep Co:	P
Owner:	GIANT OIL INC		
Owner Address1:	1806 N FRANKLIN ST		
Owner Address2:	ATTN: STORAGE TANK REGISTRATION		
Owner City:	TAMPA		
Owner State:	FL		
Owner Zip 5:	33602		
Owner Zip 4:			
Type Desc:	Retail Station		
Oculus Docs Inventory URL:	https://erisservice7.ecologeris.com/ErisExt/flo/ocure.ashx?ID=8501336&CAT=11		
Information Portal Facility URL:	http://prodenv.dep.state.fl.us/DepNexus/public/facilitysearch?pagination=true&facility.id=8501336		
Information Portal Doc URL:	http://prodenv.dep.state.fl.us/DepNexus/public/electronic-documents/8501336/facility!search		

Tank Information

Tank ID:	6	Determination:	Double Walled
Tank Status:	U - In Service	Gallons:	10000
Status Date:		Placement:	UNDERGROUND
Installation Date:	01-SEP-1991	Tank Vessel Indic:	TANK

Map Key	Number of Records	Direction	Distance (mi/ft)	Elev/Diff (ft)	Site	DB
---------	-------------------	-----------	------------------	----------------	------	----

Substance: B - Unleaded Gas

Piping

Piping Description: F-Double wall
Tkstat: U
Stat Date:

Piping Description: K-Dispenser liners
Tkstat: U
Stat Date:

Piping Description: C-Fiberglass
Tkstat: U
Stat Date:

Piping Description: J-Pressurized piping system
Tkstat: U
Stat Date:

Monitoring

Monitoring Desc: L-Automatic tank gauging - USTs
Tkstat: U
Stat Date:

Monitoring Desc: 3-Electronic monitor pipe sumps
Tkstat: U
Stat Date:

Monitoring Desc: 6-External piping monitoring
Tkstat: U
Stat Date:

Monitoring Desc: 2-Visual inspect pipe sumps
Tkstat: U
Stat Date:

Monitoring Desc: G-Electronic line leak detector
Tkstat: U
Stat Date:

Monitoring Desc: F-Monitor dbl wall tank space
Tkstat: U
Stat Date:

Tank Information

Tank ID:	5	Determination:	Double Walled
Tank Status:	U - In Service	Gallons:	10000
Status Date:		Placement:	UNDERGROUND
Installation Date:	01-SEP-1991	Tank Vessel Indic:	TANK
Substance:	B - Unleaded Gas		

Piping

Piping Description: F-Double wall
Tkstat: U
Stat Date:

Piping Description: C-Fiberglass
Tkstat: U
Stat Date:

Map Key	Number of Records	Direction	Distance (mi/ft)	Elev/Diff (ft)	Site	DB
---------	-------------------	-----------	------------------	----------------	------	----

Piping Description: K-Dispenser liners
Tkstat: U
Stat Date:

Piping Description: J-Pressurized piping system
Tkstat: U
Stat Date:

Monitoring

Monitoring Desc: L-Automatic tank gauging - USTs
Tkstat: U
Stat Date:

Monitoring Desc: 3-Electronic monitor pipe sumps
Tkstat: U
Stat Date:

Monitoring Desc: G-Electronic line leak detector
Tkstat: U
Stat Date:

Monitoring Desc: 4-Visual inspect dispenser liners
Tkstat: U
Stat Date:

Monitoring Desc: 2-Visual inspect pipe sumps
Tkstat: U
Stat Date:

Monitoring Desc: F-Monitor dbl wall tank space
Tkstat: U
Stat Date:

Tank Information

Tank ID: 7
Tank Status: U - In Service
Status Date:
Installation Date: 01-SEP-1991
Substance: B - Unleaded Gas

Determination: Double Walled
Gallons: 10000
Placement: UNDERGROUND
Tank Vessel Indic: TANK

Piping

Piping Description: F-Double wall
Tkstat: U
Stat Date:

Piping Description: K-Dispenser liners
Tkstat: U
Stat Date:

Piping Description: C-Fiberglass
Tkstat: U
Stat Date:

Piping Description: J-Pressurized piping system
Tkstat: U
Stat Date:

Monitoring

Monitoring Desc: F-Monitor dbl wall tank space
Tkstat: U

Map Key	Number of Records	Direction	Distance (mi/ft)	Elev/Diff (ft)	Site	DB
---------	-------------------	-----------	------------------	----------------	------	----

Stat Date:

Monitoring Desc: L-Automatic tank gauging - USTs
Tkstat: U
Stat Date:

Monitoring Desc: 3-Electronic monitor pipe sumps
Tkstat: U
Stat Date:

Monitoring Desc: 2-Visual inspect pipe sumps
Tkstat: U
Stat Date:

Monitoring Desc: G-Electronic line leak detector
Tkstat: U
Stat Date:

Monitoring Desc: 4-Visual inspect dispenser liners
Tkstat: U
Stat Date:

3	3 of 5	NNE	0.08 / 438.08	25.37 / 1	GIANT #213 1500 HARRISON ST TITUSVILLE FL 32780-5493	LST
-------------------	--------	-----	---------------	-----------	--	-----

Facility ID:	8501336	Contact:	BARBARA WHITTAKER
Facility Status:	OPEN	Phone:	(813)740-0422
Facility Type:	A - Retail Station	Name Changed:	09/13/2012
Score:	6	Address Changed:	04/08/1998
Score Effective Date:	11/02/2006	Section:	009
Score when Ranked:	9	Township:	22S
Rank:	11086	Range:	35E
Operator:	BARBARA WHITTAKER/AMANDA SMITH	District:	CD
Prim Related Party:	46643	County:	BREVARD
Primary RP Role:	ACCOUNT OWNER	County No:	5
RP Begin Date:	09/13/2012	Lat DD:	28
RP Address1:	1806 N FRANKLIN ST	Lat MM:	35
RP Address2:	ATTN: STORAGE TANK REGISTRATION	Lat SS:	9.921
RP City:	TAMPA	Long DD:	80
RP State:	FL	Long MM:	49
RP Zip5:	33602	Long SS:	8.5839
RP Zip4:		Feature:	
RP Phone:	(813)740-0422	Method:	GGPS
RP Phone Ext.:	124	Datum:	0
RP Bad Addr Ind:	No		
RP Name:	GIANT OIL INC		
Oculus Docs Inventory:	https://eriservice7.ecologeris.com/ErisExt/flo/ocure.ashx?ID=8501336&CAT=11		
Information Portal Facility URL:	http://prodenv.dep.state.fl.us/DepNexus/public/facilitysearch?pagination=true&facility.id=8501336		
Information Portal Doc URL:	http://prodenv.dep.state.fl.us/DepNexus/public/electronic-documents/8501336/facility!search		

Discharge Cleanup Summary

Discharge Date: 07/31/1986
Cleanup Required: R - CLEANUP REQUIRED
Discharge Cleanup Status: RA - RA ONGOING
Discharge Cleanup Stat Date: 10/01/2001
Eligibility Indicator: E - ELIGIBLE
Site Manager: MYERS_JL
Site Manager End Date: 06/01/2018
Tank Office: PCTM5 - PETROLEUM CLEANUP TEAM 5

Contaminated Media

Contaminated Drinking Wells: 0
Contaminated Mntring Wells: NO

Map Key	Number of Records	Direction	Distance (mi/ft)	Elev/Diff (ft)	Site	DB
Contaminated Soil:		YES				
Contaminated Surface Water:		NO				
Contaminated Ground Water:		NO				
Pollutant:		P - Generic Gasoline				
Other Description:						
Gallons Discharged:						

Petroleum Cleanup Program Eligibility

Cleanup Program: E - EARLY DETECTION INCENTIVE
Eligibility Status: ELIGIBLE

Task Info

SA Task ID:	16467	RAP Task ID:	16468
SA Cleanup Resp:	RP - RESPONSIBLE PARTY	RAP Clean Resp ID:	RP - RESPONSIBLE PARTY
SA Fund Elig Type:	-	RAP Fund Elig Type:	-
SA Actual Cost:		RAP Actual Cost:	
SA Complete Date:	06-05-1996	RAP Complete Date:	12-17-2002
SA Payment Date:		RAP Payment Date:	
SR Task ID:	16466	RAP Last Ord Appr:	
SR Cleanup Resp:	RP - RESPONSIBLE PARTY	RA Task ID:	16469
SR Fund Elig Type:	-	RA Cleanup Resp:	RP - RESPONSIBLE PARTY
SR Actual Cost:		RA Fund Elig Type:	-
SR Complete Date:		RA Yrs to Complete:	
SR Payment Date:		RA Actual Cost:	
SR Oral Date:		SRC Action Type:	-
SR Written Date:		SRC Submit Date:	
SR Soil Removal:		SRC Review Date:	
SR Free Prod Rmvl:		SRC Complete Status:	-
SR Soil Ton Remove:		SRC Comp Status Dt:	
SR Soil Treatment:		SRC Issue Date:	
SR Other Treatment:		SRC Comments:	
SR Alt Proc Rec:		Tank Office:	PCTM5 - Team 5
SR Alternate Procedure Status:			
SR Alt Procedure Status Dt:			
SR Alt Procedure Comment:			

Petroleum Cleanup Funding Cap Encumbrance to Date

FCFS:	\$2,197.61
LPSPASM:	\$0.00
SPASM:	\$0.00
NPDES:	\$0.00
Utility 1 Time Payments:	\$0.00
All Wo Ta Co Pos Encumbered:	\$95,103.67
Wo Ta Co Pos Exclu from Cap:	\$0.00
Ttl Amnt Encumbered to Date:	\$97,301.28
Ttl Amnt Encumbered Towar:	\$97,301.28

Petroleum Cleanup PCT Facility Score

Facility Cleanup Status: ONGO - ONGOING
Related Party ID: 46643
RP Contact: BARBARA WHITTAKER
Bad Address Indicator: N

Contract

Contractor: TRIDENT TREATMENT & DEWATERING, LLC DBA MAS ENVIRONMENTAL, L
Score: 6
Facility Name: GIANT #213
Address: 1500 HARRISON ST

Map Key	Number of Records	Direction	Distance (mi/ft)	Elev/Diff (ft)	Site	DB
City:		TITUSVILLE				
Zip:		32780				
District:		CD				
County ID:		5				
County:		BREVARD				

3	4 of 5	NNE	0.08 / 438.08	25.37 / 1	GIANT #213 1500 HARRISON ST TITUSVILLE FL 32780	STCS
-------------------	--------	-----	---------------	-----------	---	------

Facility ID:	8501336	City (Map):	TITUSVILLE
Status (Map):	REVIEWED	County (Map):	5
Contam (Map):	YES	Zip4 (Map):	5493
Fac Type (Map):	A	Zip5 (Map):	32780
Fac Stat (Map):	OPEN	County:	05 - Brevard
Address (Map):	1500 HARRISON ST	Type :	A - Retail Station
Name (Map):	GIANT #213	Status:	Open
Fac Name(OpenData):	GIANT #213		
Status (Open Data):	REVIEWED		
Facility Status (Open Data):	OPEN		
Facility Type Code (Open Data):	A		
Facility Type (Open Data):	Retail Station		
Fac Cleanup Stat Cd(OpenData):	ONGO		
Fac Cleanup Status(OpenData):	ONGOING		
Cleanup Status Effective Date:	2000/10/10 18:30:27+00		
Address (Open Data):	1500 HARRISON ST		
City (Open Data):	TITUSVILLE		
Zip5 (Open Data):	32780		
County (Open Data):	BREVARD		
CC County ID (Open Data):	5		

FDEP Storage Tank Monitoring Open Data Details

Object ID:	675	Ver Prog:	TANKS-PETROLEUM CONTAMINATION
Regulated:	YES	Ver Date:	2018/05/10 10:17:07+00
OOIC:	FACILITY	Elevation:	
Rel Feat:	EXACT	El Datum:	
ALB East:	710505.86	El Resolut:	
ALB North:	512889.66	El Units:	
Datum:	NAD83	Loc ID:	12791
Col Meth:	DPHO	Lat DD:	28
Col Name:	WILLIAMS_CA	Lat MM:	35
Col Date:	2018/05/10 10:17:07+00	Long DD:	80
Col Prog:	TANKS-PETROLEUM CONTAMINATION	Long MM:	49
Map Src:	imagerywithroads	Lat SS:	
Map Scale:	564	Long SS:	
Coord Acc:	4	X:	-80.8190540300076
Ver Meth:	DPHO	Y:	28.586094535239
Ver Name:	WILLIAMS_CA		
Col Aff:	FLORIDA DEPARTMENT OF ENVIRONMENTAL PROTECTION		
Ver Aff:	FLORIDA DEPARTMENT OF ENVIRONMENTAL PROTECTION		
Direct:			
Documents:	https://prodenv.dep.state.fl.us/DepNexus/public/electronic-documents/8501336/gis-facility!search		

FDEP Open Data - Storage Tank Contamination Monitoring (STCM)

Loc ID:	12791	Coord Acc:	4
Object ID:	12791	Ver Meth:	DPHO
OOIC:	FACILITY	Ver Name:	WILLIAMS_CA
Site Type:	Retail Station	Ver Prog:	TANKS-PETROLEUM CONTAMINATION
Contam Ind:		Ver Date:	5/10/2018
Next action:	PLACARD 17-JUN-2020	Elevation:	
Fin Respon:		El Datum:	
Rel Feat:	EXACT	El Resolut:	
Alb East:	710505.86	El Units:	
Alb North:	512889.66	Office:	CD

Map Key	Number of Records	Direction	Distance (mi/ft)	Elev/Diff (ft)	Site	DB
Datum:	NAD83			Phone:	8137400422	
Col Meth:	DPHO			Operator:	BARBARA WHITTAKER/AMANDA SMITH	
Col Name:	WILLIAMS_CA			Lat DD:	28	
Col Date:	5/10/2018			Lat MM:	35	
Col Prog:	TANKS-PETROLEUM CONTAMINATION			Long DD:	80	
Map Src:	imagerywithroads			Long MM:	49	
Map Scale:	564					
Col Aff:	FLORIDA DEPARTMENT OF ENVIRONMENTAL PROTECTION					
Ver Aff:	FLORIDA DEPARTMENT OF ENVIRONMENTAL PROTECTION					
Documents:	https://prodenv.dep.state.fl.us/DepNexus/public/electronic-documents/8501336/gis-facility!search					

FDEP - Storage Tank Contamination Monitoring (STCM) Details

Contact:	Barbara Whittaker/Amanda Smith	Latitude:	28:35:09.9210
Phone:	813-740-0422	Longitude:	80:49:08.5839
District:	CD	LL Method:	DPHO - Geodetic Quality Global Positioning System (GPS)
County 1:	05 - Brevard	Account Owner:	Giant Oil Inc
Name:	Giant #213 1500 Harrison St Titusville, FL 32780- 5493		

FDEP - Registered Tanks from Storage Tank Contamination Monitoring (STCM) Details

Tank No:	5	Installed:	09/01/1991
Placement:	UNDER	Size:	10000
Status:	In Service	Content:	Unleaded Gas
Construction:	A - Ball Check Valve E - Fiberglass I - Double Wall M - Spill Containment Bucket O - Tight Fill		
Piping:	C - Fiberglass F - Double Wall J - Pressurized Piping System K - Dispenser Liners		
Monitoring:	2 - Visual Inspect Pipe Sumps 3 - Electronic Monitor Pipe Sumps 4 - Visual Inspect Dispenser Liners F - Monitor Dbl Wall Tank Space G - Electronic Line Leak Detector L - Automatic Tank Gauging - Usts		

FDEP - Registered Tanks from Storage Tank Contamination Monitoring (STCM) Details

Tank No:	1	Installed:	07/01/1967
Placement:	UNDER	Size:	5000
Status:	Removed from Site	Content:	Unleaded Gas
Construction:			
Piping:			
Monitoring:			

FDEP - Registered Tanks from Storage Tank Contamination Monitoring (STCM) Details

Tank No:	4	Installed:	07/01/1967
Placement:	UNDER	Size:	5000
Status:	Removed from Site	Content:	Leaded Gas
Construction:			
Piping:			
Monitoring:			

FDEP - Registered Tanks from Storage Tank Contamination Monitoring (STCM) Details

Tank No:	7	Installed:	09/01/1991
-----------------	---	-------------------	------------

Map Key	Number of Records	Direction	Distance (mi/ft)	Elev/Diff (ft)	Site	DB
Placement:	UNDER			Size:	10000	
Status:	In Service			Content:	Unleaded Gas	
Construction:		A - Ball Check Valve E - Fiberglass I - Double Wall M - Spill Containment Bucket O - Tight Fill				
Piping:		C - Fiberglass F - Double Wall J - Pressurized Piping System K - Dispenser Liners				
Monitoring:		2 - Visual Inspect Pipe Sumps 3 - Electronic Monitor Pipe Sumps 4 - Visual Inspect Dispenser Liners F - Monitor Dbl Wall Tank Space G - Electronic Line Leak Detector L - Automatic Tank Gauging - Usts				
<u>FDEP - Registered Tanks from Storage Tank Contamination Monitoring (STCM) Details</u>						
Tank No:	3			Installed:	07/01/1967	
Placement:	UNDER			Size:	5000	
Status:	Removed from Site			Content:	Unleaded Gas	
Construction:						
Piping:						
Monitoring:						
<u>FDEP - Registered Tanks from Storage Tank Contamination Monitoring (STCM) Details</u>						
Tank No:	2			Installed:	07/01/1967	
Placement:	UNDER			Size:	5000	
Status:	Removed from Site			Content:	Unleaded Gas	
Construction:						
Piping:						
Monitoring:						
<u>FDEP - Registered Tanks from Storage Tank Contamination Monitoring (STCM) Details</u>						
Tank No:	6			Installed:	09/01/1991	
Placement:	UNDER			Size:	10000	
Status:	In Service			Content:	Unleaded Gas	
Construction:		A - Ball Check Valve E - Fiberglass I - Double Wall M - Spill Containment Bucket O - Tight Fill				
Piping:		C - Fiberglass F - Double Wall J - Pressurized Piping System K - Dispenser Liners				
Monitoring:		2 - Visual Inspect Pipe Sumps 3 - Electronic Monitor Pipe Sumps 6 - External Piping Monitoring F - Monitor Dbl Wall Tank Space G - Electronic Line Leak Detector L - Automatic Tank Gauging - Usts				
<u>3</u>	5 of 5	NNE	0.08 / 438.08	25.37 / 1	SHELL FOOD MART 1500 HARRISON ST TITUSVILLE FL 32780	WELL SURVEILLANCE
Facility ID:	8501336			County:	BREVARD	
Project ID:	SUPER			Longitude:	-80.819049	
Req No:	RE40068			Latitude:	28.586127	
Loc ID:	108373			GPS Date:	9/29/2006 0:00:00	

Map Key	Number of Records	Direction	Distance (mi/ft)	Elev/Diff (ft)	Site	DB
GPS ID:	108373				Datum:	
Type:	PETROLEUM				Software:	Risk_Solo_v2
Insp CHD:	BREVARD				Streetside:	
HAE:	-25.72				Agency:	DOH
Loc Method:	DGPS - Differentially Corrected GPS					
Insp F Name:	ANNE JEANENE					
Insp L Name:	BENGOA					
Comment:	on top of center tanks					

4	1 of 1	S	0.08 / 440.17	24.68 / 0	1614 Lema Drive TITUSVILLE FL	SPILLS
-------------------	--------	---	---------------	-----------	----------------------------------	--------

Incident No:	20542	Incident Date:	11/19/2001
Incident Type:	Inland	County:	Brevard

Spill Details

Incident Status:		Criminal Indicator:	
Incident Party Type:		Hurricane Indicator:	
Incident Party Name:		Description:	Spill
Pollutant Name:	Heating oil	On Scene Response:	
Pollutant Category:			
Pollutant Actual Volume:	0		
Pollutant Unit Measure:	gallon		

5	1 of 3	NNE	0.09 / 449.21	25.59 / 1	GIANT #213 1500 HARRISON STREET TITUSVILLE FL 32780	INST
-------------------	--------	-----	---------------	-----------	---	------

Facility ID No:	STCM-8501336	Site ZIP5:	32780
Site ID:	ERIC_7007	Site ZIP4:	
Boundary Key:	1008	Site State:	FL
OIC Obj of Inter ID:	SWIM	Mechanism Instr No:	
VSC1 Verif Status ID:	REVIEWED	Mechanism Effect Dt:	08-MAY-18
Control ID:	IC-1343	Mechanism Counties:	Brevard
Begin Date:	5/8/2018	Mechanism Category:	LSSI NFA Orders
End Date:	1/1/1970	Mechanism Book No:	7161
Previously Publish?:	Yes	Mechanism Page No:	0774
Site WMD:	SJRWMD	Create User Name:	ERIC_INIT_ICR_LOAD
Site Progr Type Key:	PETROLEUM	Create Date/Time:	11/29/2018
Site Managing Progr:	Petroleum Restoration Program	Modify User Name:	
Site Dep Office:	CD	Modify Date/Time:	1/1/1970
Engineering Controls:	None	Collector User Name:	ERIC_INIT_ICR_LOAD
Contaminated Media:	Groundwater	Collection Date:	11/29/2018
PC2 Proximity ID:	EXACT	Verification Date:	1/1/1970
Horizontal Reference:	HARN	Verifier User Name:	
Site Name:	GAINT #213		
Control Name:	GAINT #213		
CMC2 Coord Method ID:	CSUR		
Contaminations:	Petroleum (Includes BTEX and MTBE)-Legacy		
Restrictions:	LSSI		
Mechanism Types:	LSSI NFA Order		
Description:	LSSI NFA ORDER		
Site Documents:	https://prodenv.dep.state.fl.us/DepNexus/public/electronic-documents/ERIC_7007/gis-facility!search		
Comments:	Limited groundwater (GW) assessment completed under LSSI Program. Minimal on-site contamination levels met LSSI NFA criteria. Do not use GW for drinking water or irrigation. For clarification, contact DEP LSSI coordinator.		

5	2 of 3	NNE	0.09 / 449.21	25.59 / 1	GIANT #213 1500 HARRISON ST TITUSVILLE FL 32780-5493	DWM CONTAM
-------------------	--------	-----	---------------	-----------	--	------------

Facility ID:	8501336	Related Party ID:	46643
--------------	---------	-------------------	-------

Map Key	Number of Records	Direction	Distance (mi/ft)	Elev/Diff (ft)	Site	DB
Facility Type:	A - Retail Station				Primary RP Role:	ACCOUNT OWNER
Program Area:	Storage Tanks				RP Begin Date:	9/13/2012
Rank:	11086				RP Name:	GIANT OIL INC
Operator:	BARBARA WHITTAKER/AMANDA SMITH				RP Address1:	1806 N FRANKLIN ST
Phone:	(813)740-0422				RP Address2:	ATTN: STORAGE TANK REGISTRATION
Name Changed:	9/13/2012				RP City:	TAMPA
Addr Changed:	4/8/1998				RP State:	FL
Method:	GGPS				RP Zip5:	33602
Datum:	0				RP Zip4:	
County:	BREVARD				Contact:	BARBARA WHITTAKER
Range:	35E				RP Phone:	(813)740-0422
Township:	22S				RP Extension:	24
Section:	9				Rp Bad Addr Ind:	N

Program Details

Facility Status:	OPEN	Lat DD:	1/28/1900
Priority Score:	6	Lat MM:	35
Score Effective Dt:	11/2/2006	Lat SS:	9.921
Score When Ranked:	1/9/1900	Long DD:	80
Offsite Contam:		Long MM:	49
Program Eligible:		Long SS:	8.5839
Ineligible:		Datum:	0
District:	CD	Staff Assigned:	
Method:	GGPS	Priority:	
Project Coordinator:			

5 3 of 3 **NNE** 0.09 / 449.21 25.59 / 1 **REB OIL #645**
1500 HARRISON ST
TITUSVILLE FL 32780 **DWM CONTAM**

Facility ID:	8501336	Related Party ID:	
Facility Type:		Primary RP Role:	
Program Area:	Petroleum	RP Begin Date:	
Rank:		RP Name:	
Operator:		RP Address1:	
Phone:		RP Address2:	
Name Changed:		RP City:	
Addr Changed:		RP State:	
Method:		RP Zip5:	
Datum:		RP Zip4:	
County:	BREVARD	Contact:	
Range:		RP Phone:	
Township:		RP Extension:	
Section:		Rp Bad Addr Ind:	

Program Details

Facility Status:	WAITING	Lat DD:	28
Priority Score:	6	Lat MM:	35
Score Effective Dt:		Lat SS:	9.3632
Score When Ranked:		Long DD:	80
Offsite Contam:	N	Long MM:	49
Program Eligible:	Y	Long SS:	8.3092
Ineligible:		Datum:	HARN
District:	PCLP5	Staff Assigned:	
Method:	DPHO	Priority:	
Project Coordinator:			

6 1 of 1 **NNW** 0.09 / 464.06 20.02 / -5 **WINN-DIXIE #2326**
1564 HARRISON ST
TITUSVILLE FL 32780-3453 **RCRA VSQG**

EPA Handler ID: FLR000204024
Gen Status Universe: VSG

Map Key	Number of Records	Direction	Distance (mi/ft)	Elev/Diff (ft)	Site	DB
Contact Name:		LORI HODGE				
Contact Address:		15500 , W BEAVER ST , , JACKSONVILLE , FL, 32220-2152 , US				
Contact Phone No and Ext:		904-266-8029				
Contact Email:		LORIHODGE@WINN-DIXIE.COM				
Contact Country:		US				
County Name:		BREVARD				
EPA Region:		04				
Land Type:		Private				
Receive Date:		20130822				
Location Latitude:		28.58633				
Location Longitude:		-80.82403				

Violation/Evaluation Summary

Note: NO RECORDS: As of Jan 2021, there are no Compliance Monitoring and Enforcement (violation) records associated with this facility (EPA ID).

Handler Summary

Importer Activity: No
Mixed Waste Generator: No
Transporter Activity: No
Transfer Facility: No
Onsite Burner Exemption: No
Furnace Exemption: No
Underground Injection Activity: No
Commercial TSD: No
Used Oil Transporter: No
Used Oil Transfer Facility: No
Used Oil Processor: No
Used Oil Refiner: No
Used Oil Burner: No
Used Oil Market Burner: No
Used Oil Spec Marketer: No

Hazardous Waste Handler Details

Sequence No: 201308
Receive Date: 20130822
Handler Name: WINN-DIXIE #2326
Federal Waste Generator Code: 3
Generator Code Description: Very Small Quantity Generator
Source Type: Notification

Waste Code Details

Hazardous Waste Code: D001
Waste Code Description: IGNITABLE WASTE

Hazardous Waste Code: D002
Waste Code Description: CORROSIVE WASTE

Hazardous Waste Code: D009
Waste Code Description: MERCURY

Owner/Operator Details

Owner/Operator Ind:	Current Owner	Street No:	
Type:	Private	Street 1:	9816 S MILITARY TRAIL STE C2.3
Name:	SUNSET CENTRES OF SOUTH FLORIDA LP	Street 2:	
Date Became Current:	19860220	City:	BOYNTON BEACH
Date Ended Current:		State:	FL
Phone:	561-732-1000	Country:	US

Map Key	Number of Records	Direction	Distance (mi/ft)	Elev/Diff (ft)	Site	DB
Source Type:	Notification				Zip Code:	33436
Owner/Operator Ind:	Current Operator				Street No:	
Type:	Other				Street 1:	5050 EDGEWOOD CT
Name:	WINN DIXIE STORES INC				Street 2:	
Date Became Current:	19860220				City:	JACKSONVILLE
Date Ended Current:					State:	FL
Phone:	904-783-5000				Country:	US
Source Type:	Notification				Zip Code:	32254-3601

7	1 of 1	NNW	0.09 / 465.22	20.02 / -5	VILLAGE SQUARE WASH BOWL 1570 HARRISON ST TITUSVILLE FL 32780	STCS
-------------------	--------	-----	---------------	------------	---	------

Facility ID:	9501449	City (Map):	TITUSVILLE
Status (Map):	REVIEWED	County (Map):	5
Contam (Map):		Zip4 (Map):	0
Fac Type (Map):	3	Zip5 (Map):	32780
Fac Stat (Map):	CLOSED	County:	05 - Brevard
Address (Map):	1570 HARRISON ST	Type :	3 - Dry Drop-Off
Name (Map):	VILLAGE SQUARE WASH BOWL	Status:	Closed
Fac Name(OpenData):	VILLAGE SQUARE WASH BOWL		
Status (Open Data):	REVIEWED		
Facility Status (Open Data):	CLOSED		
Facility Type Code (Open Data):	3		
Facility Type (Open Data):	Dry drop-off		
Fac Cleanup Stat Cd(OpenData):			
Fac Cleanup Status(OpenData):			
Cleanup Status Effective Date:	1970/01/01 00:00:00+00		
Address (Open Data):	1570 HARRISON ST		
City (Open Data):	TITUSVILLE		
Zip5 (Open Data):	32780		
County (Open Data):	BREVARD		
CC County ID (Open Data):	5		

FDEP Storage Tank Monitoring Open Data Details

Object ID:	46412	Ver Prog:	TANKS-PETROLEUM CONTAMINATION
Regulated:	NO	Ver Date:	2003/12/29 10:53:45+00
OOIC:	FACILITY	Elevation:	
Rel Feat:	ENTRA	EI Datum:	
ALB East:	710278.57	EI Resolut:	
ALB North:	512922.45	EI Units:	
Datum:	WGS84	Loc ID:	47589
Col Meth:	DGPS	Lat DD:	28
Col Name:	SNYDER_W	Lat MM:	35
Col Date:	2003/12/29 10:53:45+00	Long DD:	80
Col Prog:	TANKS-PETROLEUM CONTAMINATION	Long MM:	49
Map Src:	1999 doqs	Lat SS:	
Map Scale:	4999	Long SS:	
Coord Acc:	3	X:	-80.8213685306946
Ver Meth:	DPHO	Y:	28.586438313833
Ver Name:	SNYDER_W		
Col Aff:	DEPARTMENT OF ENVIRONMENTAL PROTECTION		
Ver Aff:	DEPARTMENT OF ENVIRONMENTAL PROTECTION		
Direct:			
Documents:	https://prodenv.dep.state.fl.us/DepNexus/public/electronic-documents/9501449/gis-facility!search		

FDEP Open Data - Storage Tank Contamination Monitoring (STCM)

Loc ID:	47589	Coord Acc:	3
Object ID:	47589	Ver Meth:	DPHO
OOIC:	FACILITY	Ver Name:	SNYDER_W
Site Type:	Dry drop-off	Ver Prog:	TANKS-PETROLEUM CONTAMINATION
Contam Ind:		Ver Date:	12/29/2003
Next action:		Elevation:	

Map Key	Number of Records	Direction	Distance (mi/ft)	Elev/Diff (ft)	Site	DB
Fin Respon:						
Rel Feat:	ENTRA				EI Datum:	
Alb East:	710278.57				EI Resolut:	
Alb North:	512922.45				EI Units:	
Datum:	WGS84				Office:	CD
Col Meth:	DGPS				Phone:	4072683752
Col Name:	SNYDER_W				Operator:	
Col Date:	12/29/2003				Lat DD:	28
Col Prog:	TANKS-PETROLEUM CONTAMINATION				Lat MM:	35
Map Src:	1999 doqs				Long DD:	80
Map Scale:	4999				Long MM:	49
Col Aff:	DEPARTMENT OF ENVIRONMENTAL PROTECTION					
Ver Aff:	DEPARTMENT OF ENVIRONMENTAL PROTECTION					
Documents:	https://prodenv.dep.state.fl.us/DepNexus/public/electronic-documents/9501449/gis-facility!search					

FDEP - Storage Tank Contamination Monitoring (STCM) Details

Contact:		Latitude:	28:35:11.1586
Phone:	407-268-3752	Longitude:	80:49:16.9161
District:	CD	LL Method:	DGPS
County 1:	05 - Brevard	Account Owner:	Mcmullen Holdings Inc
Name:	Village Square Wash Bowl 1570 Harrison St Titusville, FL 32780- 0000		

8	1 of 2	E	0.79 / 4,163.95	11.39 / -13	MASTER CLEANERS INC 2490 S HOPKINS AVE TITUSVILLE FL 32780-5041	CLEANUP DEP
DEP Cleanup Site:	64752691			Object ID:	4521	
Source Database:	ERIC			X Coordina:		
Source Database ID:	ERIC_4009			Y Coordina:		
CPAC Prog Area ID:	DC			Latitude D:	28	
CLCC Cleanup Categ:	OTHCU			Latitude M:	35	
RSC2 Remed Status:	ONHOLD			Latitude S:		
Collect Username:	ERIC_HAZARD_INIT_LOAD			Longitude D:	80	
Collect Date:	2016/06/23 00:00:00+00			Longitude M:	48	
Collect Affiliation:				Longitude S:		
OIC Object:	FACIL			Map Source:		
PC2 Proximity ID:	ENTRA			Map Sour 1:	0	
Calc Coord Accuracy:	3			County:		
Coordinate Method:	WGPS			DC4 Datum ID:	NAD83	
Data Load Date:	2020/10/26 07:00:22+00			Interpolat:		
Cc2 County:	5			Verifier Username:	ERIC_HAZARD_INIT_LOAD	
Oc3 Office:	CD			Verifer Affiliation:		
Source Latitude:	28.586475758			Verification Date:	2016/06/23 00:00:00+00	
Source Longitude:	-80.806361221			Verif Coord Method:	WGPS	
Verif Status:	REVIEWED					
Documents:	https://prodenv.dep.state.fl.us/DepNexus/public/electronic-documents/ERIC_4009/facility!search					
Comments:	Alternate ID: 059500196					

8	2 of 2	E	0.79 / 4,163.95	11.39 / -13	MASTER CLEANERS INC 2490 S HOPKINS AVE TITUSVILLE FL	CLEANUP DEP
DEP Cleanup Site:	47855574	Object ID:	7024			
Source Database:	HAZARD	X Coordina:	711743.48959			
Source Database ID:	000059500196	Y Coordina:	512964.003196			
CPAC Prog Area ID:	DC	Latitude D:	28			
CLCC Cleanup Categ:	OTHCU	Latitude M:	35			
RSC2 Remed Status:	PENDING	Latitude S:	11.2934			
Collect Username:		Longitude D:	80			
Collect Date:		Longitude M:	48			
Collect Affiliation:		Longitude S:	22.8898			
OIC Object:	FACIL	Map Source:				

Map Key	Number of Records	Direction	Distance (mi/ft)	Elev/Diff (ft)	Site	DB
PC2 Proximity ID:	APPRX				Map Sour 1:	0
Calc Coord Accuracy:	0				County:	
Coordinate Method:	UNKN				DC4 Datum ID:	NAD83
Data Load Date:	2017-02-15T07:00:12.000Z				Interpolat:	
Cc2 County:	5				Verifier Username:	
Oc3 Office:	CD				Verifier Affiliation:	
Source Latitude:	28.586476000				Verification Date:	
Source Longitude:	-80.806361000				Verif Coord Method:	
Verif Status:	NOT REVIEWED					
Documents:						
Comments:						

9	1 of 4	E	0.98 / 5,159.08	10.08 / -15	MIRACLE CITY MALL DRY CLEANERS 2500 S WASHINGTON AVE TITUSVILLE FL	WCRPS
Site ID:	134039				Coord Accuracy ID:	4
Datum ID:	HARN				Zip5:	32780
Method ID:	UNVR				Zip4:	
Feature:					County ID:	5
Object of Interest:	CAP_RAP SITE				County:	BREVARD
Proximity to Object:	EXACT				Lat DD:	28
Interpolation Scale:					Lat MM:	35
Map Source:	1999 doqs				Long DD:	80
Map Source Scale:	4999				Long MM:	48
Collect Program ID:	CL					
Collect Username:	WOEBER_A					
Collect Affiliation:	DEPARTMENT OF ENVIRONMENTAL PROTECTION					
Verifying Program ID:	CL					
Verify Method ID:	DPHO					
Verifier Username:	WOEBER_A					
Verifier Affiliation:	DEPARTMENT OF ENVIRONMENTAL PROTECTION					
Project Name:	MIRACLE CITY MALL DRY CLEANERS					
Documents:	https://prodenv.dep.state.fl.us/DepNexus/public/electronic-documents/COM_134039/gis-facility!search					

Project Details

Project ID:	64857				District:	CD
OGC No:					GIS ALBX:	711900.26
Status:	CLOSED				GIS ALBY:	513055.25
Priority Score:					Source:	Closed Responsible Party Sites
Offsite COC:	N					
Contaminants:						

9	2 of 4	E	0.98 / 5,159.08	10.08 / -15	MIRACLE CITY MALL DRY CLEANERS 2500 S WASHINGTON AVE TITUSVILLE FL 32780	CLEANUP DEP
DEP Cleanup Site:	45416383				Object ID:	5623
Source Database:	COMET				X Coordina:	711900.000996
Source Database ID:	COM_134039				Y Coordina:	513054.997825
CPAC Prog Area ID:	CU				Latitude D:	28
CLCC Cleanup Categ:	OTHCU				Latitude M:	35
RSC2 Remed Status:	ACTIVE				Latitude S:	14.1107
Collect Username:	WOEBER_A				Longitude D:	80
Collect Date:	2005-12-12T07:44:30.000Z				Longitude M:	48
Collect Affiliation:	DEPARTMENT OF ENVIRONMENTAL PROTECTION				Longitude S:	17.0333
OIC Object:	CAP_R				Map Source:	1999 DOQS
PC2 Proximity ID:	EXACT				Map Sour 1:	4999
Calc Coord Accuracy:	4				County:	
Coordinate Method:	UNKN				DC4 Datum ID:	HARN
Data Load Date:	2016-08-18T07:00:10.000Z				Interpolat:	

Map Key	Number of Records	Direction	Distance (mi/ft)	Elev/Diff (ft)	Site	DB
Cc2 County: 5 Oc3 Office: CD Source Latitude: 28.587258000 Source Longitude: -80.804735000 Verif Status: REVIEWED Documents: Comments:						
Verifer Username: WOEBER_A Verifer Affiliation: DEPARTMENT OF ENVIRONMENTAL PROTECTION Verification Date: 2005-12-12T07:44:30.000Z Verif Coord Method: DPHO						
9	3 of 4	E	0.98 / 5,159.08	10.08 / -15	MIRACLE CITY CLEANERS 2500 S WASHINGTON AVE TITUSVILLE FL 32780-5063	CLEANUP DEP
DEP Cleanup Site: 58429562 Source Database: ERIC Source Database ID: ERIC_4016 CPAC Prog Area ID: DC CLCC Cleanup Categ: OTHCU RSC2 Remed Status: ACTIVE Collect Username: ERIC_HAZARD_INIT_LOAD Collect Date: 2016-06-23T00:00:00.000Z Collect Affiliation: OIC Object: FACIL PC2 Proximity ID: ENTRA Calc Coord Accuracy: 3 Coordinate Method: DPHO Data Load Date: 2019-05-06T07:00:12.000Z Cc2 County: 0 Oc3 Office: CD Source Latitude: 28.586798000 Source Longitude: -80.805093000 Verif Status: REVIEWED Documents: http://prodenv.dep.state.fl.us/DepNexus/public/electronic-documents/ERIC_4016/facility!search Comments: Alternate ID: 059501086						
Object ID: 10973 X Coordina: Y Coordina: Latitude D: 28 Latitude M: 35 Latitude S: 12.4534 Longitude D: 80 Longitude M: 48 Longitude S: 18.3235 Map Source: hybrid Map Sour 1: 9244649 County: DC4 Datum ID: WGS84 Interpolat: Verifer Username: ERIC_HAZARD_INIT_LOAD Verifer Affiliation: Verification Date: 2016-06-23T00:00:00.000Z Verif Coord Method: WGPS						
9	4 of 4	E	0.98 / 5,159.08	10.08 / -15	MIRACLE CITY CLEANERS 2500 S WASHINGTON AVE #102 TITUSVILLE FL	CLEANUP DEP
DEP Cleanup Site: 47855623 Source Database: HAZARD Source Database ID: 000059501086 CPAC Prog Area ID: DC CLCC Cleanup Categ: OTHCU RSC2 Remed Status: PENDING Collect Username: Collect Date: Collect Affiliation: OIC Object: FACIL PC2 Proximity ID: APPRX Calc Coord Accuracy: 0 Coordinate Method: UNKN Data Load Date: 2017-02-15T07:00:12.000Z Cc2 County: 5 Oc3 Office: CD Source Latitude: 28.586798000 Source Longitude: -80.805093000 Verif Status: NOT REVIEWED Documents: Comments:						
Object ID: 7071 X Coordina: 711866.34983 Y Coordina: 513002.98296 Latitude D: 28 Latitude M: 35 Latitude S: 12.4534 Longitude D: 80 Longitude M: 48 Longitude S: 18.3235 Map Source: Map Sour 1: 0 County: DC4 Datum ID: NAD83 Interpolat: Verifer Username: Verifer Affiliation: Verification Date: Verif Coord Method:						

Unplottable Summary

Total: 0 Unplottable sites

DB	Company Name/Site Name	Address	City	Zip	ERIS ID
----	------------------------	---------	------	-----	---------

No unplottable records were found that may be relevant for the search criteria.

Unplottable Report

No unplottable records were found that may be relevant for the search criteria.

Appendix: Database Descriptions

Environmental Risk Information Services (ERIS) can search the following databases. The extent of historical information varies with each database and current information is determined by what is publicly available to ERIS at the time of update. ERIS updates databases as set out in ASTM Standard E1527-13, Section 8.1.8 Sources of Standard Source Information:

"Government information from nongovernmental sources may be considered current if the source updates the information at least every 90 days, or, for information that is updated less frequently than quarterly by the government agency, within 90 days of the date the government agency makes the information available to the public."

Standard Environmental Record Sources

Federal

Formerly Utilized Sites Remedial Action Program:

DOE FUSRAP

The U.S. Department of Energy (DOE) established the Formerly Utilized Sites Remedial Action Program (FUSRAP) in 1974 to remediate sites where radioactive contamination remained from the Manhattan Project and early U.S. Atomic Energy Commission (AEC) operations. The DOE Office of Legacy Management (LM) established long-term surveillance and maintenance (LTS&M) requirements for remediated FUSRAP sites. DOE evaluates the final site conditions of a remediated site on the basis of risk for different future uses. DOE then confirms that LTS&M requirements will maintain protectiveness.

Government Publication Date: Mar 4, 2017

National Priority List:

NPL

National Priorities List (Superfund)-NPL: EPA's (United States Environmental Protection Agency) list of the most serious uncontrolled or abandoned hazardous waste sites identified for possible long-term remedial action under the Superfund program. The NPL, which EPA is required to update at least once a year, is based primarily on the score a site receives from EPA's Hazard Ranking System. A site must be on the NPL to receive money from the Superfund Trust Fund for remedial action.

Government Publication Date: Feb 23, 2021

National Priority List - Proposed:

PROPOSED NPL

Includes sites proposed (by the EPA, the state, or concerned citizens) for addition to the NPL due to contamination by hazardous waste and identified by the Environmental Protection Agency (EPA) as a candidate for cleanup because it poses a risk to human health and/or the environment.

Government Publication Date: Feb 23, 2021

Deleted NPL:

DELETED NPL

The National Oil and Hazardous Substances Pollution Contingency Plan (NCP) establishes the criteria that the EPA uses to delete sites from the NPL. In accordance with 40 CFR 300.425.(e), sites may be deleted from the NPL where no further response is appropriate.

Government Publication Date: Feb 23, 2021

SEMS List 8R Active Site Inventory:

SEMS

The Superfund Program has deployed the Superfund Enterprise Management System (SEMS), which integrates multiple legacy systems into a comprehensive tracking and reporting tool. This inventory contains active sites evaluated by the Superfund program that are either proposed to be or are on the National Priorities List (NPL) as well as sites that are in the screening and assessment phase for possible inclusion on the NPL. The Active Site Inventory Report displays site and location information at active SEMS sites. An active site is one at which site assessment, removal, remedial, enforcement, cost recovery, or oversight activities are being planned or conducted.

Government Publication Date: Mar 23, 2021

Inventory of Open Dumps, June 1985:

ODI

The Resource Conservation and Recovery Act (RCRA) provides for publication of an inventory of open dumps. The Act defines "open dumps" as facilities which do not comply with EPA's "Criteria for Classification of Solid Waste Disposal Facilities and Practices" (40 CFR 257).

Government Publication Date: Jun 1985

SEMS List 8R Archive Sites:[SEMS ARCHIVE](#)

The Superfund Enterprise Management System (SEMS) Archived Site Inventory displays site and location information at sites archived from SEMS. An archived site is one at which EPA has determined that assessment has been completed and no further remedial action is planned under the Superfund program at this time.

Government Publication Date: Mar 23, 2021

Comprehensive Environmental Response, Compensation and Liability Information System -[CERCLIS](#)**CERCLIS:**

Superfund is a program administered by the United States Environmental Protection Agency (EPA) to locate, investigate, and clean up the worst hazardous waste sites throughout the United States. CERCLIS is a database of potential and confirmed hazardous waste sites at which the EPA Superfund program has some involvement. It contains sites that are either proposed to be or are on the National Priorities List (NPL) as well as sites that are in the screening and assessment phase for possible inclusion on the NPL. The EPA administers the Superfund program in cooperation with individual states and tribal governments; this database is made available by the EPA.

Government Publication Date: Oct 25, 2013

EPA Report on the Status of Open Dumps on Indian Lands:[IODI](#)

Public Law 103-399, The Indian Lands Open Dump Cleanup Act of 1994, enacted October 22, 1994, identified congressional concerns that solid waste open dump sites located on American Indian or Alaska Native (AI/AN) lands threaten the health and safety of residents of those lands and contiguous areas. The purpose of the Act is to identify the location of open dumps on Indian lands, assess the relative health and environment hazards posed by those sites, and provide financial and technical assistance to Indian tribal governments to close such dumps in compliance with Federal standards and regulations or standards promulgated by Indian Tribal governments or Alaska Native entities.

Government Publication Date: Dec 31, 1998

CERCLIS - No Further Remedial Action Planned:[CERCLIS NFRAP](#)

An archived site is one at which EPA has determined that assessment has been completed and no further remedial action is planned under the Superfund program at this time. The Archive designation means that, to the best of EPA's knowledge, assessment at a site has been completed and that EPA has determined no further steps will be taken to list this site on the National Priorities List (NPL). This decision does not necessarily mean that there is no hazard associated with a given site; it only means that, based upon available information, the location is not judged to be a potential NPL site.

Government Publication Date: Oct 25, 2013

CERCLIS Liens:[CERCLIS LIENS](#)

A Federal Superfund lien exists at any property where EPA has incurred Superfund costs to address contamination ("Superfund site") and has provided notice of liability to the property owner. A Federal CERCLA ("Superfund") lien can exist by operation of law at any site or property at which EPA has spent Superfund monies. This database is made available by the United States Environmental Protection Agency (EPA).

Government Publication Date: Jan 30, 2014

RCRA CORRACTS-Corrective Action:[RCRA CORRACTS](#)

RCRA Info is EPA's comprehensive information system, providing access to data supporting the Resource Conservation and Recovery Act (RCRA) of 1976 and the Hazardous and Solid Waste Amendments (HSWA) of 1984. At these sites, the Corrective Action Program ensures that cleanups occur. EPA and state regulators work with facilities and communities to design remedies based on the contamination, geology, and anticipated use unique to each site.

Government Publication Date: Jan 22, 2021

RCRA non-CORRACTS TSD Facilities:[RCRA TSD](#)

RCRA Info is EPA's comprehensive information system, providing access to data supporting the Resource Conservation and Recovery Act (RCRA) of 1976 and the Hazardous and Solid Waste Amendments (HSWA) of 1984. This database includes Non-Corrective Action sites listed as treatment, storage and/or disposal facilities of hazardous waste as defined by the Resource Conservation and Recovery Act (RCRA).

Government Publication Date: Jan 22, 2021

RCRA Generator List:[RCRA LQG](#)

RCRA Info is EPA's comprehensive information system, providing access to data supporting the Resource Conservation and Recovery Act (RCRA) of 1976 and the Hazardous and Solid Waste Amendments (HSWA) of 1984. RCRA Info replaces the data recording and reporting abilities of the Resource Conservation and Recovery Information System (RCRIS) and the Biennial Reporting System (BRS). A hazardous waste generator is any person or site whose processes and actions create hazardous waste (see 40 CFR 260.10). Large Quantity Generators (LQGs) generate 1,000 kilograms per month or more of hazardous waste or more than one kilogram per month of acutely hazardous waste.

Government Publication Date: Jan 22, 2021

RCRA Small Quantity Generators List:[RCRA SQG](#)

RCRA Info is the EPA's comprehensive information system, providing access to data supporting the Resource Conservation and Recovery Act (RCRA) of 1976 and the Hazardous and Solid Waste Amendments (HSWA) of 1984. RCRA Info replaces the data recording and reporting abilities of the Resource Conservation and Recovery Information System (RCRIS) and the Biennial Reporting System (BRS). A hazardous waste generator is any person or site whose processes and actions create hazardous waste (see 40 CFR 260.10). Small Quantity Generators (SQGs) generate more than 100 kilograms, but less than 1,000 kilograms, of hazardous waste per month.

Government Publication Date: Jan 22, 2021

RCRA Very Small Quantity Generators List:[RCRA VSQG](#)

RCRA Info is the EPA's comprehensive information system, providing access to data supporting the Resource Conservation and Recovery Act (RCRA) of 1976 and the Hazardous and Solid Waste Amendments (HSWA) of 1984. A hazardous waste generator is any person or site whose processes and actions create hazardous waste (see 40 CFR 260.10). Very Small Quantity Generators (VSQG) generate 100 kilograms or less per month of hazardous waste, or one kilogram or less per month of acutely hazardous waste. Additionally, VSQG may not accumulate more than 1,000 kilograms of hazardous waste at any time.

Government Publication Date: Jan 22, 2021

RCRA Non-Generators:[RCRA NON GEN](#)

RCRA Info is EPA's comprehensive information system, providing access to data supporting the Resource Conservation and Recovery Act (RCRA) of 1976 and the Hazardous and Solid Waste Amendments (HSWA) of 1984. RCRA Info replaces the data recording and reporting abilities of the Resource Conservation and Recovery Information System (RCRIS) and the Biennial Reporting System (BRS). A hazardous waste generator is any person or site whose processes and actions create hazardous waste (see 40 CFR 260.10). Non-Generators do not presently generate hazardous waste.

Government Publication Date: Jan 22, 2021

Federal Engineering Controls-ECs:[FED ENG](#)

Engineering controls (ECs) encompass a variety of engineered and constructed physical barriers (e.g., soil capping, sub-surface venting systems, mitigation barriers, fences) to contain and/or prevent exposure to contamination on a property. This database is made available by the United States Environmental Protection Agency (EPA).

Government Publication Date: Feb 23, 2021

Federal Institutional Controls- ICs:[FED INST](#)

Institutional controls are non-engineered instruments, such as administrative and legal controls, that help minimize the potential for human exposure to contamination and/or protect the integrity of the remedy. Although it is EPA's (United States Environmental Protection Agency) expectation that treatment or engineering controls will be used to address principal threat wastes and that groundwater will be returned to its beneficial use whenever practicable, ICs play an important role in site remedies because they reduce exposure to contamination by limiting land or resource use and guide human behavior at a site.

Government Publication Date: Feb 23, 2021

Land Use Control Information System:[LUCIS](#)

The LUCIS database is maintained by the U.S. Department of the Navy and contains information for former Base Realignment and Closure (BRAC) properties across the United States.

Government Publication Date: Sep 1, 2006

Emergency Response Notification System:[ERNS 1982 TO 1986](#)

Database of oil and hazardous substances spill reports controlled by the National Response Center. The primary function of the National Response Center is to serve as the sole national point of contact for reporting oil, chemical, radiological, biological, and etiological discharges into the environment anywhere in the United States and its territories.

Government Publication Date: 1982-1986

Emergency Response Notification System:[ERNS 1987 TO 1989](#)

Database of oil and hazardous substances spill reports controlled by the National Response Center. The primary function of the National Response Center is to serve as the sole national point of contact for reporting oil, chemical, radiological, biological, and etiological discharges into the environment anywhere in the United States and its territories.

Government Publication Date: 1987-1989

Emergency Response Notification System:[ERNS](#)

Database of oil and hazardous substances spill reports made available by the United States Coast Guard National Response Center (NRC). The NRC fields initial reports for pollution and railroad incidents and forwards that information to appropriate federal/state agencies for response. These data contain initial incident data that has not been validated or investigated by a federal/state response agency.

Government Publication Date: Nov 9, 2020

The Assessment, Cleanup and Redevelopment Exchange System (ACRES) Brownfield Database:

[FED BROWNFIELDS](#)

Brownfields are real property, the expansion, redevelopment, or reuse of which may be complicated by the presence or potential presence of a hazardous substance, pollutant, or contaminant. Cleaning up and reinvesting in these properties protects the environment, reduces blight, and takes development pressures off greenspaces and working lands. This database is made available by the United States Environmental Protection Agency (EPA).

Government Publication Date: Jan 6, 2021

FEMA Underground Storage Tank Listing:

[FEMA UST](#)

The Federal Emergency Management Agency (FEMA) of the Department of Homeland Security maintains a list of FEMA owned underground storage tanks.

Government Publication Date: Dec 31, 2017

Facility Response Plan:

[FRP](#)

List of facilities that have submitted Facility Response Plans (FRP) to EPA. Facilities that could reasonably be expected to cause "substantial harm" to the environment by discharging oil into or on navigable waters are required to prepare and submit Facility Response Plans (FRPs). Harm is determined based on total oil storage capacity, secondary containment and age of tanks, oil transfer activities, history of discharges, proximity to a public drinking water intake or sensitive environments.

Government Publication Date: Dec 2, 2020

Historical Gas Stations:

[HIST GAS STATIONS](#)

This historic directory of service stations is provided by the Cities Service Company. The directory includes Cities Service filling stations that were located throughout the United States in 1930.

Government Publication Date: Jul 1, 1930

Petroleum Refineries:

[REFN](#)

List of petroleum refineries from the U.S. Energy Information Administration (EIA) Refinery Capacity Report. Includes operating and idle petroleum refineries (including new refineries under construction) and refineries shut down during the previous year located in the 50 States, the District of Columbia, Puerto Rico, the Virgin Islands, Guam, and other U.S. possessions. Survey locations adjusted using public data.

Government Publication Date: Jul 10, 2020

Petroleum Product and Crude Oil Rail Terminals:

[BULK TERMINAL](#)

List of petroleum product and crude oil rail terminals made available by the U.S. Energy Information Administration (EIA). Includes operable bulk petroleum product terminals located in the 50 States and the District of Columbia with a total bulk shell storage capacity of 50,000 barrels or more, and/or the ability to receive volumes from tanker, barge, or pipeline; also rail terminals handling the loading and unloading of crude oil that were active between 2017 and 2018. Petroleum product terminals comes from the EIA-815 Bulk Terminal and Blender Report, which includes working, shell in operation, and shell idle for several major product groupings. Survey locations adjusted using public data.

Government Publication Date: Apr 28, 2020

LIEN on Property:

[SEMS LIEN](#)

The EPA Superfund Enterprise Management System (SEMS) provides LIEN information on properties under the EPA Superfund Program.

Government Publication Date: Mar 23, 2021

Superfund Decision Documents:

[SUPERFUND ROD](#)

This database contains a listing of decision documents for Superfund sites. Decision documents serve to provide the reasoning for the choice of (or) changes to a Superfund Site cleanup plan. The decision documents include Records of Decision (ROD), ROD Amendments, Explanations of Significant Differences (ESD), along with other associated memos and files. This information is maintained and made available by the US EPA (Environmental Protection Agency).

Government Publication Date: Feb 23, 2021

State

Superfund Waste Cleanup & State-Funded Action Sites:

[SHWS](#)

List of hazardous waste cleanup sites participating in various federal and state funded cleanup programs. Florida's State-Funded Action Sites and Superfund Waste Cleanup Sites lists are maintained and made available by the Florida Department of Environmental Protection (FDEP). This database is state equivalent CERCLIS.

Government Publication Date: Feb 26, 2021

Delisted State-Funded Action Sites:[DELISTED SHWS](#)

This database contains a list of closed hazardous waste sites of various federal and state funded cleanup programs that were removed from the Florida Department of Environmental Protection (FDEP).

Government Publication Date: Feb 26, 2021

Florida Department of Environmental Protection Cleanup Sites:[CLEANUP DEP](#)

The Cleanup Sites layer feeds the FDEP's Contamination Locator Map (CLM). It provides locations and document links for sites currently in the cleanup process and sites awaiting cleanup funding. Cleanup programs include: Brownfields, Petroleum, EPA Superfund (CERCLA), Drycleaning, Responsible Party Cleanup, State Funded Cleanup, State Owned Lands Cleanup and Hazardous Waste Cleanup.

Government Publication Date: Oct 28, 2020

Waste Cleanup Responsible Party Sites:[WCRPS](#)

List of Open, Closed, and Inactive Waste Cleanup Responsible Party sites made available by the Florida Department of Environmental Protection.

Government Publication Date: Apr 11, 2021

Delisted Waste Cleanup Responsible Party Sites:[DELISTED WCRPS](#)

List of sites which once appeared on - and have since been removed from - the list of Waste Cleanup Responsible Party Sites made available by the Florida Department of Environmental Protection.

Government Publication Date: Apr 11, 2021

Solid Waste Facilities and Landfills:[SWF/LF](#)

The Solid Waste Facility Inventory Report made available by the Florida Department of Environmental Protection (FDEP) includes all types of authorized and unauthorized facilities: municipal solid waste, landfills, dumps, construction and demolition disposal, recycling facilities, and more.

Government Publication Date: Mar 24, 2021

Leaking Tanks:[LST](#)

The Storage Tank Regulation Section is part of the Petroleum Restoration Program in the Florida Department of Environmental Protection (FDEP)'s Division of Waste Management. In 1983, Florida was one of the first states in the union to pass legislation and adopt rules for underground and aboveground storage tank systems. Since then, over 28,000 facilities have reported discharges of petroleum products from storage tank systems. Florida relies on groundwater for about 92 percent of its drinking water needs, and has some of the most stringent rules in the country.

Government Publication Date: Mar 1, 2021

Delisted Leaking Tanks:[DELISTED LST](#)

Whereas Leaking Tanks (LST) includes only facilities which currently have contamination as recorded by the Florida Department of Environmental Protection, this list contains facilities which were once included in LST data but no longer appear on the list made available by FDEP. Facilities may be removed from the current LST list because the discharge has been cleaned up, or the discharge is not required for 62-770.

Government Publication Date: Mar 2, 2021

Underground Storage Tanks:[UST](#)

List of underground storage tank locations made available by the Florida Department of Environmental Protection (FDEP). In an effort to minimize the occurrence and environmental risks of releases and discharges, FDEP administers standards pertaining to the construction, installation, operation, maintenance, repair, closure, and disposal of underground storage tank systems that store regulated substances.

Government Publication Date: Mar 1, 2021

Aboveground Storage Tanks:[AST](#)

The Florida Department of Environmental Protection (FDEP) provides standards for aboveground storage tanks (ASTs) that have individual storage tank capacities greater than 550 gallons. The state also regulates the registration, construction, installation, operation, maintenance, repair, closure, and disposal of storage tank systems that store regulated substances. The listing of regulated aboveground storage tank facilities is maintained by FDEP.

Government Publication Date: Mar 1, 2021

Delisted AST UST Storage Tanks:[DEL UST AST TANK](#)

This database contains a list of closed UST and AST storage tank sites that were removed from the Florida Department of Environmental Protection (FDEP) storage tank database.

Government Publication Date: Jul 2, 2015

Delisted Storage Tanks:[DEL STORAGE TANK](#)

This database contains a list of closed storage tank sites that were removed from the Florida Department of Environmental Protection (FDEP) storage tank database.

Government Publication Date: Mar 29, 2021

Federal Facilities Listing:

FF TANKS

The Florida Department of Environmental Protection (FDEP) Storage Tank Program registers facilities and storage tanks where aboveground or underground storage tanks store pollutants, hazardous substances, and/or mineral acid substances regulated by Chapter 62-761, Florida Administrative Code, or when aboveground storage tanks or compression vessels store a hazardous substance which requires registration according to Chapter 376, Florida Statutes.

Government Publication Date: Mar 29, 2021

Storage Tank/Contaminated Facility Search:

STCS

List of facilities and tanks in the Florida Department of Environmental Protection (FDEP) Bureau of Petroleum Storage Systems Storage Tank/Contaminated Facility Search which do not currently have active, regulated underground or aboveground storage tanks (USTs or ASTs) containing petroleum. Note that tank details do not appear for facilities for which all tanks have been removed.

Government Publication Date: Mar 2, 2021

Institutional Controls Registry:

INST

The Institutional Controls registry is maintained by the Florida Department of Environmental Protection (FDEP). The registry aims to help preserve adequate protection of contaminated soil regions and help to minimize any chances of exposure.

Government Publication Date: Dec 10, 2020

Engineering Controls:

ENG

A listing of all engineering controls that are in place to eliminate or reduce the potential for contaminant migration and exposure to contaminants. These controls may include caps, barriers, guards or fences. The list is maintained by the Florida Department of Environmental Protection (FDEP).

Government Publication Date: Dec 10, 2020

Voluntary Cleanup Sites:

VCP

A listing of active and closed voluntary cleanup sites registered by the Florida Department of Environmental Protection (FDEP).

Government Publication Date: Dec 31, 2020

Brownfield Sites:

BROWNFIELDS

Brownfields are defined by the Florida Department of Environmental Protection (FDEP) as abandoned, idled, or underused industrial and commercial facilities where expansion or redevelopment is complicated by real or perceived environmental contamination. This is a list of sites within designated Brownfield Areas within Florida where Brownfield Site Rehabilitation Agreement (BSRA)s have been executed between FDEP and a responsible party.

Government Publication Date: Jan 6, 2021

Brownfield Areas:

BROWNFIELD AREA

Brownfields are defined by the Florida Department of Environmental Protection (FDEP) as abandoned, idled, or underused industrial and commercial facilities where expansion or redevelopment is complicated by real or perceived environmental contamination. This is a list of Brownfield Areas, defined by the FDEP as contiguous areas of one or more brownfield sites, some of which may not be contaminated, that have been designated as such by a local government resolution. Such areas may include all or portions of community redevelopment areas, enterprise zones, empowerment zones, other such designated economically deprived communities and areas, and Environmental Protection Agency (EPA) designated brownfield pilot projects. Because a variety of sources and methods were used to derive information for this data, locations are approximate.

Government Publication Date: Jan 6, 2021

Tribal

Leaking Underground Storage Tanks (LUSTs) on Indian Land:

INDIAN LUST

Leaking Underground Storage Tanks (LUSTs) on Tribal/Indian Lands in EPA Region 4, which includes Florida.

Government Publication Date: Apr 14, 2020

Underground Storage Tanks (USTs) on Indian Lands:

INDIAN UST

Listing of underground storage tanks (USTs) on Tribal/Indian Lands in EPA Region 4, which includes Florida.

Government Publication Date: Apr 14, 2020

Delisted Tribal Leaking Storage Tanks:

DELISTED ILST

Leaking Underground Storage Tank facilities which have been removed from the Regional Tribal LUST lists made available by the EPA.

Government Publication Date: Apr 14, 2020

Delisted Tribal Underground Storage Tanks:

DELISTED IUST

Underground Storage Tank facilities which have been removed from the Regional Tribal UST lists made available by the EPA.

Government Publication Date: Apr 14, 2020

County

No County databases were selected to be included in the search.

Additional Environmental Record Sources**Federal****PFOA/PFOS Contaminated Sites:**

PFAS NPL

List of sites where PFOA or PFOS contaminants have been found in drinking water or soil. Made available by the Federal Environmental Protection Agency (EPA).

Government Publication Date: Mar 1, 2021

Facility Registry Service/Facility Index:

FINDS/FRS

The Facility Registry Service (FRS) is a centrally managed database that identifies facilities, sites, or places subject to environmental regulations or of environmental interest. FRS creates high-quality, accurate, and authoritative facility identification records through rigorous verification and management procedures that incorporate information from program national systems, state master facility records, and data collected from EPA's Central Data Exchange registrations and data management personnel. This list is made available by the Environmental Protection Agency (US EPA).

Government Publication Date: Nov 2, 2020

Toxics Release Inventory (TRI) Program:

TRIS

The EPA's Toxics Release Inventory (TRI) is a database containing data on disposal or other releases of over 650 toxic chemicals from thousands of U.S. facilities and information about how facilities manage those chemicals through recycling, energy recovery, and treatment. One of TRI's primary purposes is to inform communities about toxic chemical releases to the environment.

Government Publication Date: Feb 19, 2020

Perfluorinated Alkyl Substances (PFAS) Releases:

PFAS TRI

List of Toxics Release Inventory (TRI) facilities at which the reported chemical is a Per- or polyfluorinated alkyl substance (PFAS) included in the Environmental Protection Agency (EPA)'s consolidated PFAS Master List of PFAS Substances. The EPA's Toxics Release Inventory (TRI) is a database containing data on disposal or other releases of over 650 toxic chemicals from thousands of U.S. facilities and information about how facilities manage those chemicals through recycling, energy recovery, and treatment.

Government Publication Date: Feb 19, 2020

Perfluorinated Alkyl Substances (PFAS) Water Quality:

PFAS WATER

The Water Quality Portal (WQP) is a cooperative service sponsored by the United States Geological Survey (USGS), the Environmental Protection Agency (EPA), and the National Water Quality Monitoring Council (NWQMC). This listing includes records from the Water Quality Portal where the characteristic (environmental measurement) is in the Environmental Protection Agency (EPA)'s consolidated PFAS Master List of PFAS Substances.

Government Publication Date: Jul 20, 2020

Hazardous Materials Information Reporting System:

HMIRS

US DOT - Department of Transportation Pipeline and Hazardous Materials Safety Administration (PHMSA) Incidents Reports Database taken from Hazmat Intelligence Portal, U.S. Department of Transportation.

Government Publication Date: Sep 1, 2020

National Clandestine Drug Labs:

NCDL

The U.S. Department of Justice ("the Department") provides this data as a public service. It contains addresses of some locations where law enforcement agencies reported they found chemicals or other items that indicated the presence of either clandestine drug laboratories or dumpsites. In most cases, the source of the entries is not the Department, and the Department has not verified the entry and does not guarantee its accuracy.

Toxic Substances Control Act:

[TSCA](#)

The Environmental Protection Agency (EPA) is amending the Toxic Substances Control Act (TSCA) section 8(a) Inventory Update Reporting (IUR) rule and changing its name to the Chemical Data Reporting (CDR) rule.

The CDR enables EPA to collect and publish information on the manufacturing, processing, and use of commercial chemical substances and mixtures (referred to hereafter as chemical substances) on the TSCA Chemical Substance Inventory (TSCA Inventory). This includes current information on chemical substance production volumes, manufacturing sites, and how the chemical substances are used. This information helps the Agency determine whether people or the environment are potentially exposed to reported chemical substances. EPA publishes submitted CDR data that is not Confidential Business Information (CBI).

Government Publication Date: Apr 11, 2019

Hist TSCA:

[HIST TSCA](#)

The Environmental Protection Agency (EPA) is amending the Toxic Substances Control Act (TSCA) section 8(a) Inventory Update Reporting (IUR) rule and changing its name to the Chemical Data Reporting (CDR) rule.

The 2006 IUR data summary report includes information about chemicals manufactured or imported in quantities of 25,000 pounds or more at a single site during calendar year 2005. In addition to the basic manufacturing information collected in previous reporting cycles, the 2006 cycle is the first time EPA collected information to characterize exposure during manufacturing, processing and use of organic chemicals. The 2006 cycle also is the first time manufacturers of inorganic chemicals were required to report basic manufacturing information.

Government Publication Date: Dec 31, 2006

FTTS Administrative Case Listing:

[FTTS ADMIN](#)

An administrative case listing from the Federal Insecticide, Fungicide, & Rodenticide Act (FIFRA) and Toxic Substances Control Act (TSCA), together known as FTTS. This database was obtained from the Environmental Protection Agency's (EPA) National Compliance Database (NCDB). The FTTS and NCDB was shut down in 2006.

Government Publication Date: Jan 19, 2007

FTTS Inspection Case Listing:

[FTTS INSP](#)

An inspection case listing from the Federal Insecticide, Fungicide, & Rodenticide Act (FIFRA) and Toxic Substances Control Act (TSCA), together known as FTTS. This database was obtained from the Environmental Protection Agency's (EPA) National Compliance Database (NCDB). The FTTS and NCDB was shut down in 2006.

Government Publication Date: Jan 19, 2007

Potentially Responsible Parties List:

[PRP](#)

Early in the cleanup process, the Environmental Protection Agency (EPA) conducts a search to find the potentially responsible parties (PRPs). EPA looks for evidence to determine liability by matching wastes found at the site with parties that may have contributed wastes to the site.

Government Publication Date: Feb 23, 2021

State Coalition for Remediation of Drycleaners Listing:

[SCRD DRYCLEANER](#)

The State Coalition for Remediation of Drycleaners (SCRD) was established in 1998, with support from the U.S. Environmental Protection Agency (EPA) Office of Superfund Remediation and Technology Innovation. Coalition members are states with mandated programs and funding for drycleaner site remediation. Current members are Alabama, Connecticut, Florida, Illinois, Kansas, Minnesota, Missouri, North Carolina, Oregon, South Carolina, Tennessee, Texas, and Wisconsin.

Government Publication Date: Nov 08, 2017

Integrated Compliance Information System (ICIS):

[ICIS](#)

The Integrated Compliance Information System (ICIS) is a system that provides information for the Federal Enforcement and Compliance (FE&C) and the National Pollutant Discharge Elimination System (NPDES) programs. The FE&C component supports the Environmental Protection Agency's (EPA) Civil Enforcement and Compliance program activities. These activities include Compliance Assistance, Compliance Monitoring and Enforcement. The NPDES program supports tracking of NPDES permits, limits, discharge monitoring data and other program reports.

Government Publication Date: Mar 24, 2021

Drycleaner Facilities:

[FED DRYCLEANERS](#)

A list of drycleaner facilities from Enforcement and Compliance History Online (ECHO) online search. The Environmental Protection Agency (EPA) tracks facilities that possess NAIC and SIC codes that classify businesses as drycleaner establishments.

Government Publication Date: Feb 17, 2021

Delisted Drycleaner Facilities:

[DELISTED FED DRY](#)

List of sites removed from the list of Drycleaner Facilities (sites in the EPA's Integrated Compliance Information System (ICIS) with NAIC or SIC codes identifying the business as a drycleaner establishment).

Government Publication Date: Feb 17, 2021

Formerly Used Defense Sites:

FUDS

Formerly Used Defense Sites (FUDS) are properties that were formerly owned by, leased to, or otherwise possessed by and under the jurisdiction of the Secretary of Defense prior to October 1986, where the Department of Defense (DoD) is responsible for an environmental restoration. This list is published by the U.S. Army Corps of Engineers.

Government Publication Date: Jan 28, 2020

Former Military Nike Missile Sites:

FORMER NIKE

This information was taken from report DRXTH-AS-IA-83A016 (Historical Overview of the Nike Missile System, 12/1984) which was performed by Environmental Science and Engineering, Inc. for the U.S. Army Toxic and Hazardous Materials Agency Assessment Division. The Nike system was deployed between 1954 and the mid-1970's. Among the substances used or stored on Nike sites were liquid missile fuel (JP-4); starter fluids (UDKH, aniline, and furfuryl alcohol); oxidizer (IRFNA); hydrocarbons (motor oil, hydraulic fluid, diesel fuel, gasoline, heating oil); solvents (carbon tetrachloride, trichloroethylene, trichloroethane, stoddard solvent); and battery electrolyte. The quantities of material a disposed of and procedures for disposal are not documented in published reports. Virtually all information concerning the potential for contamination at Nike sites is confined to personnel who were assigned to Nike sites. During deactivation most hardware was shipped to depot-level supply points. There were reportedly instances where excess materials were disposed of on or near the site itself at closure. There was reportedly no routine site decontamination.

Government Publication Date: Dec 1, 1984

PHMSA Pipeline Safety Flagged Incidents:

PIPELINE INCIDENT

A list of flagged pipeline incidents made available by the U.S. Department of Transportation (US DOT) Pipeline and Hazardous Materials Safety Administration (PHMSA). PHMSA regulations require incident and accident reports for five different pipeline system types.

Government Publication Date: Jul 7, 2020

Material Licensing Tracking System (MLTS):

MLTS

A list of sites that store radioactive material subject to the Nuclear Regulatory Commission (NRC) licensing requirements. This list is maintained by the NRC. As of September 2016, the NRC no longer releases location information for sites. Site locations were last received in July 2016.

Government Publication Date: Aug 5, 2020

Historic Material Licensing Tracking System (MLTS) sites:

HIST MLTS

A historic list of sites that have inactive licenses and/or removed from the Material Licensing Tracking System (MLTS). In some cases, a site is removed from the MLTS when the state becomes an "Agreement State". An Agreement State is a State that has signed an agreement with the Nuclear Regulatory Commission (NRC) authorizing the State to regulate certain uses of radioactive materials within the State.

Government Publication Date: Jan 31, 2010

Mines Master Index File:

MINES

The Master Index File (MIF) contains mine identification numbers issued by the Department of Labor Mine Safety and Health Administration (MSHA) for mines active or opened since 1971. Note that addresses may or may not correspond with the physical location of the mine itself.

Government Publication Date: Nov 3, 2020

Surface Mining Control and Reclamation Act Sites:

SMCRA

An inventory of land and water impacted by past mining (primarily coal mining) is maintained by the Office of Surface Mining Reclamation and Enforcement (OSMRE) to provide information needed to implement the Surface Mining Control and Reclamation Act of 1977 (SMCRA). The inventory contains information on the location, type, and extent of Abandoned Mine Land (AML) impacts, as well as information on the cost associated with the reclamation of those problems. The inventory is based upon field surveys by State, Tribal, and OSMRE program officials. It is dynamic to the extent that it is modified as new problems are identified and existing problems are reclaimed.

Government Publication Date: Dec 18, 2020

Mineral Resource Data System:

MRDS

The Mineral Resource Data System (MRDS) is a collection of reports describing metallic and nonmetallic mineral resources throughout the world. Included are deposit name, location, commodity, deposit description, geologic characteristics, production, reserves, resources, and references. This database contains the records previously provided in the Mineral Resource Data System (MRDS) of USGS and the Mineral Availability System/Mineral Industry Locator System (MAS/MILS) originated in the U.S. Bureau of Mines, which is now part of USGS. The USGS has ceased systematic updates of the MRDS database with their focus more recently on deposits of critical minerals while providing a well-documented baseline of historical mine locations from USGS topographic maps.

Government Publication Date: Mar 15, 2006

Uranium Mill Tailings Radiation Control Act Sites:

URANIUM

The Legacy Management Office of the Department of Energy (DOE) manages radioactive and chemical waste, environmental contamination, and hazardous material at over 100 sites across the U.S. The L.M. Office manages this database of sites registered under the Uranium Mill Tailings Control Act (UMTRCA).

Government Publication Date: Mar 4, 2017

Alternative Fueling Stations:

ALT FUELS

List of alternative fueling stations made available by the US Department of Energy's Office of Energy Efficiency & Renewable Energy. Includes Biodiesel stations, Ethanol (E85) stations, Liquefied Petroleum Gas (Propane) stations, Ethanol (E85) stations, Natural Gas stations, Hydrogen stations, and Electric Vehicle Supply Equipment (EVSE). The National Renewable Energy Laboratory (NREL) obtains information about new stations from trade media, Clean Cities coordinators, a Submit New Station form on the Station Locator website, and through collaborating with infrastructure equipment and fuel providers, original equipment manufacturers (OEMs), and industry groups.

Government Publication Date: Jan 18, 2021

Registered Pesticide Establishments:

SSTS

List of active EPA-registered foreign and domestic pesticide-producing and device-producing establishments based on data from the Section Seven Tracking System (SSTS). The Federal Insecticide, Fungicide, and Rodenticide Act (FIFRA) Section 7 requires that facilities producing pesticides, active ingredients, or devices be registered. The list of establishments is made available by the EPA.

Government Publication Date: Apr 13, 2021

Polychlorinated Biphenyl (PCB) Notifiers:

PCB

Facilities included in the national list of facilities that have notified the United States Environmental Protection Agency (EPA) of Polychlorinated Biphenyl (PCB) activities. Any company or person storing, transporting or disposing of PCBs or conducting PCB research and development must notify the EPA and receive an identification number.

Government Publication Date: Nov 19, 2020

State**Priority Ranking List:**

PRIORITYCLEAN

The Florida Legislature has established a state-funded program to cleanup properties that are contaminated as a result of the operations of a drycleaning facility or wholesale supply facility (Chapter 376, Florida Statutes). The program is administered by the Florida Department of Environmental Protection (FDEP). The statute was sponsored by the drycleaning industry to address environmental, economic, and liability issues resulting from drycleaning solvent contamination. The program provides limited liability protection to the owner, operator and real property owner of drycleaning or wholesale supply facilities for cleanup of drycleaning solvent contamination if the parties meet the eligibility conditions stated in the law.

Government Publication Date: Oct 26, 2020

Dry Cleaning Facilities:

DRYCLEANERS

A listing of dry cleaning facilities registered with the Florida Department of Environmental Protection (FDEP). The information contains facility identification number, site location information, related party (owner) information, and facility type and status. Data is taken from the Storage Tank & Contamination Monitoring database, the registration repository of dry cleaner facility data.

Government Publication Date: Mar 9, 2021

Delisted Dry Cleaning Facilities:

DELISTED DRYCLEANERS

List of sites removed from the drycleaners database made available by the Florida Department of Environmental Conservation (DEC).

Government Publication Date: Mar 9, 2021

Historical Dry Cleaners:

HISTORICAL DRYC

The Florida Department of Environmental Protection (FDEP) provided this historical database of regulated and non-regulated dry cleaning facilities. These facilities were at one time tracked and registered by the FDEP OCULUS Electronic Document Management System as "drums" in the underground storage tank database.

Government Publication Date: Aug 2, 2013

Oil and Hazardous Materials Incidents:

SPILLS

Statewide listing of oil and hazardous materials spills and incidents recorded by the Florida Department of Environmental Protection (FDEP).

Government Publication Date: Mar 1, 2021

Contaminated Sites:**DWM CONTAM**

Florida Department of Environmental Protection (FDEP) Division of Waste Management (DWM) listing of active or known sites that include sites requiring cleanup but are not actively being worked on due to the agency's lack of funding (primarily petroleum and drycleaning).

Government Publication Date: Mar 12, 2020

Delisted Contaminated Sites:**DEL CONTAM SITE**

List of sites which were once included on the Florida Department of Environmental Protection (FDEP) Division of Waste Management (DWM)'s Contaminated Sites list. As sites on the Contaminated Sites (CS) list are cleaned up or closed under risk based corrective action, they are removed from the CS list.

Government Publication Date: Sep 30, 2015

Aqueous Film Forming Foam (AFFF):**PFAS AFFF**

A list of fire fighter training facilities that use or possibly used Aqueous Film Forming Foam (AFFF). This list is made available by the Florida Department of Environmental Protection (DEP).

Government Publication Date: Aug 20, 2020

PFAS Investigation at Federal Facilities:**PFAS**

List of Federal facilities in Florida with confirmed or suspected usage of Aqueous Film Forming Foam (AFFF) made available by the Florida Department of Environmental Protection (DEP). Investigative work for AFFF source areas at DOD facilities in Florida is in the early stages with some preliminary sampling completed to confirm perfluorooctanoic acid (PFOA) and/or perfluorooctane sulfonate (PFOS) presence and some sampling to be completed at suspected AFFF potential release areas. DEP will continue to work closely with the Department of Defense (DOD), as well as other federal facilities, in order to investigate and mitigate for PFOA and PFOS introduced due to use of AFFF or other sources, with an emphasis to identify and protect drinking water resources.

Government Publication Date: Apr 20, 2020

Underground Injection Control Wells:**UIC**

Class I Underground Injection Control (UIC) wells that are currently or were previously active, as well as proposed sites, regulated by the Florida Department of Environmental Protection (FDEP). Class I UIC wells are used to inject nonhazardous waste, hazardous waste (new hazardous waste wells were banned in 1983), or municipal waste below the lowermost underground source of drinking water.

Government Publication Date: Feb 24, 2021

Well Surveillance Program Facilities:**WELL SURVEILLANCE**

List of facilities made available by the Florida Health Well Surveillance group. The Well Surveillance group manages several programs to identify and monitor areas in Florida where contaminated drinking water is suspected and may pose a threat to public health. The section coordinates with the County Health Departments (CHDs) to locate potable wells and conduct water sampling for contaminants of concern. The Well Surveillance Section is composed of the State Underground Petroleum Environmental Response Act (SUPER Act), Drinking Water Toxics Program (Toxics), Drycleaner Solvent Cleanup Program (DSCP). Includes locations of known cattle dipping vats.

Government Publication Date: Feb 2, 2021

Cattle Dip Vats:**CDV SOUTHEAST**

A list of Cattle Dip Vats in Southeast Florida made available by the Florida Department of Environmental Protection.

Government Publication Date: Jan 19, 2017

Tier 2 Report:**TIER 2**

A list of Tier 2 facilities in the state of Florida. The list tracks the inventory of chemicals within a particular facility. This list is provided by the Florida Division of Emergency Management.

Government Publication Date: Jun 24, 2020

Delisted County Records:**DELISTED COUNTY**

Records removed from county databases. Records may be removed from the county lists made available by the respective county departments because they are inactive, or because they have been deemed to be below reportable thresholds.

Government Publication Date: Apr 13, 2021

Tribal

No Tribal additional environmental record sources available for this State.

County

No County additional environmental databases were selected to be included in the search.

Definitions

Database Descriptions: This section provides a detailed explanation for each database including: source, information available, time coverage, and acronyms used. They are listed in alphabetic order.

Detail Report: This is the section of the report which provides the most detail for each individual record. Records are summarized by location, starting with the project property followed by records in closest proximity.

Distance: The distance value is the distance between plotted points, not necessarily the distance between the sites' boundaries. All values are an approximation.

Direction: The direction value is the compass direction of the site in respect to the project property and/or center point of the report.

Elevation: The elevation value is taken from the location at which the records for the site address have been plotted. All values are an approximation. Source: Google Elevation API.

Executive Summary: This portion of the report is divided into 3 sections:

'Report Summary'- Displays a chart indicating how many records fall on the project property and, within the report search radii.

'Site Report Summary'-Project Property'- This section lists all the records which fall on the project property. For more details, see the 'Detail Report' section.

'Site Report Summary-Surrounding Properties'- This section summarizes all records on adjacent properties, listing them in order of proximity from the project property. For more details, see the 'Detail Report' section.

Map Key: The map key number is assigned according to closest proximity from the project property. Map Key numbers always start at #1. The project property will always have a map key of '1' if records are available. If there is a number in brackets beside the main number, this will indicate the number of records on that specific property. If there is no number in brackets, there is only one record for that property.

The symbol and colour used indicates 'elevation': the red inverted triangle will dictate 'ERIS Sites with Lower Elevation', the yellow triangle will dictate 'ERIS Sites with Higher Elevation' and the orange square will dictate 'ERIS Sites with Same Elevation.'

Unplottables: These are records that could not be mapped due to various reasons, including limited geographic information. These records may or may not be in your study area, and are included as reference.



Property Information

Order Number:	21051200547p
Date Completed:	May 13, 2021
Project Number:	24-21518 Phillip Derryberry
Project Property:	Pointe Grand - Titusville, FL 2727 Demaret Drive Titusville FL 32780
Coordinates:	
Latitude:	28.58362468
Longitude:	-80.82040313
UTM Northing:	3161869.39342 Meters
UTM Easting:	517562.379492 Meters
UTM Zone:	UTM Zone 17R
Elevation:	24.81 ft
Slope Direction:	NW

Topographic Information.....	2
Hydrologic Information.....	4
Geologic Information.....	7
Soil Information.....	9
Wells and Additional Sources.....	25
Summary.....	26
Detail Report.....	50
Radon Information.....	657
Appendix.....	658
Liability Notice.....	661

The ERIS **Physical Setting Report - PSR** provides comprehensive information about the physical setting around a site and includes a complete overview of topography and surface topology, in addition to hydrologic, geologic and soil characteristics. The location and detailed attributes of oil and gas wells, water wells, public water systems and radon are also included for review.

The compilation of both physical characteristics of a site and additional attribute data is useful in assessing the impact of migration of contaminants and subsequent impact on soils and groundwater.


Disclaimer

This Report does not provide a full environmental evaluation for the site or adjacent properties. Please see the terms and disclaimer at the end of the Report for greater detail.

Topographic Information



Current USGS Topo (2015)



Quadrangle(s): Titusville, FL

Source: USGS 7.5 Minute Topographic Map

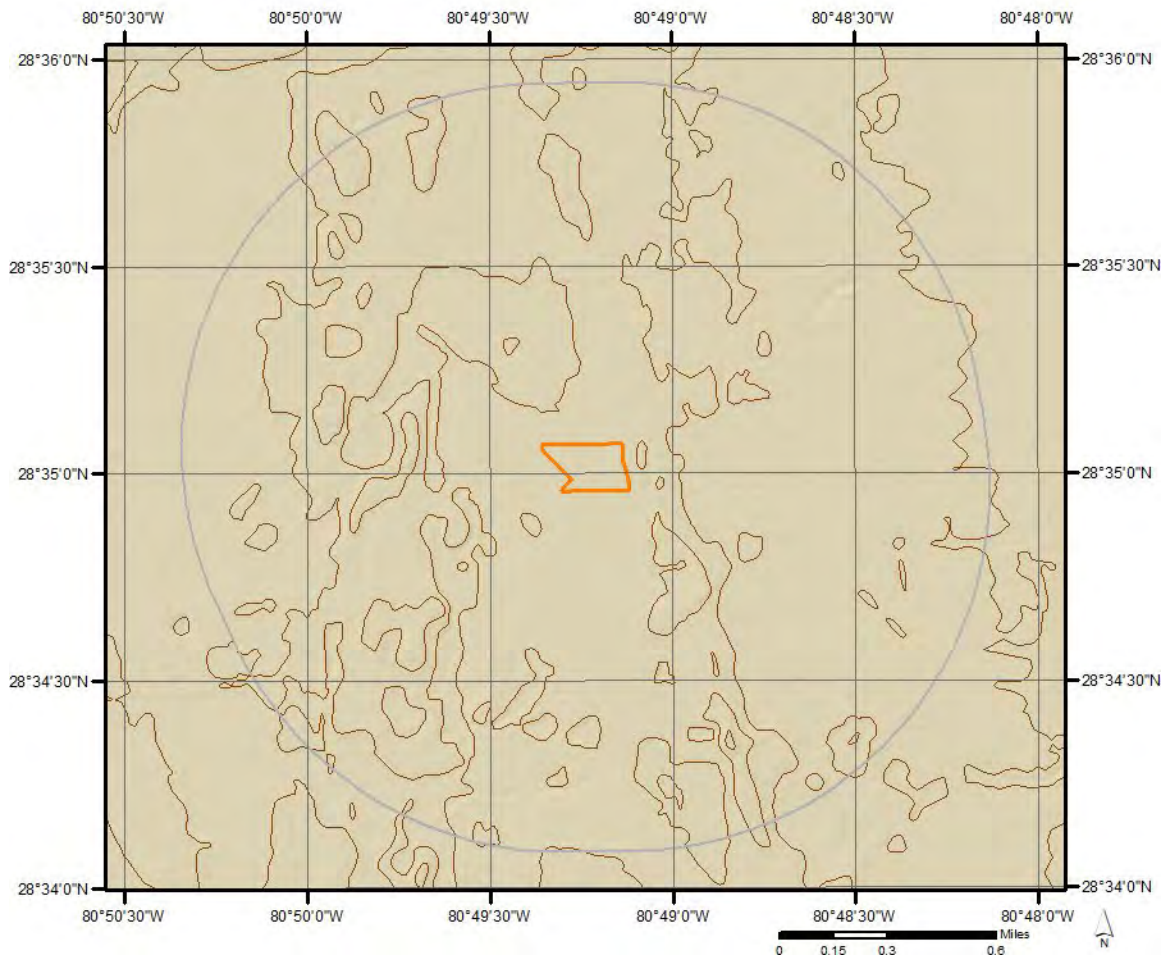


Topographic Information

The previous topographic map(s) are created by seamlessly merging and cutting current USGS topographic data. Below are shaded relief map(s), derived from USGS elevation data to show surrounding topography in further detail.

Topographic information at project property:

Elevation: 24.81 ft
Slope Direction: NW



Hydrologic Information



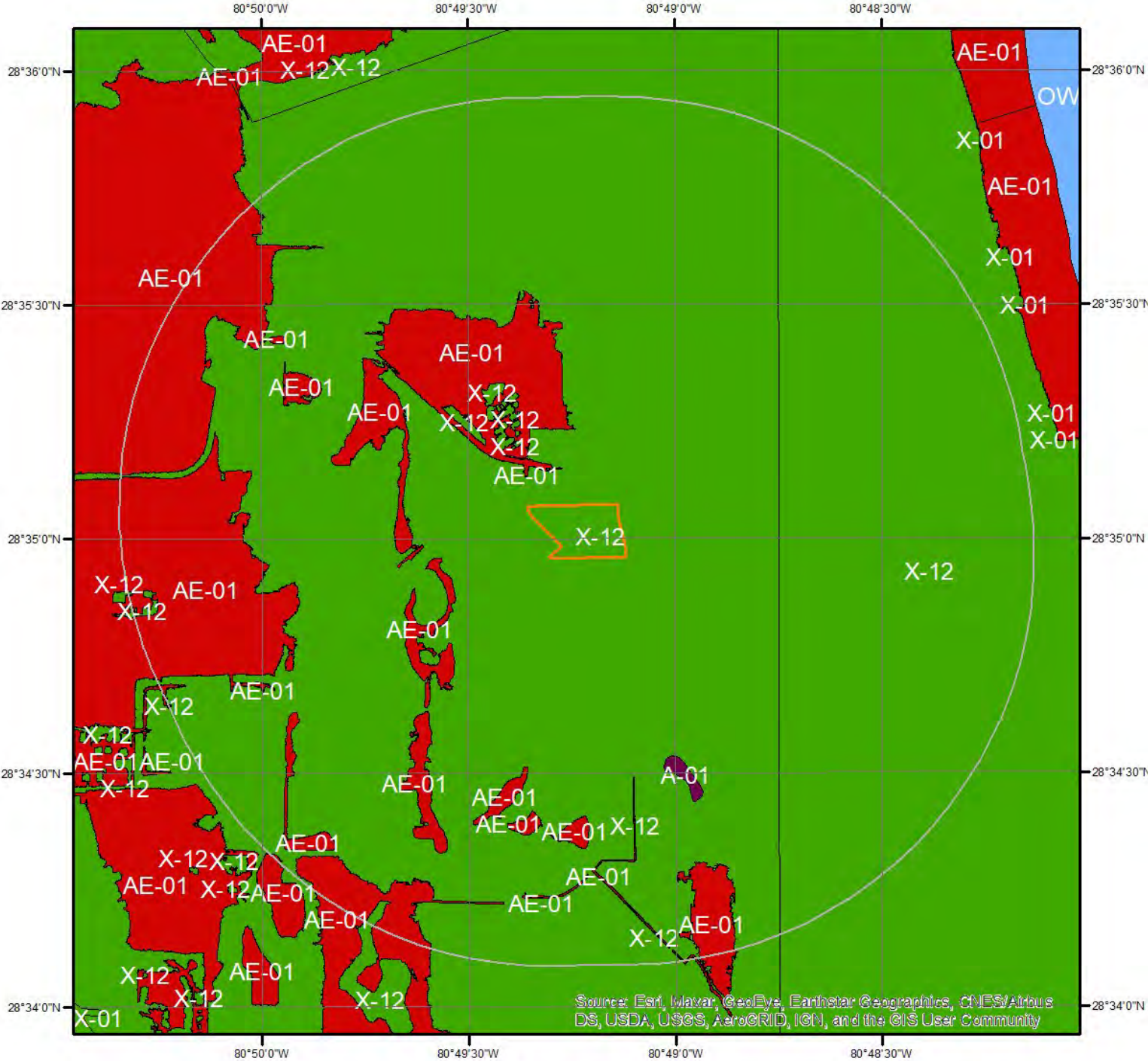
Wetland

This map shows wetland existence using data from US Fish & Wildlife. Data coverage is shown to the right. Gray indicates no data available in the area.

	Estuarine and Marine Deepwater		Freshwater Pond
	Estuarine and Marine Wetland		Lake
	Freshwater Emergent Wetland		Other
	Freshwater Forested/Shrub Wetland		Riverine



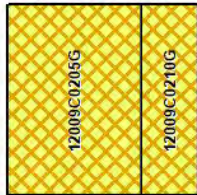

Hydrologic Information



Flood Hazard Zones

This map shows FEMA flood hazard zones. FIRM panels are shown to the right, and blank indicates no data is available.

- | | | |
|-----|----|-------------------|
| A | AO | X |
| A99 | V | OPEN WATER |
| AE | VE | NOT POPULATED |
| AH | D | AREA NOT INCLUDED |



Hydrologic Information

The Wetland Type map shows wetland existence overlaid on an aerial imagery. The Flood Hazard Zones map shows FEMA flood hazard zones overlaid on an aerial imagery. Relevant FIRM panels and detailed zone information is provided below.

Available FIRM Panels in area: 12009C0205G(effective:2014-03-17) 12009C0210G(effective:2014-03-17)

Flood Zone A-01

Zone: A

Zone subtype:

Flood Zone AE-01

Zone: AE

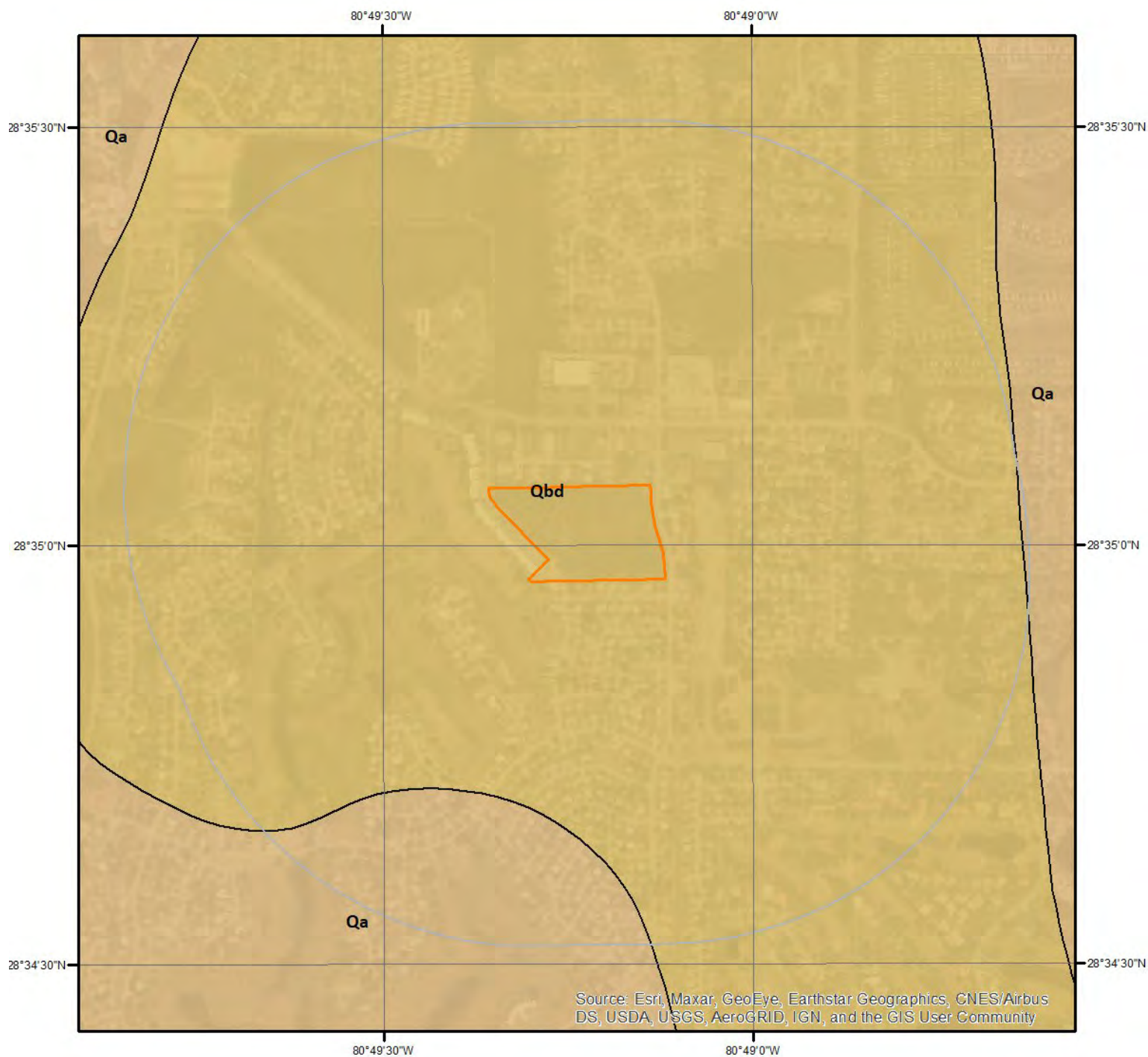
Zone subtype:

Flood Zone X-12

Zone: X

Zone subtype: AREA OF MINIMAL FLOOD HAZARD

Geologic Information



Geologic Units

This maps shows geologic units in the area. Please refer to the report for detailed descriptions.



Geologic Information

The previous page shows USGS geology information. Detailed information about each unit is provided below.

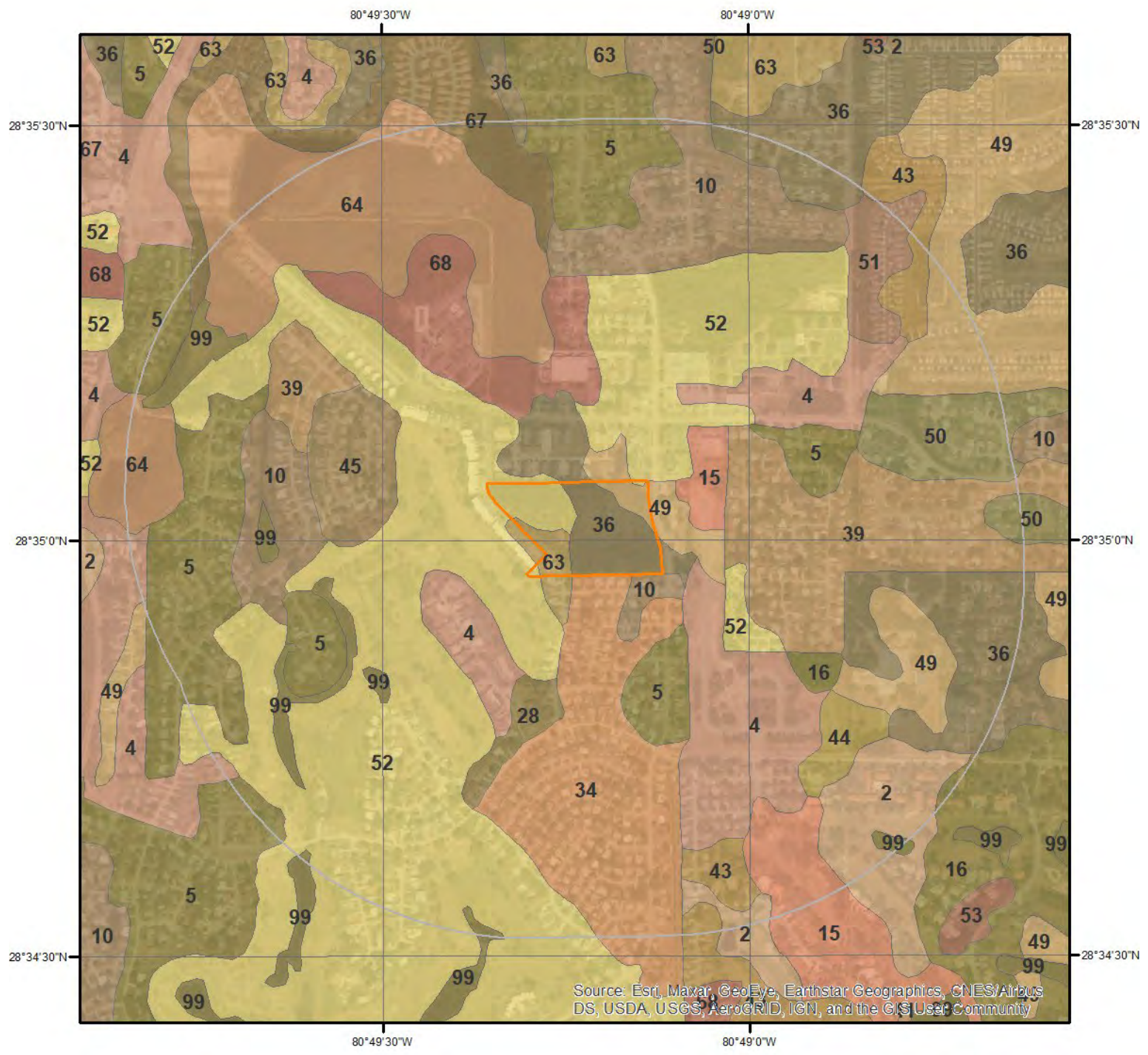
Geologic Unit Qa

Unit Name:	Anastasia Formation
Unit Age:	Pleistocene
Primary Rock Type:	calcarenite
Secondary Rock Type:	sand
Unit Description:	<p>Anastasia Formation - The Atlantic Coastal Ridge is underlain by the Anastasia Formation from St. Johns County southward to Palm Beach County. Excellent exposures occur in Flagler County in Washington Oaks State Park, in Martin County at the House of Refuge on Hutchinson Island and at Blowing Rocks in Palm Beach County. An impressive exposure of Anastasia Formation sediments occurs along Country Club Road in Palm Beach County (Lovejoy, 1992). The Anastasia Formation generally is recognized near the coast but extends inland as much as 20 miles (32 kilometers) in St. Lucie and Martin Counties. The Anastasia Formation, named by Sellards (1912), is composed of interbedded sands and coquina limestone. The most recognized facies of the Anastasia sediments is an orangish brown, unindurated to moderately indurated, coquina of whole and fragmented mollusk shells in a matrix of sand often cemented by sparry calcite. Sands occur as light gray to tan and orangish brown, unconsolidated to moderately indurated, unfossiliferous to very fossiliferous beds. The Anastasia Formation forms part of the surficial aquifer system.</p>

Geologic Unit Qbd

Unit Name:	Beach ridge and dune
Unit Age:	Pleistocene/Holocene
Primary Rock Type:	beach sand
Secondary Rock Type:	clay or mud
Unit Description:	<p>Beach ridge and dune - Undifferentiated Quaternary Sediments - Much of Florida's surface is covered by a varying thickness of undifferentiated sediments consisting of siliciclastics, organics and freshwater carbonates. Where these sediments exceed 20 feet (6.1 meters) thick, they were mapped as discrete units. In an effort to subdivide the undifferentiated sediments, those sediments occurring in flood plains were mapped as alluvial and flood plain deposits (Qal). Sediments showing surficial expression of beach ridges and dunes were mapped separately (Qbd) as were the sediments composing Trail Ridge (Qtr). Terrace sands were not mapped (refer to Healy [1975] for a discussion of the terraces in Florida). The subdivisions of the Undifferentiated Quaternary Sediments (Qu) are not lithostratigraphic units but are utilized in order to facilitate a better understanding of the State's geology. The siliciclastics are light gray, tan, brown to black, unconsolidated to poorly consolidated, clean to clayey, silty, unfossiliferous, variably organic-bearing sands to blue green to olive green, poorly to moderately consolidated, sandy, silty clays. Gravel is occasionally present in the panhandle. Organics occur as plant debris, roots, disseminated organic matrix and beds of peat. Freshwater carbonates, often referred to as marls in the literature, are scattered over much of the State. In southern Florida, freshwater carbonates are nearly ubiquitous in the Everglades. These sediments are buff colored to tan, unconsolidated to poorly consolidated, fossiliferous carbonate muds. Sand, silt and clay may be present in limited quantities. These carbonates often contain organics. The dominant fossils in the freshwater carbonates are mollusks.</p>

Soil Information



SSURGO Soils



This maps shows SSURGO soil units around the target property. Please refer to the report for detailed soil descriptions.



Soil Information

The previous page shows a soil map using SSURGO data from USDA Natural Resources Conservation Service. Detailed information about each unit is provided below.

Map Unit 10 (3.19%)

Map Unit Name:	Canaveral-Urban land complex
Bedrock Depth - Min:	
Watertable Depth - Annual Min:	114cm
Drainage Class - Dominant:	Moderately well drained
Hydrologic Group - Dominant:	A - Soils in this group have low runoff potential when thoroughly wet. Water is transmitted freely through the soil.

Major components are printed below

Canaveral(50%)	
horizon A(0cm to 15cm)	Sand
horizon C(15cm to 30cm)	Sand
horizon C(30cm to 203cm)	Coarse sand

Component Description:

Minor map unit components are excluded from this report.

Map Unit: 10 - Canaveral-Urban land complex

Component: Canaveral (50%)

The Canaveral component makes up 50 percent of the map unit. Slopes are 0 to 2 percent. This component is on ridges on marine terraces on coastal plains, flats on marine terraces on coastal plains. The parent material consists of sandy marine deposits. Depth to a root restrictive layer is greater than 60 inches. The natural drainage class is moderately well drained. Water movement in the most restrictive layer is very high. Available water to a depth of 60 inches (or restricted depth) is very low. Shrink-swell potential is low. This soil is not flooded. It is not ponded. A seasonal zone of water saturation is at 45 inches during January, February, March, April, May, June, July, August, September, October, November, December. Organic matter content in the surface horizon is about 1 percent. Nonirrigated land capability classification is 6s. This soil does not meet hydric criteria. The calcium carbonate equivalent within 40 inches, typically, does not exceed 10 percent. There are no saline horizons within 30 inches of the soil surface. The soil has a maximum sodium adsorption ratio of 1 within 30 inches of the soil surface.

Component: Urban land (40%)

Generated brief soil descriptions are created for major soil components. The Urban land is a miscellaneous area.

Component: Anclote (4%)

Generated brief soil descriptions are created for major soil components. The Anclote soil is a minor component.

Component: Pompano (3%)

Generated brief soil descriptions are created for major soil components. The Pompano soil is a minor component.

Component: Myakka (3%)

Generated brief soil descriptions are created for major soil components. The Myakka soil is a minor component.

Map Unit 15 (1.95%)

Map Unit Name:	Cocoa sand
Bedrock Depth - Min:	96cm
Watertable Depth - Annual Min:	
Drainage Class - Dominant:	Well drained
Hydrologic Group - Dominant:	A - Soils in this group have low runoff potential when thoroughly wet. Water is transmitted freely through the soil.

Major components are printed below

Cocoa(95%)

Soil Information

horizon A(0cm to 15cm)	Sand
horizon E(15cm to 81cm)	Sand
horizon Bt(81cm to 96cm)	Loamy sand
horizon 2R(96cm to 106cm)	Unweathered bedrock

Component Description:

Minor map unit components are excluded from this report.

Map Unit: 15 - Cocoa sand

Component: Cocoa (95%)

The Cocoa component makes up 95 percent of the map unit. Slopes are 0 to 5 percent. This component is on ridges on marine terraces on coastal plains. The parent material consists of eolian or sandy marine deposits. Depth to a root restrictive layer, bedrock, lithic, is 20 to 40 inches. The natural drainage class is well drained. Water movement in the most restrictive layer is high. Available water to a depth of 60 inches (or restricted depth) is very low. Shrink-swell potential is low. This soil is not flooded. It is not ponded. There is no zone of water saturation within a depth of 72 inches. Organic matter content in the surface horizon is about 2 percent. Nonirrigated land capability classification is 3s. This soil does not meet hydric criteria. There are no saline horizons within 30 inches of the soil surface. The soil has a maximum sodium adsorption ratio of 1 within 30 inches of the soil surface.

Component: Boca (5%)

Generated brief soil descriptions are created for major soil components. The Boca soil is a minor component.

Map Unit 16 (4.25%)

Map Unit Name:	Copeland-Bradenton-Wabasso complex, limestone substratum
Bedrock Depth - Min:	76cm
Watertable Depth - Annual Min:	8cm
Drainage Class - Dominant:	Poorly drained
Hydrologic Group - Dominant:	C/D - These soils have moderately high runoff potential when drained and high runoff potential when undrained.

Major components are printed below

Copeland(45%)

horizon A(0cm to 31cm)	Loamy fine sand
horizon Eg(31cm to 38cm)	Loamy fine sand
horizon Btg(38cm to 56cm)	Sandy clay loam
horizon 2Cg(56cm to 76cm)	Silt loam, marl
horizon 3R(76cm to 86cm)	Unweathered bedrock

Bradenton(30%)

horizon A(0cm to 8cm)	Fine sand
horizon E(8cm to 30cm)	Fine sand
horizon Btg(30cm to 46cm)	Sandy clay loam
horizon Ckg(46cm to 86cm)	Sandy clay loam
horizon 2R(86cm to 96cm)	Unweathered bedrock

Wabasso(20%)

horizon A(0cm to 13cm)	Sand
horizon E(13cm to 59cm)	Sand
horizon Bh(59cm to 86cm)	Sand
horizon Btg(86cm to 127cm)	Sandy clay loam
horizon 2R(127cm to 137cm)	Unweathered bedrock

Component Description:

Minor map unit components are excluded from this report.

Map Unit: 16 - Copeland-Bradenton-Wabasso complex, limestone substratum

Component: Copeland (45%)

The Copeland component makes up 45 percent of the map unit. Slopes are 0 to 2 percent. This component is on flats on marine

Soil Information

terraces on coastal plains. The parent material consists of sandy and loamy marine deposits. Depth to a root restrictive layer, bedrock, paralithic, is 20 to 50 inches. The natural drainage class is very poorly drained. Water movement in the most restrictive layer is moderately high. Available water to a depth of 60 inches (or restricted depth) is low. Shrink-swell potential is low. This soil is not flooded. It is not ponded. A seasonal zone of water saturation is at 3 inches during June, July, August, September, October. Organic matter content in the surface horizon is about 4 percent. Nonirrigated land capability classification is 3w. This soil meets hydric criteria. The calcium carbonate equivalent within 40 inches, typically, does not exceed 10 percent. There are no saline horizons within 30 inches of the soil surface. The soil has a maximum sodium adsorption ratio of 1 within 30 inches of the soil surface.

Component: Bradenton (30%)

The Bradenton component makes up 30 percent of the map unit. Slopes are 0 to 2 percent. This component is on flats on marine terraces on coastal plains. The parent material consists of sandy and loamy marine deposits. Depth to a root restrictive layer, bedrock, paralithic, is 20 to 40 inches. The natural drainage class is poorly drained. Water movement in the most restrictive layer is moderately high. Available water to a depth of 60 inches (or restricted depth) is low. Shrink-swell potential is low. This soil is not flooded. It is not ponded. A seasonal zone of water saturation is at 12 inches during June, July, August, September. Organic matter content in the surface horizon is about 5 percent. Nonirrigated land capability classification is 3w. This soil meets hydric criteria. The calcium carbonate equivalent within 40 inches, typically, does not exceed 15 percent. There are no saline horizons within 30 inches of the soil surface. The soil has a maximum sodium adsorption ratio of 1 within 30 inches of the soil surface.

Component: Wabasso (20%)

The Wabasso component makes up 20 percent of the map unit. Slopes are 0 to 2 percent. This component is on flats on marine terraces on coastal plains. The parent material consists of sandy and loamy marine deposits. Depth to a root restrictive layer, bedrock, lithic, is 40 to 80 inches. The natural drainage class is poorly drained. Water movement in the most restrictive layer is moderately low. Available water to a depth of 60 inches (or restricted depth) is low. Shrink-swell potential is low. This soil is not flooded. It is not ponded. A seasonal zone of water saturation is at 12 inches during June, July, August, September. Organic matter content in the surface horizon is about 3 percent. Nonirrigated land capability classification is 3w. This soil does not meet hydric criteria. There are no saline horizons within 30 inches of the soil surface. The soil has a maximum sodium adsorption ratio of 1 within 30 inches of the soil surface.

Component: Chobee (3%)

Generated brief soil descriptions are created for major soil components. The Chobee soil is a minor component.

Component: Myakka (2%)

Generated brief soil descriptions are created for major soil components. The Myakka soil is a minor component.

Map Unit 2 (1.68%)

Map Unit Name:	Anclote sand, depressional
Bedrock Depth - Min:	
Watertable Depth - Annual Min:	0cm
Drainage Class - Dominant:	Very poorly drained
Hydrologic Group - Dominant:	A/D - These soils have low runoff potential when drained and high runoff potential when undrained.

Major components are printed below

Anclote(85%)

horizon A(0cm to 48cm)	Sand
horizon Cg(48cm to 183cm)	Sand

Component Description:

Minor map unit components are excluded from this report.

Map Unit: 2 - Anclote sand, frequently ponded, 0 to 1 percent slopes

Component: Anclote (85%)

The Anclote component makes up 85 percent of the map unit. Slopes are 0 to 1 percent. This component is on depressions on marine terraces on coastal plains. The parent material consists of sandy marine deposits. Depth to a root restrictive layer is greater than 60 inches. The natural drainage class is very poorly drained. Water movement in the most restrictive layer is high. Available water to a depth of 60 inches (or restricted depth) is very low. Shrink-swell potential is low. This soil is not flooded. It is frequently ponded. A seasonal zone of water saturation is at 0 inches during July, August, September, October. Organic matter content in the surface horizon is about 5 percent. Nonirrigated land capability classification is 7w. This soil meets hydric criteria. There are no saline horizons within 30 inches of the soil surface. The soil has a maximum sodium adsorption ratio of 1 within 30 inches of the soil surface.

Soil Information

Component: Floridana (5%)

Generated brief soil descriptions are created for major soil components. The Floridana soil is a minor component.

Component: Terra Ceia (4%)

Generated brief soil descriptions are created for major soil components. The Terra Ceia soil is a minor component.

Component: Tomoka (3%)

Generated brief soil descriptions are created for major soil components. The Tomoka soil is a minor component.

Component: Riviera (3%)

Generated brief soil descriptions are created for major soil components. The Riviera soil is a minor component.

Map Unit 28 (0.33%)

Map Unit Name: Immokalee sand

Bedrock Depth - Min:

Watertable Depth - Annual Min: 31cm

Drainage Class - Dominant: Poorly drained

Hydrologic Group - Dominant: A/D - These soils have low runoff potential when drained and high runoff potential when undrained.

Major components are printed below

Immokalee(85%)

horizon A(0cm to 10cm) Sand

horizon E(10cm to 84cm) Sand

horizon Bh(84cm to 165cm) Sand

horizon C(165cm to 203cm) Sand

Component Description:

Minor map unit components are excluded from this report.

Map Unit: 28 - Immokalee sand, 0 to 2 percent slopes

Component: Immokalee (85%)

The Immokalee component makes up 85 percent of the map unit. Slopes are 0 to 2 percent. This component is on flatwoods on marine terraces on coastal plains. The parent material consists of sandy marine deposits. Depth to a root restrictive layer is greater than 60 inches. The natural drainage class is poorly drained. Water movement in the most restrictive layer is moderately high. Available water to a depth of 60 inches (or restricted depth) is very low. Shrink-swell potential is low. This soil is not flooded. It is not ponded. A seasonal zone of water saturation is at 12 inches during June, July, August, September, October, November. Organic matter content in the surface horizon is about 2 percent. Nonirrigated land capability classification is 4w. This soil does not meet hydric criteria. There are no saline horizons within 30 inches of the soil surface. The soil has a maximum sodium adsorption ratio of 1 within 30 inches of the soil surface.

Component: Valkaria (5%)

Generated brief soil descriptions are created for major soil components. The Valkaria soil is a minor component.

Component: Oldsmar (4%)

Generated brief soil descriptions are created for major soil components. The Oldsmar soil is a minor component.

Component: Pomello (3%)

Generated brief soil descriptions are created for major soil components. The Pomello soil is a minor component.

Component: Satellite (2%)

Generated brief soil descriptions are created for major soil components. The Satellite soil is a minor component.

Component: Felda (1%)

Generated brief soil descriptions are created for major soil components. The Felda soil is a minor component.

Map Unit 34 (3.38%)

Soil Information

Map Unit Name: Everglades mucky peat, drained
Bedrock Depth - Min:
Watertable Depth - Annual Min: 0cm
Drainage Class - Dominant: Very poorly drained
Hydrologic Group - Dominant: A/D - These soils have low runoff potential when drained and high runoff potential when undrained.

Major components are printed below

Everglades(90%)
 horizon Oe(0cm to 137cm) Mucky peat
 horizon A(137cm to 155cm) Sand
 horizon Btg(155cm to 196cm) Sandy clay loam

Component Description:

Minor map unit components are excluded from this report.

Map Unit: 34 - Everglades mucky peat, drained

Component: Everglades (90%)

The Everglades, drained component makes up 90 percent of the map unit. Slopes are 0 to 1 percent. This component is on depressions on marine terraces on coastal plains. The parent material consists of herbaceous organic material. Depth to a root restrictive layer is greater than 60 inches. The natural drainage class is very poorly drained. Water movement in the most restrictive layer is high. Available water to a depth of 60 inches (or restricted depth) is very high. Shrink-swell potential is low. This soil is not flooded. It is frequently ponded. A seasonal zone of water saturation is at 0 inches during June, July, August, September, October. Organic matter content in the surface horizon is about 73 percent. Nonirrigated land capability classification is 3w. This soil meets hydric criteria. There are no saline horizons within 30 inches of the soil surface. The soil has a maximum sodium adsorption ratio of 1 within 30 inches of the soil surface.

Component: Terra Ceia (5%)

Generated brief soil descriptions are created for major soil components. The Terra Ceia, drained soil is a minor component.

Component: Micco (5%)

Generated brief soil descriptions are created for major soil components. The Micco, drained soil is a minor component.

Map Unit 36 (8.92%)

Map Unit Name: Myakka sand, 0 to 2 percent slopes
Bedrock Depth - Min:
Watertable Depth - Annual Min: 31cm
Drainage Class - Dominant: Poorly drained
Hydrologic Group - Dominant: A/D - These soils have low runoff potential when drained and high runoff potential when undrained.

Major components are printed below

Myakka(85%)
 horizon A(0cm to 15cm) Sand
 horizon E(15cm to 51cm) Sand
 horizon Bh(51cm to 91cm) Sand
 horizon C(91cm to 203cm) Sand

Component Description:

Minor map unit components are excluded from this report.

Map Unit: 36 - Myakka sand, 0 to 2 percent slopes

Component: Myakka (85%)

The Myakka component makes up 85 percent of the map unit. Slopes are 0 to 2 percent. This component is on flatwoods on marine terraces on coastal plains. The parent material consists of sandy marine deposits. Depth to a root restrictive layer is greater than 60 inches. The natural drainage class is poorly drained. Water movement in the most restrictive layer is moderately high. Available water

Soil Information

to a depth of 60 inches (or restricted depth) is low. Shrink-swell potential is low. This soil is not flooded. It is not ponded. A seasonal zone of water saturation is at 12 inches during June, July, August, September. Organic matter content in the surface horizon is about 2 percent. Nonirrigated land capability classification is 4w. This soil does not meet hydric criteria. There are no saline horizons within 30 inches of the soil surface. The soil has a maximum sodium adsorption ratio of 1 within 30 inches of the soil surface.

Component: Oldsmar (5%)

Generated brief soil descriptions are created for major soil components. The Oldsmar soil is a minor component.

Component: Valkaria (5%)

Generated brief soil descriptions are created for major soil components. The Valkaria soil is a minor component.

Component: Basinger (5%)

Generated brief soil descriptions are created for major soil components. The Basinger soil is a minor component.

Map Unit 39 (7.32%)

Map Unit Name:	Myakka-Urban land complex
Bedrock Depth - Min:	
Watertable Depth - Annual Min:	31cm
Drainage Class - Dominant:	Poorly drained
Hydrologic Group - Dominant:	B/D - These soils have moderately low runoff potential when drained and high runoff potential when undrained.

Major components are printed below

Myakka(45%)

horizon A(0cm to 20cm)	Sand
horizon E(20cm to 56cm)	Sand
horizon Bh1(56cm to 89cm)	Sand
horizon Bh2(89cm to 117cm)	Sand
horizon C(117cm to 160cm)	Sand

Component Description:

Minor map unit components are excluded from this report.

Map Unit: 39 - Myakka-Urban land complex

Component: Myakka (45%)

The Myakka component makes up 45 percent of the map unit. Slopes are 0 to 2 percent. This component is on flats on marine terraces on coastal plains. The parent material consists of sandy marine deposits. Depth to a root restrictive layer is greater than 60 inches. The natural drainage class is poorly drained. Water movement in the most restrictive layer is moderately high. Available water to a depth of 60 inches (or restricted depth) is low. Shrink-swell potential is low. This soil is not flooded. It is not ponded. A seasonal zone of water saturation is at 12 inches during June, July, August, September. Organic matter content in the surface horizon is about 3 percent. Nonirrigated land capability classification is 4w. This soil does not meet hydric criteria. There are no saline horizons within 30 inches of the soil surface. The soil has a maximum sodium adsorption ratio of 1 within 30 inches of the soil surface.

Component: Urban land (40%)

Generated brief soil descriptions are created for major soil components. The Urban land is a miscellaneous area.

Component: EauGallie (5%)

Generated brief soil descriptions are created for major soil components. The EauGallie soil is a minor component.

Component: Immokalee (5%)

Generated brief soil descriptions are created for major soil components. The Immokalee soil is a minor component.

Component: Pomello (5%)

Generated brief soil descriptions are created for major soil components. The Pomello soil is a minor component.

Map Unit 4 (5.07%)

Map Unit Name:	Candler fine sand
----------------	-------------------

Soil Information

Bedrock Depth - Min:

Watertable Depth - Annual Min:

Drainage Class - Dominant:

Excessively drained

Hydrologic Group - Dominant:

A - Soils in this group have low runoff potential when thoroughly wet. Water is transmitted freely through the soil.

Major components are printed below

Candler(90%)

horizon A(0cm to 13cm)

Fine sand

horizon E1(13cm to 170cm)

Fine sand

horizon E2(170cm to 203cm)

Fine sand

Component Description:

Minor map unit components are excluded from this report.

Map Unit: 4 - Candler fine sand

Component: Candler (90%)

The Candler component makes up 90 percent of the map unit. Slopes are 0 to 5 percent. This component is on ridges on marine terraces on coastal plains. The parent material consists of eolian deposits and/or sandy and loamy marine deposits. Depth to a root restrictive layer is greater than 60 inches. The natural drainage class is excessively drained. Water movement in the most restrictive layer is very high. Available water to a depth of 60 inches (or restricted depth) is very low. Shrink-swell potential is low. This soil is not flooded. It is not ponded. There is no zone of water saturation within a depth of 72 inches. Organic matter content in the surface horizon is about 1 percent. Nonirrigated land capability classification is 4s. This soil does not meet hydric criteria. There are no saline horizons within 30 inches of the soil surface. The soil has a maximum sodium adsorption ratio of 1 within 30 inches of the soil surface.

Component: St. Lucie (5%)

Generated brief soil descriptions are created for major soil components. The St. Lucie soil is a minor component.

Component: Paola (5%)

Generated brief soil descriptions are created for major soil components. The Paola soil is a minor component.

Map Unit 43 (2.31%)

Map Unit Name:

Paola fine sand, 0 to 5 percent slopes

Bedrock Depth - Min:

Watertable Depth - Annual Min:

Drainage Class - Dominant:

Excessively drained

Hydrologic Group - Dominant:

A - Soils in this group have low runoff potential when thoroughly wet. Water is transmitted freely through the soil.

Major components are printed below

Paola(90%)

horizon A(0cm to 12cm)

Fine sand

horizon E(12cm to 122cm)

Fine sand

horizon B/E(122cm to 152cm)

Fine sand

horizon C(152cm to 203cm)

Fine sand

Component Description:

Minor map unit components are excluded from this report.

Map Unit: 43 - Paola fine sand, 0 to 8 percent slopes

Component: Paola (85%)

The Paola component makes up 85 percent of the map unit. Slopes are 0 to 8 percent. This component is on ridges on marine terraces on coastal plains. The parent material consists of sandy marine deposits. Depth to a root restrictive layer is greater than 60 inches. The natural drainage class is excessively drained. Water movement in the most restrictive layer is very high. Available water to a depth of 60 inches (or restricted depth) is low. Shrink-swell potential is low. This soil is not flooded. It is not ponded. There is no

Soil Information

zone of water saturation within a depth of 72 inches. Organic matter content in the surface horizon is about 0 percent. Nonirrigated land capability classification is 6s. This soil does not meet hydric criteria. There are no saline horizons within 30 inches of the soil surface. The soil has a maximum sodium adsorption ratio of 1 within 30 inches of the soil surface.

Component: Cassia (5%)

Generated brief soil descriptions are created for major soil components. The Cassia soil is a minor component.

Component: Astatula (5%)

Generated brief soil descriptions are created for major soil components. The Astatula soil is a minor component.

Component: Candler (5%)

Generated brief soil descriptions are created for major soil components. The Candler soil is a minor component.

Map Unit 44 (0.35%)

Map Unit Name: Paola fine sand, 5 to 12 percent slopes

Bedrock Depth - Min:

Watertable Depth - Annual Min:

Drainage Class - Dominant: Excessively drained

Hydrologic Group - Dominant: A - Soils in this group have low runoff potential when thoroughly wet. Water is transmitted freely through the soil.

Major components are printed below

Paola(90%)

horizon A(0cm to 12cm) Fine sand

horizon E(12cm to 122cm) Fine sand

horizon B/E(122cm to 152cm) Fine sand

horizon C(152cm to 203cm) Fine sand

Component Description:

Minor map unit components are excluded from this report.

Map Unit: 44 - Paola fine sand, 5 to 12 percent slopes

Component: Paola (90%)

The Paola component makes up 90 percent of the map unit. Slopes are 5 to 12 percent. This component is on ridges on marine terraces on coastal plains. The parent material consists of sandy marine deposits. Depth to a root restrictive layer is greater than 60 inches. The natural drainage class is excessively drained. Water movement in the most restrictive layer is very high. Available water to a depth of 60 inches (or restricted depth) is very low. Shrink-swell potential is low. This soil is not flooded. It is not ponded. There is no zone of water saturation within a depth of 72 inches. Organic matter content in the surface horizon is about 1 percent. Nonirrigated land capability classification is 6s. This soil does not meet hydric criteria. There are no saline horizons within 30 inches of the soil surface. The soil has a maximum sodium adsorption ratio of 1 within 30 inches of the soil surface.

Component: Candler (5%)

Generated brief soil descriptions are created for major soil components. The Candler soil is a minor component.

Component: St. Lucie (5%)

Generated brief soil descriptions are created for major soil components. The St. Lucie soil is a minor component.

Map Unit 45 (0.87%)

Map Unit Name: Paola-Urban land complex, 0 to 8 percent slopes

Bedrock Depth - Min:

Watertable Depth - Annual Min:

Drainage Class - Dominant: Excessively drained

Hydrologic Group - Dominant: A - Soils in this group have low runoff potential when thoroughly wet. Water is transmitted freely through the soil.

Major components are printed below

Soil Information

Paola(55%)

horizon A(0cm to 12cm)	Fine sand
horizon E(12cm to 122cm)	Fine sand
horizon B/E(122cm to 152cm)	Fine sand
horizon C(152cm to 203cm)	Fine sand

Component Description:

Minor map unit components are excluded from this report.

Map Unit: 45 - Paola-Urban land complex, 0 to 8 percent slopes

Component: Paola (55%)

The Paola component makes up 55 percent of the map unit. Slopes are 0 to 8 percent. This component is on ridges on marine terraces on coastal plains. The parent material consists of sandy marine deposits. Depth to a root restrictive layer is greater than 60 inches. The natural drainage class is excessively drained. Water movement in the most restrictive layer is very high. Available water to a depth of 60 inches (or restricted depth) is very low. Shrink-swell potential is low. This soil is not flooded. It is not ponded. There is no zone of water saturation within a depth of 72 inches. Organic matter content in the surface horizon is about 1 percent. Nonirrigated land capability classification is 6s. This soil does not meet hydric criteria. There are no saline horizons within 30 inches of the soil surface. The soil has a maximum sodium adsorption ratio of 1 within 30 inches of the soil surface.

Component: Urban land (40%)

Generated brief soil descriptions are created for major soil components. The Urban land is a miscellaneous area.

Component: Cocoa (2%)

Generated brief soil descriptions are created for major soil components. The Cocoa soil is a minor component.

Component: St. Lucie (1%)

Generated brief soil descriptions are created for major soil components. The St. Lucie soil is a minor component.

Component: Tavares (1%)

Generated brief soil descriptions are created for major soil components. The Tavares soil is a minor component.

Component: Pomello (1%)

Generated brief soil descriptions are created for major soil components. The Pomello soil is a minor component.

Map Unit 49 (5.73%)

Map Unit Name:	Pomello sand
Bedrock Depth - Min:	
Watertable Depth - Annual Min:	84cm
Drainage Class - Dominant:	Moderately well drained
Hydrologic Group - Dominant:	A - Soils in this group have low runoff potential when thoroughly wet. Water is transmitted freely through the soil.
Major components are printed below	
Pomello(90%)	
horizon A(0cm to 8cm)	Sand
horizon E(8cm to 127cm)	Sand
horizon Bh(127cm to 157cm)	Sand
horizon Cg(157cm to 203cm)	Sand

Map Unit 5 (21.99%)

Map Unit Name:	Candler-Urban land complex
Bedrock Depth - Min:	
Watertable Depth - Annual Min:	
Drainage Class - Dominant:	Excessively drained

Soil Information

Hydrologic Group - Dominant:

A - Soils in this group have low runoff potential when thoroughly wet. Water is transmitted freely through the soil.

Major components are printed below

Candler(55%)

horizon A(0cm to 13cm)

Fine sand

horizon E1(13cm to 170cm)

Fine sand

horizon E2(170cm to 203cm)

Fine sand

Component Description:

Minor map unit components are excluded from this report.

Map Unit: 5 - Candler-Urban land complex

Component: Candler (55%)

The Candler component makes up 55 percent of the map unit. Slopes are 0 to 5 percent. This component is on ridges on marine terraces on coastal plains. The parent material consists of eolian deposits and/or sandy and loamy marine deposits. Depth to a root restrictive layer is greater than 60 inches. The natural drainage class is excessively drained. Water movement in the most restrictive layer is very high. Available water to a depth of 60 inches (or restricted depth) is very low. Shrink-swell potential is low. This soil is not flooded. It is not ponded. There is no zone of water saturation within a depth of 72 inches. Organic matter content in the surface horizon is about 1 percent. Nonirrigated land capability classification is 4s. This soil does not meet hydric criteria. There are no saline horizons within 30 inches of the soil surface. The soil has a maximum sodium adsorption ratio of 1 within 30 inches of the soil surface.

Component: Urban land (35%)

Generated brief soil descriptions are created for major soil components. The Urban land is a miscellaneous area.

Component: Paola (3%)

Generated brief soil descriptions are created for major soil components. The Paola soil is a minor component.

Component: Pomello (3%)

Generated brief soil descriptions are created for major soil components. The Pomello soil is a minor component.

Component: St. Lucie (2%)

Generated brief soil descriptions are created for major soil components. The St. Lucie soil is a minor component.

Component: Tavares (2%)

Generated brief soil descriptions are created for major soil components. The Tavares soil is a minor component.

Map Unit 50 (1.72%)

Map Unit Name:

Pomello-Urban land complex

Bedrock Depth - Min:

Watertable Depth - Annual Min:

84cm

Drainage Class - Dominant:

Moderately well drained

Hydrologic Group - Dominant:

A - Soils in this group have low runoff potential when thoroughly wet. Water is transmitted freely through the soil.

Major components are printed below

Pomello(50%)

horizon A(0cm to 8cm)

Sand

horizon E(8cm to 127cm)

Sand

horizon Bh(127cm to 157cm)

Sand

horizon Cg(157cm to 203cm)

Sand

Component Description:

Minor map unit components are excluded from this report.

Map Unit: 50 - Pomello-Urban land complex

Soil Information

Component: Pomello (50%)

The Pomello component makes up 50 percent of the map unit. Slopes are 0 to 2 percent. This component is on rises on marine terraces on coastal plains. The parent material consists of sandy marine deposits. Depth to a root restrictive layer is greater than 60 inches. The natural drainage class is moderately well drained. Water movement in the most restrictive layer is high. Available water to a depth of 60 inches (or restricted depth) is low. Shrink-swell potential is low. This soil is not flooded. It is not ponded. A seasonal zone of water saturation is at 33 inches during July, August, September, October, November. Organic matter content in the surface horizon is about 1 percent. Nonirrigated land capability classification is 6s. This soil does not meet hydric criteria. There are no saline horizons within 30 inches of the soil surface. The soil has a maximum sodium adsorption ratio of 1 within 30 inches of the soil surface.

Component: Urban land (40%)

Generated brief soil descriptions are created for major soil components. The Urban land is a miscellaneous area.

Component: Immokalee (5%)

Generated brief soil descriptions are created for major soil components. The Immokalee soil is a minor component.

Component: Myakka (5%)

Generated brief soil descriptions are created for major soil components. The Myakka soil is a minor component.

Map Unit 51 (0.56%)

Map Unit Name: Pompano sand

Bedrock Depth - Min:

Watertable Depth - Annual Min: 15cm

Drainage Class - Dominant: Poorly drained

Hydrologic Group - Dominant: A/D - These soils have low runoff potential when drained and high runoff potential when undrained.

Major components are printed below

Pompano(90%)

horizon A(0cm to 5cm) Sand

horizon E(5cm to 18cm) Sand

horizon Cg(18cm to 203cm) Sand

Component Description:

Minor map unit components are excluded from this report.

Map Unit: 51 - Pompano sand, 0 to 2 percent slopes

Component: Pompano (82%)

The Pompano component makes up 82 percent of the map unit. Slopes are 0 to 2 percent. This component is on flats on marine terraces on coastal plains. The parent material consists of sandy marine deposits. Depth to a root restrictive layer is greater than 60 inches. The natural drainage class is poorly drained. Water movement in the most restrictive layer is high. Available water to a depth of 60 inches (or restricted depth) is very low. Shrink-swell potential is low. This soil is not flooded. It is not ponded. A seasonal zone of water saturation is at 6 inches during July, August, September, October. Organic matter content in the surface horizon is about 3 percent. Nonirrigated land capability classification is 4w. This soil meets hydric criteria. There are no saline horizons within 30 inches of the soil surface. The soil has a maximum sodium adsorption ratio of 1 within 30 inches of the soil surface.

Component: Myakka (8%)

Generated brief soil descriptions are created for major soil components. The Myakka soil is a minor component.

Component: Holopaw (4%)

Generated brief soil descriptions are created for major soil components. The Holopaw soil is a minor component.

Component: Hallandale (4%)

Generated brief soil descriptions are created for major soil components. The Hallandale soil is a minor component.

Component: Samsula (2%)

Generated brief soil descriptions are created for major soil components. The Samsula soil is a minor component.

Soil Information

Map Unit 52 (20.94%)

Map Unit Name:	Quartzipsamments, smoothed
Bedrock Depth - Min:	
Watertable Depth - Annual Min:	107cm
Drainage Class - Dominant:	Moderately well drained
Hydrologic Group - Dominant:	A - Soils in this group have low runoff potential when thoroughly wet. Water is transmitted freely through the soil.

Major components are printed below

Quartzipsamments(100%)	
horizon C(0cm to 203cm)	Sand

Component Description:

Minor map unit components are excluded from this report.

Map Unit: 52 - Quartzipsamments, smoothed

Component: Quartzipsamments (100%)

The Quartzipsamments, smoothed component makes up 100 percent of the map unit. Slopes are 0 to 5 percent. This component is on fills on flats on marine terraces on coastal plains. The parent material consists of sandy marine deposits. Depth to a root restrictive layer is greater than 60 inches. The natural drainage class is moderately well drained. Water movement in the most restrictive layer is high. Available water to a depth of 60 inches (or restricted depth) is very low. Shrink-swell potential is low. This soil is not flooded. It is not ponded. A seasonal zone of water saturation is at 42 inches during June, July, August, September. Organic matter content in the surface horizon is about 0 percent. Nonirrigated land capability classification is 6s. This soil does not meet hydric criteria. There are no saline horizons within 30 inches of the soil surface. The soil has a maximum sodium adsorption ratio of 1 within 30 inches of the soil surface.

Map Unit 63 (0.24%)

Map Unit Name:	Tavares fine sand
Bedrock Depth - Min:	
Watertable Depth - Annual Min:	145cm
Drainage Class - Dominant:	Moderately well drained
Hydrologic Group - Dominant:	A - Soils in this group have low runoff potential when thoroughly wet. Water is transmitted freely through the soil.

Major components are printed below

Tavares(90%)	
horizon A(0cm to 15cm)	Fine sand
horizon C(15cm to 203cm)	Fine sand

Component Description:

Minor map unit components are excluded from this report.

Map Unit: 63 - Tavares fine sand, 0 to 5 percent slopes

Component: Tavares (83%)

The Tavares component makes up 83 percent of the map unit. Slopes are 0 to 5 percent. This component is on hills on marine terraces on coastal plains. The parent material consists of eolian or sandy marine deposits. Depth to a root restrictive layer is greater than 60 inches. The natural drainage class is moderately well drained. Water movement in the most restrictive layer is high. Available water to a depth of 60 inches (or restricted depth) is low. Shrink-swell potential is low. This soil is not flooded. It is not ponded. A seasonal zone of water saturation is at 30 inches during June, July, August, September, October. Organic matter content in the surface horizon is about 2 percent. Nonirrigated land capability classification is 3s. This soil does not meet hydric criteria. There are no saline horizons within 30 inches of the soil surface. The soil has a maximum sodium adsorption ratio of 1 within 30 inches of the soil surface.

Component: Cassia (5%)

Generated brief soil descriptions are created for major soil components. The Cassia soil is a minor component.

Soil Information

Component: Pomello (4%)

Generated brief soil descriptions are created for major soil components. The Pomello soil is a minor component.

Component: Apopka (3%)

Generated brief soil descriptions are created for major soil components. The Apopka soil is a minor component.

Component: Astatula (3%)

Generated brief soil descriptions are created for major soil components. The Astatula soil is a minor component.

Component: Adamsville (2%)

Generated brief soil descriptions are created for major soil components. The Adamsville soil is a minor component.

Map Unit 64 (4.78%)

Map Unit Name:	Terra Ceia muck, frequently flooded
Bedrock Depth - Min:	
Watertable Depth - Annual Min:	0cm
Drainage Class - Dominant:	Very poorly drained
Hydrologic Group - Dominant:	A/D - These soils have low runoff potential when drained and high runoff potential when undrained.

Major components are printed below

Terra Ceia(90%)	
horizon Oa(0cm to 178cm)	Muck

Component Description:

Minor map unit components are excluded from this report.

Map Unit: 64 - Terra Ceia muck, frequently flooded

Component: Terra Ceia (90%)

The Terra Ceia, flooded component makes up 90 percent of the map unit. Slopes are 0 to 1 percent. This component is on flood plains on marine terraces on coastal plains. The parent material consists of herbaceous organic material. Depth to a root restrictive layer is greater than 60 inches. The natural drainage class is very poorly drained. Water movement in the most restrictive layer is high. Available water to a depth of 60 inches (or restricted depth) is very high. Shrink-swell potential is low. This soil is frequently flooded. It is frequently ponded. A seasonal zone of water saturation is at 0 inches during January, February, March, June, July, August, September, October, November, December. Organic matter content in the surface horizon is about 80 percent. Nonirrigated land capability classification is 7w. This soil meets hydric criteria. There are no saline horizons within 30 inches of the soil surface. The soil has a maximum sodium adsorption ratio of 1 within 30 inches of the soil surface.

Component: Micco (5%)

Generated brief soil descriptions are created for major soil components. The Micco, flooded soil is a minor component.

Component: Tomoka (5%)

Generated brief soil descriptions are created for major soil components. The Tomoka, flooded soil is a minor component.

Map Unit 67 (1.9%)

Map Unit Name:	Tomoka muck, undrained
Bedrock Depth - Min:	
Watertable Depth - Annual Min:	0cm
Drainage Class - Dominant:	Very poorly drained
Hydrologic Group - Dominant:	A/D - These soils have low runoff potential when drained and high runoff potential when undrained.

Major components are printed below

Tomoka(85%)	
horizon Oa(0cm to 69cm)	Muck
horizon 2Cg(69cm to 89cm)	Sand

Soil Information

horizon 3Cg(89cm to 117cm)
horizon 4Cg(117cm to 140cm)

Sandy clay loam
Sandy loam

Component Description:

Minor map unit components are excluded from this report.

Map Unit: 67 - Tomoka muck, frequently ponded, 0 to 1 percent slopes

Component: Tomoka (85%)

The Tomoka component makes up 85 percent of the map unit. Slopes are 0 to 1 percent. This component is on depressions on marine terraces on coastal plains. The parent material consists of herbaceous organic material over sandy and loamy marine deposits. Depth to a root restrictive layer is greater than 60 inches. The natural drainage class is very poorly drained. Water movement in the most restrictive layer is moderately high. Available water to a depth of 60 inches (or restricted depth) is very high. Shrink-swell potential is low. This soil is not flooded. It is frequently ponded. A seasonal zone of water saturation is at 0 inches during July, August, September, October. Organic matter content in the surface horizon is about 75 percent. Nonirrigated land capability classification is 7w. This soil meets hydric criteria. There are no saline horizons within 30 inches of the soil surface. The soil has a maximum sodium adsorption ratio of 1 within 30 inches of the soil surface.

Component: Hontoon (4%)

Generated brief soil descriptions are created for major soil components. The Hontoon soil is a minor component.

Component: Floridana (3%)

Generated brief soil descriptions are created for major soil components. The Floridana soil is a minor component.

Component: Terra Ceia (2%)

Generated brief soil descriptions are created for major soil components. The Terra Ceia soil is a minor component.

Component: Canova (2%)

Generated brief soil descriptions are created for major soil components. The Canova soil is a minor component.

Component: Samsula (2%)

Generated brief soil descriptions are created for major soil components. The Samsula soil is a minor component.

Component: Placid (1%)

Generated brief soil descriptions are created for major soil components. The Placid soil is a minor component.

Component: St. Johns (1%)

Generated brief soil descriptions are created for major soil components. The St. Johns soil is a minor component.

Map Unit 68 (1.53%)

Map Unit Name: Tomoka muck, drained

Bedrock Depth - Min:

Watertable Depth - Annual Min: 0cm

Drainage Class - Dominant: Very poorly drained

Hydrologic Group - Dominant: A/D - These soils have low runoff potential when drained and high runoff potential when undrained.

Major components are printed below

Tomoka(85%)

horizon Oa(0cm to 69cm)	Muck
horizon 2Cg(69cm to 89cm)	Sand
horizon 3Cg(89cm to 117cm)	Sandy clay loam
horizon 4Cg(117cm to 140cm)	Sandy loam

Component Description:

Minor map unit components are excluded from this report.

Map Unit: 68 - Tomoka muck, drained, frequently ponded, 0 to 1 percent slopes

Soil Information

Component: Tomoka (85%)

The Tomoka, drained component makes up 85 percent of the map unit. Slopes are 0 to 1 percent. This component is on depressions on marine terraces on coastal plains. The parent material consists of herbaceous organic material over sandy and loamy marine deposits. Depth to a root restrictive layer is greater than 60 inches. The natural drainage class is very poorly drained. Water movement in the most restrictive layer is moderately high. Available water to a depth of 60 inches (or restricted depth) is very high. Shrink-swell potential is low. This soil is not flooded. It is frequently ponded. A seasonal zone of water saturation is at 3 inches during January, June, July, August, September, October, November, December. Organic matter content in the surface horizon is about 75 percent. Nonirrigated land capability classification is 3w. This soil meets hydric criteria. There are no saline horizons within 30 inches of the soil surface. The soil has a maximum sodium adsorption ratio of 1 within 30 inches of the soil surface.

Component: Floridana (5%)

Generated brief soil descriptions are created for major soil components. The Floridana, drained soil is a minor component.

Component: Canova (5%)

Generated brief soil descriptions are created for major soil components. The Canova, drained soil is a minor component.

Component: Terra Ceia (5%)

Generated brief soil descriptions are created for major soil components. The Terra Ceia, drained soil is a minor component.

Map Unit 99 (0.98%)

Map Unit Name: Water

No more attributes available for this map unit

Component Description:

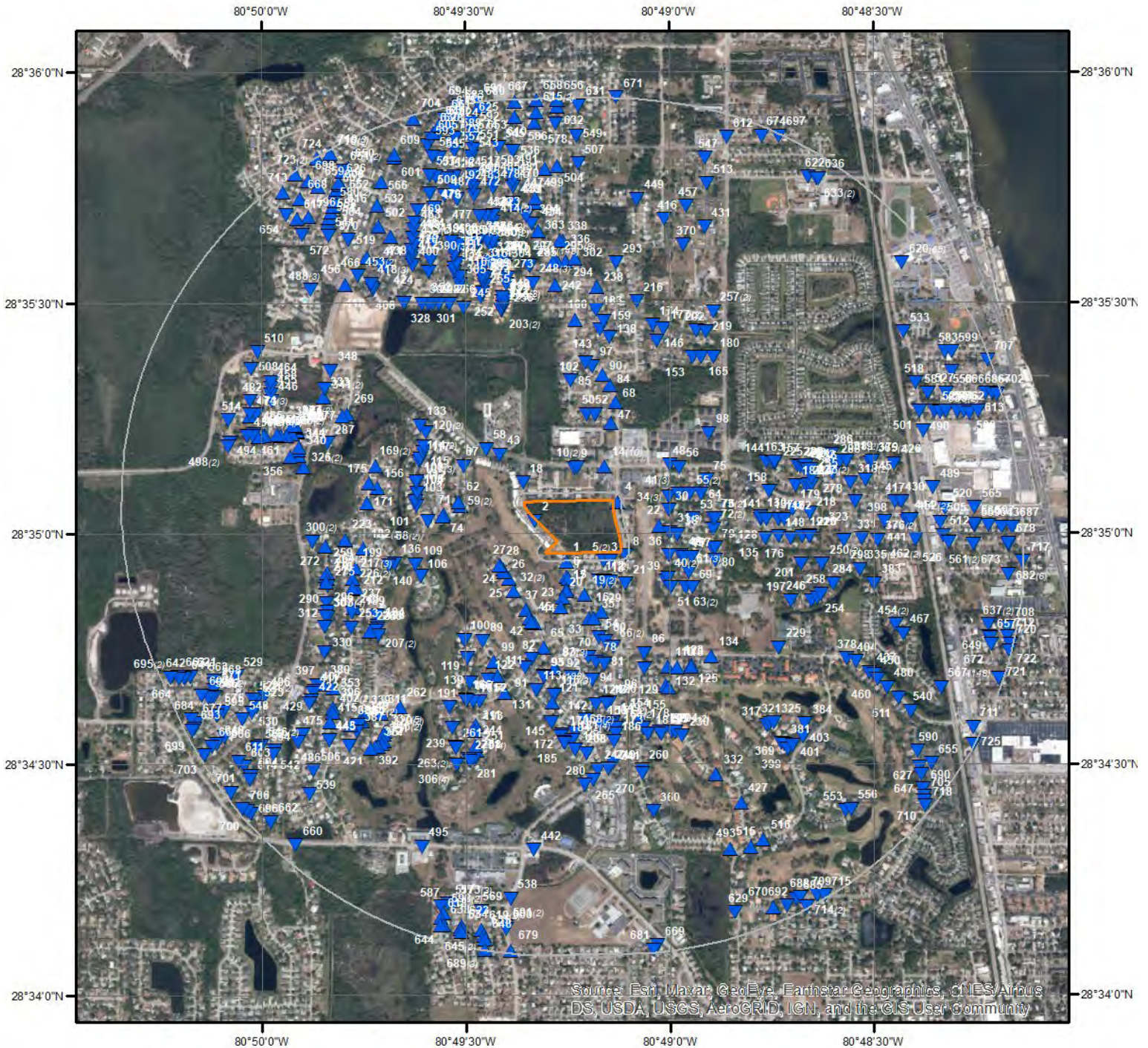
Minor map unit components are excluded from this report.

Map Unit: 99 - Water

Component: Water (100%)

Generated brief soil descriptions are created for major soil components. The Water is a miscellaneous area.

Wells and Additional Sources



Wells & Additional Sources



0 0.15 0.3 0.6 Miles

- | | |
|--------------------------------|------------------------------------|
| ▲ Sites with Higher Elevation | ▲ OGW Sites with Higher Elevation |
| ■ Sites with Same Elevation | ■ OGW Sites with Same Elevation |
| ▼ Sites with Lower Elevation | ▼ OGW Sites with Lower Elevation |
| ○ Sites with Unknown Elevation | ● OGW Sites with Unknown Elevation |



Wells and Additional Sources Summary

Federal Sources

Public Water Systems Violations and Enforcement Data

Map Key	ID	Distance (ft)	Direction
No records found			

Safe Drinking Water Information System (SDWIS)

Map Key	ID	Distance (ft)	Direction
No records found			

USGS National Water Information System

Map Key	ID	Distance (ft)	Direction
No records found			

State Sources

Florida Subsidence Incident Reports

Map Key	ID	Distance (ft)	Direction
No records found			

Oil and Gas Wells

Map Key	ID	Distance (ft)	Direction
No records found			

Public Water Supply Wells

Map Key	ID	Distance (ft)	Direction
No records found			

Underground Injection Control Wells

Map Key	ID	Distance (ft)	Direction
No records found			

Water Use Permits Sites - South Florida Water Management District

Map Key	ID	Distance (ft)	Direction
No records found			

Wells and Additional Sources Summary

Water Well Completions - Northwest Florida Water Management District

Map Key	ID	Distance (ft)	Direction
No records found			

Water Well Completions - St. Johns River Water Management District

Map Key	Permit	Distance (ft)	Direction
1		121.99656693816	SSW
2		26.940849568855	W
3		127.153817568061	SE
4		66.627390061085	ENE
5		129.507880328222	SE
5		129.507880328222	SE
6		314.870537215932	SSW
7		341.19575591399	S
8		82.479096182741	ESE
9		415.017635654508	N
10		425.80071926995	N
10		425.80071926995	N
11		377.398522236023	SSE
11		377.398522236023	SSE
12		378.91068091712	SSE
13		398.268465493814	SSE
14		440.691116753487	NNE
14		440.691116753487	NNE
14		440.691116753487	NNE
14		440.691116753487	NNE
14		440.691116753487	NNE
14		440.691116753487	NNE
14		440.691116753487	NNE
14		440.691116753487	NNE
14		440.691116753487	NNE
14		440.691116753487	NNE
15		478.301088872759	S
16		397.275127475445	SSE
17		497.887575496696	S
18		236.610151346166	NW
19		555.566370936098	S
19		555.566370936098	S
20		585.192506205008	SSW
21		431.640684617696	SE
22		544.775536313438	E
23		712.093209698595	SSW
24		598.62883165771	WSW
25		589.737336785699	SW
26		599.467396454295	WSW
27		619.524786188467	WSW
28		631.363487346556	WSW
29		783.117498277707	SSE
30		711.482610381012	E
31		657.435979423223	E
31		657.435979423223	E
32		660.751926834627	SW
32		660.751926834627	SW
33		860.057226023463	S
34		731.750392897335	ENE
34		731.750392897335	ENE
34		731.750392897335	ENE
35		867.206667086426	S
36		626.327392605762	ESE
37		792.401386197618	SSW
38		754.070837857876	E

Wells and Additional Sources Summary

39	701.360624268848	ESE
40	707.212116115938	ESE
40	707.212116115938	ESE
41	852.851413546457	ENE
41	852.851413546457	ENE
41	852.851413546457	ENE
42	881.250889770097	SSW
43	682.764198025484	NW
44	928.864914500878	SSW
45	920.090674481228	SSW
46	793.101198697615	ESE
47	1012.077397158025	NNE
48	877.99284582326	ENE
49	826.377466742101	ESE
50	1119.356172039486	N
51	806.509269770396	SE
52	1118.37460680655	N
53	984.693937479657	E
54	1129.205958204145	S
55	1005.406687633774	ENE
55	1005.406687633774	ENE
56	965.128703296664	ENE
57	924.086603316514	ESE
58	839.482829908059	NW
59	830.061732368727	W
59	830.061732368727	W
60	1180.001381629138	SSE
61	936.028615334182	ESE
61	936.028615334182	ESE
61	936.028615334182	ESE
62	849.528275718387	W
63	974.327510724449	ESE
63	974.327510724449	ESE
64	1160.69261942121	ENE
65	1240.073015497008	SSW
66	1256.465504283032	SSE
66	1256.465504283032	SSE
67	911.867726033098	WNW
68	1293.370040083409	NNE
69	1048.245444434783	ESE
70	1382.910528298274	S
71	1056.823810701153	W
72	1230.615575260826	E
72	1230.615575260826	E
73	1251.523589584889	E
73	1251.523589584889	E
75	1254.656943984483	ENE
76	1271.327881392552	E
77	1212.429604529271	E
78	1442.688174653022	S
79	1233.012836297561	E
80	1238.597456858563	ESE
81	1468.615292920635	S
82	1413.994676172166	SSW
83	1497.231942231544	S
83	1497.231942231544	S
83	1497.231942231544	S
84	1515.141542671105	NNE
85	1564.234276666971	N
86	1373.448266982695	SSE
87	1509.776108940811	S
88	1285.626934663493	W
88	1285.626934663493	W
89	1439.329367156316	SW
90	1643.644552690276	N
91	1536.837212214981	SSW

Wells and Additional Sources Summary

[illegible]

Wells and Additional Sources Summary

[illegible]

Wells and Additional Sources Summary

[illegible]

Wells and Additional Sources Summary

113	1812.118286574116	SSW
113	1812.118286574116	SSW
113	1812.118286574116	SSW
113	1812.118286574116	SSW
113	1812.118286574116	SSW
113	1812.118286574116	SSW
113	1812.118286574116	SSW
113	1812.118286574116	SSW
113	1812.118286574116	SSW
113	1812.118286574116	SSW
113	1812.118286574116	SSW
113	1812.118286574116	SSW
113	1812.118286574116	SSW
113	1812.118286574116	SSW
113	1812.118286574116	SSW
113	1812.118286574116	SSW
113	1812.118286574116	SSW
114	1466.50327860962	WNW
114	1466.50327860962	WNW
115	1468.243535617487	WNW
116	1869.084556993836	S
116	1869.084556993836	S
116	1869.084556993836	S
117	1485.430335108888	WNW
118	1687.993570003091	SE
119	1738.07940301142	SW
120	1570.161272401856	WNW
120	1570.161272401856	WNW
121	1962.847454742805	S
122	1836.673084530055	SSW
123	1747.316668260727	SE
124	2001.570572095012	S
125	1764.488734586118	SE
126	1988.062643233518	S
127	1996.865804834532	S
128	1855.781878197957	E
129	1843.002663027405	SSE
130	1860.460371180222	E
131	1915.127148164912	SSW
132	1884.516443010835	SSE
133	1682.543714848913	WNW
134	1815.901521108222	SE
135	1897.094100425482	E
136	1866.034166718258	WSW
137	1938.716839939752	E
137	1938.716839939752	E
138	2136.259345355628	N
139	1982.742893765035	SW
140	1941.266654149059	WSW
141	2044.417410700484	E
142	2203.028454873078	S
143	2235.639249000244	N
144	2065.404469703024	ENE
145	2224.174473685329	S
146	2153.565035345716	NNE
147	2092.715686592679	E
148	2070.754586737124	E
149	2244.270958655721	S
150	2270.079195417429	S
151	2272.467888275031	S
151	2272.467888275031	S
152	2143.897255214522	SSW
153	2138.922788380552	NE
154	2201.37253602794	SSE
155	2215.355153186677	SSE

Wells and Additional Sources Summary

156	1927.305788968669	W
157	2156.674144623919	ENE
158	2172.023217333832	ENE
159	2346.211707648095	N
160	2373.877317690636	N
161	2183.389326054259	SSW
162	2172.791884659944	E
163	2182.168297704526	ENE
164	2323.996704639654	S
164	2323.996704639654	S
165	2197.765873974149	NE
166	2205.2211000732	SSW
167	2207.64353721886	SSW
167	2207.64353721886	SSW
168	2378.335355262796	S
168	2378.335355262796	S
169	2000.697246271525	WNW
169	2000.697246271525	WNW
170	2401.436904442494	S
171	2054.751445070521	W
172	2414.923522985747	S
173	2399.146574107857	S
174	2347.99338078129	NNE
175	2042.857322101409	WNW
176	2237.098192802731	E
177	2334.079870449981	NNE
177	2334.079870449981	NNE
178	2341.126645466357	SSE
179	2298.483795033457	E
180	2284.058413009236	NE
181	2469.525354573455	S
181	2469.525354573455	S
181	2469.525354573455	S
181	2469.525354573455	S
182	2181.340032038519	W
182	2181.340032038519	W
183	2495.755752673744	N
184	2493.618124182939	S
184	2493.618124182939	S
185	2503.68185938303	S
186	2492.750794829268	S
187	2397.903586138702	E
187	2397.903586138702	E
187	2397.903586138702	E
188	2425.316357011296	SSE
189	2369.103064419657	WSW
190	2429.030393320336	SSE
191	2403.204887483826	SW
192	2384.426243373008	E
193	2440.65229582029	SSW
194	2409.223248589444	WSW
195	2452.465779921292	SSE
196	2600.601597509283	S
197	2319.801887628516	ESE
198	2424.434801023767	WSW
199	2357.597678435451	W
200	2455.405617834667	ENE
201	2375.742572054145	E
202	2469.560609655476	NNE
203	2511.032151141531	NNW
203	2511.032151141531	NNW
204	2465.385962122684	SSE
204	2465.385962122684	SSE
205	2524.800834018772	NNW
205	2524.800834018772	NNW
206	2457.297939458675	WSW

Wells and Additional Sources Summary

207	2454.657978208685	WSW
207	2454.657978208685	WSW
208	2644.723898116062	S
209	2478.933750055701	SSE
210	2492.156725770871	ENE
211	2505.097094002447	SSW
212	2453.769854826143	WSW
213	2562.497671961535	NNW
213	2562.497671961535	NNW
214	2529.333730078465	E
215	2469.113242349047	E
216	2619.140073949497	NNE
217	2438.18298437673	WSW
217	2438.18298437673	WSW
217	2438.18298437673	WSW
218	2508.07527957002	E
219	2519.811482752388	NNE
220	2483.1208409776	E
221	2534.109674340257	ENE
222	2597.337343263889	NNW
223	2388.177532293597	W
224	2528.464618874401	WSW
225	2554.105204048183	ENE
226	2497.66639350707	WSW
226	2497.66639350707	WSW
227	2575.510055409645	E
228	2565.462074704305	ENE
229	2425.552313651715	ESE
230	2557.366151446463	SSE
231	2634.304047788019	NNW
232	2586.764961584141	ENE
233	2606.086493887213	E
233	2606.086493887213	E
234	2651.468091718397	NNW
235	2617.274188841237	ENE
236	2619.930461656187	ENE
237	2601.789299385918	WSW
238	2798.220143407442	N
239	2616.025966318276	SSW
240	2685.426701219573	NNW
241	2773.929041291398	S
242	2839.75484435872	N
243	2659.178296797106	WSW
244	2692.358723722826	SSW
245	2654.630670780064	NNW
246	2583.038688611715	ESE
247	2858.150251999722	S
247	2858.150251999722	S
248	2857.011887098152	N
248	2857.011887098152	N
248	2857.011887098152	N
249	2853.829158695934	S
250	2646.075478841122	E
250	2646.075478841122	E
251	2746.936468109091	SSW
252	2737.32590901136	NNW
253	2737.524948128814	WSW
254	2650.637012351602	ESE
255	2782.804724293331	NNW
256	2850.317687590305	NNW
257	2796.717666005873	NNE
257	2796.717666005873	NNE
258	2688.932502951843	ESE
259	2656.621113795148	W
260	2879.311012311317	SSE
261	2820.488481038587	SSW

Wells and Additional Sources Summary

[illegible]

Wells and Additional Sources Summary

[illegible]

Wells and Additional Sources Summary

[illegible]

Wells and Additional Sources Summary

300	2818.214289447389	W
301	2870.222031576446	NW
302	3176.774434413146	N
303	2971.036536051108	WSW
303	2971.036536051108	WSW
303	2971.036536051108	WSW
304	3076.766187054622	NNW
305	2971.772259791263	NNW
306	3017.786118557483	SSW
306	3017.786118557483	SSW
306	3017.786118557483	SSW
306	3017.786118557483	SSW
307	2987.186573511673	WSW
308	3020.624768285162	ENE
308	3020.624768285162	ENE
309	2907.460782531021	NW
310	3120.04821647374	NNW
311	3028.568411680799	SW
312	3061.871412080928	WSW
313	3155.856029383702	NNW
314	3117.82079272703	NNW
315	3109.922413232311	NNW
316	3065.202080529078	NNW
316	3065.202080529078	NNW
317	2981.144049282695	SE
318	3108.22863808468	E
318	3108.22863808468	E
319	3102.517302339952	ENE
320	3174.54667595515	NNW
321	2990.457060663891	SE
322	3183.845036614561	NNW
323	3125.705021185004	E
324	3180.547246657225	NNW
325	3016.089027904602	SE
326	2918.012778390559	WNW
326	2918.012778390559	WNW
327	3143.480099944775	NNW
327	3143.480099944775	NNW
328	3032.438193222778	NW
329	3151.488366119284	SW
329	3151.488366119284	SW
330	3180.384347365887	WSW
331	3165.73050777277	E
332	3176.666128661834	SSE
333	2961.119707343799	WNW
334	3189.120248891443	NNW
335	3143.359057717085	E
335	3143.359057717085	E
336	3413.091533582148	N
337	3194.133483740504	SW
337	3194.133483740504	SW
337	3194.133483740504	SW
337	3194.133483740504	SW
337	3194.133483740504	SW
338	3414.841851397102	N
339	3204.935889934687	SW
340	3002.181938659251	WNW
341	2992.786581927005	WNW
341	2992.786581927005	WNW
342	3238.984905308566	NNW
343	3034.175832523953	WNW
344	3034.639859482612	WNW
345	3305.404272230873	E
346	3262.725725485637	SW
346	3262.725725485637	SW

Wells and Additional Sources Summary

347	3365.432960485226	NNW
348	3057.319185594726	WNW
349	3272.695701752001	SW
350	3368.538126069203	NNW
350	3368.538126069203	NNW
351	3300.076808648217	SW
352	3253.164365597224	NNW
353	3309.928484665238	WSW
354	3424.197517243521	NNW
355	3103.241262172626	WNW
356	3115.007618881897	WNW
357	3349.269127250382	NNW
358	3113.835889459329	WNW
359	3115.12750127691	WNW
360	3441.629989684396	SSE
361	3353.756861535141	NNW
362	3347.029265504985	SW
362	3347.029265504985	SW
363	3552.67810713802	N
364	3350.882698575835	SW
365	3409.563737420745	ENE
365	3409.563737420745	ENE
366	3453.224180235531	NNW
366	3453.224180235531	NNW
367	3368.686097624321	SW
368	3142.799688100946	WNW
369	3290.070756515711	SE
370	3468.188636337833	NNE
371	3151.733779131094	WNW
372	3380.357243588841	SW
373	3437.749503135855	NNW
374	3449.482159566255	NNW
375	3161.647654236041	WNW
376	3372.902645983884	E
376	3372.902645983884	E
377	3160.741054633026	WNW
377	3160.741054633026	WNW
378	3281.447299330706	ESE
379	3429.588471705442	ENE
380	3392.944929579604	WSW
381	3312.952705990685	SE
382	3465.859380727606	NNW
383	3345.938417703152	E
384	3311.384085026125	SE
385	3469.122977906071	NNW
386	3195.169791463597	WNW
387	3419.407676495509	SW
388	3419.060135616245	SW
389	3453.534375740779	NNW
389	3453.534375740779	NNW
390	3387.456009172802	NNW
390	3387.456009172802	NNW
390	3387.456009172802	NNW
391	3443.40305238124	NNW
392	3440.220591029546	SW
393	3226.548180626858	WNW
393	3226.548180626858	WNW
394	3641.553929545801	N
395	3477.049865241997	NNW
396	3450.636657532129	SW
397	3471.047241062231	WSW
398	3475.819485911294	E
399	3398.916038962782	SE
400	3420.687719244847	NNW
401	3405.441049231785	SE
402	3495.908905694678	SW

Wells and Additional Sources Summary

402	3495.908905694678	SW
403	3407.251603300019	SE
404	3402.526804776416	ESE
405	3296.08058289364	WNW
406	3533.838041094789	NNW
407	3540.526393719434	WSW
408	3405.228807729161	NW
409	3735.118310582172	N
410	3427.761574330121	NW
411	3569.696203824304	WSW
412	3506.74334247285	NNW
413	3353.266963667689	WNW
414	3683.709334171617	NNW
414	3683.709334171617	NNW
415	3597.325607498734	SW
415	3597.325607498734	SW
416	3734.966753101858	NNE
417	3635.875369867346	E
418	3481.794237420456	NW
418	3481.794237420456	NW
418	3481.794237420456	NW
419	3603.674279513144	NNW
420	3563.777640110417	NNW
421	3625.408207400197	SW
422	3641.480221278085	WSW
423	3771.460657530846	NNW
424	3558.929798410961	NW
425	3609.147903299212	NNW
426	3716.920883482508	E
427	3653.593149919769	SSE
428	3770.505603003291	NNW
429	3676.805826396054	WSW
430	3719.636101264649	E
431	3777.309680103001	NNE
432	3783.967648278827	NNW
433	3663.61284640923	NNW
433	3663.61284640923	NNW
434	3915.819749557828	N
435	3500.186732991249	WNW
436	3509.29084759095	WNW
436	3509.29084759095	WNW
437	3625.065808778151	ESE
438	3624.696776068178	NW
439	3905.442733809838	N
440	3912.875726493535	NNW
441	3764.813641553182	E
442	3909.873219767825	S
443	3767.392039879944	SW
444	3780.018393685667	E
445	3773.837805857608	SW
446	3556.08961711176	WNW
447	3988.247709367249	N
448	3741.486459171386	NNW
449	3953.822282923817	N
450	3686.862265667667	ESE
451	3581.277188502735	WNW
451	3581.277188502735	WNW
452	3815.798629413871	E
452	3815.798629413871	E
453	3669.680786861962	NW
453	3669.680786861962	NW
454	3729.707266618939	ESE
454	3729.707266618939	ESE
455	3604.330447196869	WNW
456	3683.352728561382	NW
457	3963.850620292544	NNE

Wells and Additional Sources Summary

458	3634.216840471027	WNW
459	3644.802886796444	WNW
460	3763.229642471824	ESE
461	3651.349975313479	WNW
462	3864.904860056719	E
462	3864.904860056719	E
463	3850.033591290374	NNW
464	3668.292766619185	WNW
465	3685.189603233291	WNW
466	3806.224113764303	NW
467	3852.364834499026	ESE
468	3726.367610221315	WNW
468	3726.367610221315	WNW
469	3921.720481841268	NNW
470	4122.049907693486	N
471	3887.989003166863	NNW
472	4060.3919458499	NNW
473	3761.255762944273	WNW
474	3767.630924131911	WNW
474	3767.630924131911	WNW
474	3767.630924131911	WNW
475	3988.655390075909	SW
476	4007.814903822551	NNW
477	4057.556111302667	NNW
478	4129.183029576659	NNW
478	4129.183029576659	NNW
479	4021.239981676828	NNW
480	3918.9779377796	ESE
481	4203.723019012056	N
482	3824.519422786539	WNW
483	4162.277851459729	NNW
484	4060.686577674046	NNW
485	4217.036907529064	NNW
485	4217.036907529064	NNW
486	4094.976878494119	SW
487	4139.603704084491	NNW
488	3937.988383973749	NW
488	3937.988383973749	NW
488	3937.988383973749	NW
489	4153.488950967638	E
490	4166.619560974147	ENE
491	4298.958889549733	N
492	4188.878384661722	NNW
493	4153.614165961076	SSE
494	3929.793998540711	WNW
495	4192.242573310003	SSW
496	4156.201407988625	WSW
497	4233.261998867581	NNW
498	3943.867452018345	WNW
498	3943.867452018345	WNW
499	4372.446766091434	N
500	4251.522972128663	NNW
501	4189.037217962246	ENE
502	4088.756484760548	NNW
503	4304.64094365076	NNW
504	4399.800465927283	N
505	4193.125098211574	E
506	4189.420038697153	SW
507	4413.707047062398	N
508	3972.100575148154	WNW
509	4216.210963992322	NNW
510	4001.66594594856	WNW
511	4121.1381046095	ESE
512	4222.072209595973	E
513	4325.550802705795	NNE
514	4012.949956020694	WNW

Wells and Additional Sources Summary

[illegible]

Wells and Additional Sources Summary

[illegible][illegible]

Wells and Additional Sources Summary

[illegible]

Wells and Additional Sources Summary

567	4559.179938269165	ESE
567	4559.179938269165	ESE
567	4559.179938269165	ESE
567	4559.179938269165	ESE
567	4559.179938269165	ESE
567	4559.179938269165	ESE
568	4682.0944352503	WSW
569	4781.589818156727	SSW
570	4558.63764824292	NW
571	4705.439264646533	WSW
572	4536.715216976604	NW
573	4776.60339656882	SSW
573	4776.60339656882	SSW
573	4776.60339656882	SSW
574	4800.244399849565	NNW
575	4715.145083412898	WSW
576	4741.892972454786	ENE
577	4793.409252441456	SSW
578	4939.473907329323	N
579	4788.765512251186	NNW
580	4608.941823669228	NW
580	4608.941823669228	NW
581	4745.113074488894	ENE
582	4750.704892106981	WSW
583	4764.181875735536	ENE
584	4657.259409069297	NW
585	4782.072734757775	WSW
586	4981.38207875304	N
587	4850.502876456976	SSW
588	4809.06123406869	ENE
589	4856.458313103934	NNW
590	4686.467388038997	SE
591	4930.596355951406	S
591	4930.596355951406	S
592	4907.631813103729	NNW
593	4836.366973373043	NNW
594	4822.095645945279	WSW
594	4822.095645945279	WSW
595	4815.964520814069	WSW
596	4677.860201096774	NW
597	4821.599819304861	E
598	4910.628503556473	SSW
598	4910.628503556473	SSW
599	4843.418388792962	ENE
600	4969.268024028679	S
601	4827.678121634233	NNW
602	4752.352993419311	NW
603	4861.564182067168	SW
604	4861.124357395254	SW
605	4903.224766220545	NNW
606	4868.316328458217	WSW
607	4884.7861321655	WSW
608	4775.967564219741	NW
609	4858.269580426761	NNW
610	5055.769690334108	N
611	4883.171425078893	SW
612	4981.504072617869	NNE
613	4923.006774881883	ENE
614	4898.164230557835	SW
615	5111.978296928371	N
615	5111.978296928371	N
616	4807.814387612002	NW
617	4755.288819600401	NW
618	4982.41944876616	SSW
619	5016.531632952375	SSW
619	5016.531632952375	SSW

Wells and Additional Sources Summary

[illegible]

Wells and Additional Sources Summary

622	4946.696883674439	NNE
623	5013.132965695171	SSW
624	4994.771675668997	NNW
625	5029.253351653111	NNW
626	4832.011321962299	NW
627	4828.836622848139	SE
628	4984.041234625733	NNW
629	4976.258042959098	SSE
630	4989.408554015475	NNW
631	5172.686454900569	N
632	5176.885325012101	N
633	4990.890889382924	NE
633	4990.890889382924	NE
634	5061.67289266348	SSW
635	5082.157933280196	SSW
636	5002.247410314637	NE
637	4910.596831115528	ESE
637	4910.596831115528	ESE
638	5061.920994861642	SSW
639	5048.49000175146	NNW
640	4995.035304376345	WSW
641	5003.655063070537	WSW
642	5002.653654573165	WSW
643	4993.43464026874	E
644	5074.895709428519	SSW
645	5094.737495550487	SSW
645	5094.737495550487	SSW
646	5061.700077374766	NNW
647	4903.200840072251	SE
648	5125.478106606795	SSW
649	4945.423317729562	ESE
650	4946.813779081263	NNW
651	4943.483970091775	NNW
651	4943.483970091775	NNW
652	4943.843697847679	NNW
653	5162.15878360796	NNW
654	4881.83145762483	NW
655	4932.659647683681	SE
656	5261.791221862155	N
657	4973.134770321315	ESE
658	5268.87609003798	N
659	4942.123332460546	NW
660	5061.528507624111	SW
661	5124.456686068741	NNW
662	5059.396754999447	SW
663	5068.010448962668	WSW
664	5072.274171764488	WSW
665	5069.659218286808	WSW
666	5088.686391711929	ENE
667	5251.85264184251	N
668	4936.456428031435	NW
669	5202.069577636672	S
670	5076.608349290717	SSE
671	5277.49455755763	N
672	5003.001891220145	ESE
673	5073.339298831413	E
674	5158.432502439996	NNE
675	5169.334069959638	NNW
676	5181.708357525205	NNW
677	5105.92126077354	WSW
678	5085.219151784121	E
679	5235.588529605042	S
680	5225.161317203509	NNW
681	5249.726934001311	S
682	5088.380531770985	E
682	5088.380531770985	E

Wells and Additional Sources Summary

682	5088.380531770985	E
682	5088.380531770985	E
682	5088.380531770985	E
682	5088.380531770985	E
683	5221.19217898174	NNW
684	5144.631212249763	WSW
685	5113.224423765636	SSE
686	5160.827234821876	ENE
687	5140.445075602798	E
688	5117.386796961158	SSE
689	5260.185473240114	SSW
689	5260.185473240114	SSW
689	5260.185473240114	SSW
690	5047.80702291288	SE
691	5272.927715890982	NNW
692	5142.000425176282	SSE
693	5167.064982164371	WSW
694	5256.416178850365	NNW
695	5168.687250274601	WSW
695	5168.687250274601	WSW
696	5173.455208279831	SW
697	5242.795386002651	NNE
698	5073.186567729051	NW
699	5201.667824519876	WSW
700	5193.038918712824	SW
701	5198.181077472646	SW
702	5229.390857098505	ENE
703	5210.652437413541	WSW
704	5235.956973568295	NNW
705	5114.56156251235	SE
706	5217.50301310249	SW
707	5240.972048371425	ENE
708	5168.17589131791	ESE
709	5204.622578588105	SSE
710	5148.473715366545	SE
711	5159.16054082582	ESE
712	5191.612643450362	ESE
713	5136.416380884966	NW
714	5264.614235838522	SSE
714	5264.614235838522	SSE
715	5252.266739053794	SSE
716	5204.495043581544	NW
716	5204.495043581544	NW
717	5268.006629375253	E
718	5201.808859132736	SE
719	5223.188148273071	NNW
719	5223.188148273071	NNW
719	5223.188148273071	NNW
720	5243.501665038081	ESE
721	5232.14592993314	ESE
722	5260.492606507829	ESE
723	5232.26609036621	NW
723	5232.26609036621	NW
724	5258.717642433033	NW
725	5273.182214939537	ESE

Water Well Completions - Suwanee River Water Management District

Map Key	ID	Distance (ft)	Direction
No records found			

Water Well Construction Permits

Wells and Additional Sources Summary

Map Key	ID	Distance (ft)	Direction
No records found			

Water Well Construction Permits - Southwest Florida Water Management District

Map Key	ID	Distance (ft)	Direction
No records found			

Water Wells - Suwannee River Water Management District

Map Key	ID	Distance (ft)	Direction
No records found			

Well Surveillance Program Water Wells

Map Key	Permit No	Distance (ft)	Direction
74		1076.102158932703	W

Wells and Additional Sources Detail Report

Water Well Completions - St. Johns River Water Management District

Map Key	Direction	Distance (mi)	Distance (ft)	Elevation (ft)	DB
1	SSW	0.02	122.00	24.92	WATER WELLS

Permit:		Static Water Lvl Ft:	0
Legacy No:		Contractor License:	
Station ID:	124103	Contractor Name:	
Compliance No:	782012	Driller Name:	Keith Barnes
Well Use:	19354	County:	Brevard
Type of Work:		Location State:	
Casing Depth:	20	Section:	16
Total Depth:	30	Township:	22S
Diameter:	2	Range:	35E
Completion Date:	28-MAR-97 00:00	Latitude:	283456.28083
Issue Date:		Longitude:	804915.20447
Well Street Address:	3000 Demaret Dr		
Documents:	https://permitting.sjrwmd.com/apps/idcplg?IdcService=GET_FILE&coreContentOnly=1&RevisionSelectionMethod=Latest&allowInterrupt=1&RenderItem=Web&dDocName=EREG_1501512		
Documents URL:			

Map Key	Direction	Distance (mi)	Distance (ft)	Elevation (ft)	DB
2	W	0.01	26.94	22.52	WATER WELLS

Permit:		Static Water Lvl Ft:	10
Legacy No:		Contractor License:	
Station ID:	167686	Contractor Name:	
Compliance No:	832728	Driller Name:	Keith Barnes
Well Use:	19354	County:	Brevard
Type of Work:		Location State:	
Casing Depth:	20	Section:	16
Total Depth:	30	Township:	22S
Diameter:	2	Range:	35E
Completion Date:	22-MAY-03 00:00	Latitude:	283501.54194
Issue Date:		Longitude:	804919.8394
Well Street Address:	2788 Demaret		
Documents:	https://permitting.sjrwmd.com/apps/idcplg?IdcService=GET_FILE&coreContentOnly=1&RevisionSelectionMethod=Latest&allowInterrupt=1&RenderItem=Web&dDocName=EREG_1540744		
Documents URL:			

Map Key	Direction	Distance (mi)	Distance (ft)	Elevation (ft)	DB
3	SE	0.02	127.15	23.50	WATER WELLS

Permit:		Static Water Lvl Ft:	12
---------	--	----------------------	----

Wells and Additional Sources Detail Report

Legacy No:		Contractor License:	
Station ID:	124318	Contractor Name:	
Compliance No:	782227	Driller Name:	Keth Barnes
Well Use:	19354	County:	Brevard
Type of Work:		Location State:	
Casing Depth:	108	Section:	16
Total Depth:	108	Township:	22S
Diameter:	2	Range:	35E
Completion Date:	21-MAY-97 00:00	Latitude:	283456.28083
Issue Date:		Longitude:	804909.70061
Well Street Address:	1426 Turnesa Dr		
Documents:	https://permitting.sjrwmd.com/apps/idcplg?IdcService=GET_FILE&coreContentOnly=1&RevisionSelectionMethod=Latest&allowInterrupt=1&RenderItem=Web&dDocName=EREG_1498397		
Documents URL:			

Map Key	Direction	Distance (mi)	Distance (ft)	Elevation (ft)	DB
4	ENE	0.01	66.63	25.52	WATER WELLS

Permit:		Static Water Lvl Ft:	11
Legacy No:		Contractor License:	
Station ID:	288065	Contractor Name:	
Compliance No:	1005333	Driller Name:	R A Young?
Well Use:	19354	County:	Brevard
Type of Work:		Location State:	FL
Casing Depth:	0	Section:	9
Total Depth:	46	Township:	22S
Diameter:	2	Range:	35E
Completion Date:	01-OCT-93 00:00	Latitude:	283504.08336
Issue Date:		Longitude:	804907.56383
Well Street Address:	2701 Barna Ave, Titusville, FL 32780		
Documents:	https://permitting.sjrwmd.com/apps/idcplg?IdcService=GET_FILE&coreContentOnly=1&RevisionSelectionMethod=Latest&allowInterrupt=1&RenderItem=Web&dDocName=EREG_1810911		
Documents URL:			

Map Key	Direction	Distance (mi)	Distance (ft)	Elevation (ft)	DB
5	SE	0.02	129.51	23.27	WATER WELLS

Permit:		Static Water Lvl Ft:	6
Legacy No:		Contractor License:	
Station ID:	127615	Contractor Name:	
Compliance No:	786050	Driller Name:	Peter Lankenau?
Well Use:	19354	County:	Brevard
Type of Work:		Location State:	
Casing Depth:	25	Section:	16
Total Depth:	30	Township:	22S

Wells and Additional Sources Detail Report

Diameter:	2	Range:	35E
Completion Date:	28-JAN-99 00:00	Latitude:	283456.28083
Issue Date:		Longitude:	804908.76173
Well Street Address:	1420 Turnesa Dr		
Documents:	https://permitting.sjrwmd.com/apps/idcplg?IdcService=GET_FILE&coreContentOnly=1&RevisionSelectionMethod=Latest&allowInterrupt=1&RenderItem=Web&dDocName=EREG_1503098		
Documents URL:			

Map Key	Direction	Distance (mi)	Distance (ft)	Elevation (ft)	DB
5	SE	0.02	129.51	23.27	WATER WELLS

Permit:		Static Water Lvl Ft:	6
Legacy No:		Contractor License:	
Station ID:	123115	Contractor Name:	
Compliance No:	780999	Driller Name:	Peter Lankenau
Well Use:	19354	County:	Brevard
Type of Work:		Location State:	
Casing Depth:	25	Section:	16
Total Depth:	30	Township:	22S
Diameter:	2	Range:	35E
Completion Date:	28-JAN-99 00:00	Latitude:	283456.28083
Issue Date:		Longitude:	804908.76173
Well Street Address:	1420 Turnesa Dr		
Documents:	https://permitting.sjrwmd.com/apps/idcplg?IdcService=GET_FILE&coreContentOnly=1&RevisionSelectionMethod=Latest&allowInterrupt=1&RenderItem=Web&dDocName=EREG_1505521		
Documents URL:			

Map Key	Direction	Distance (mi)	Distance (ft)	Elevation (ft)	DB
6	SSW	0.06	314.87	24.82	WATER WELLS

Permit:		Static Water Lvl Ft:	12
Legacy No:		Contractor License:	
Station ID:	124288	Contractor Name:	
Compliance No:	782197	Driller Name:	Paul
Well Use:	19354	County:	Brevard
Type of Work:		Location State:	
Casing Depth:	130	Section:	16
Total Depth:	130	Township:	22S
Diameter:	2	Range:	35E
Completion Date:	07-NOV-02 00:00	Latitude:	283454.37067
Issue Date:		Longitude:	804915.1721
Well Street Address:	3080 Demaret Dr		
Documents:	https://permitting.sjrwmd.com/apps/idcplg?IdcService=GET_FILE&coreContentOnly=1&RevisionSelectionMethod=Latest&allowInterrupt=1&RenderItem=Web&dDocName=EREG_1495778		
Documents URL:			

Wells and Additional Sources Detail Report

Map Key	Direction	Distance (mi)	Distance (ft)	Elevation (ft)	DB
7	S	0.06	341.20	25.89	WATER WELLS

Permit:		Static Water Lvl Ft:	10
Legacy No:		Contractor License:	
Station ID:	167232	Contractor Name:	
Compliance No:	832274	Driller Name:	Fred Gumieny Jr?
Well Use:	19354	County:	Brevard
Type of Work:		Location State:	
Casing Depth:	25	Section:	16
Total Depth:	25	Township:	22S
Diameter:	2	Range:	35E
Completion Date:	20-JUN-03 00:00	Latitude:	283454.11168
Issue Date:		Longitude:	804914.94545
Well Street Address:	3061 Demaret		
Documents:	https://permitting.sjrwmd.com/apps/idcplg?IdcService=GET_FILE&coreContentOnly=1&RevisionSelectionMethod=Latest&allowInterrupt=1&RenderItem=Web&dDocName=EREG_1544605		
Documents URL:			

Map Key	Direction	Distance (mi)	Distance (ft)	Elevation (ft)	DB
8	ESE	0.02	82.48	23.53	WATER WELLS

Permit:		Static Water Lvl Ft:	9
Legacy No:		Contractor License:	
Station ID:	262836	Contractor Name:	
Compliance No:	980075	Driller Name:	?
Well Use:	19354	County:	Brevard
Type of Work:		Location State:	
Casing Depth:	0	Section:	0
Total Depth:	25	Township:	22S
Diameter:	0	Range:	35E
Completion Date:	22-AUG-96 00:00	Latitude:	283457.054
Issue Date:		Longitude:	804906.49463
Well Street Address:	2945 Barna		
Documents:	https://permitting.sjrwmd.com/apps/idcplg?IdcService=GET_FILE&coreContentOnly=1&RevisionSelectionMethod=Latest&allowInterrupt=1&RenderItem=Web&dDocName=EREG_1785714		
Documents URL:			

Map Key	Direction	Distance (mi)	Distance (ft)	Elevation (ft)	DB
9	N	0.08	415.02	21.51	WATER WELLS

Permit:		Static Water Lvl Ft:	12
Legacy No:		Contractor License:	
Station ID:	265312	Contractor Name:	

Wells and Additional Sources Detail Report

Compliance No:	982551	Driller Name:	Peter Lamberson?
Well Use:	19354	County:	Brevard
Type of Work:		Location State:	
Casing Depth:	0	Section:	16
Total Depth:	140	Township:	22S
Diameter:	0	Range:	35E
Completion Date:	07-APR-95 00:00	Latitude:	283508.41193
Issue Date:		Longitude:	804914.0358
Well Street Address:	1655 Harrison Village Square		
Documents:	https://permitting.sjrwmd.com/apps/idcplg?IdcService=GET_FILE&coreContentOnly=1&RevisionSelectionMethod=Latest&allowInterrupt=1&Renderit on=Web&dDocName=EREG_1788180		
Documents URL:			

Map Key	Direction	Distance (mi)	Distance (ft)	Elevation (ft)	DB
10	N	0.08	425.80	21.87	WATER WELLS

Permit:		Static Water Lvl Ft:	10
Legacy No:		Contractor License:	
Station ID:	152618	Contractor Name:	
Compliance No:	817506	Driller Name:	Peter Lankenau?
Well Use:	19354	County:	Brevard
Type of Work:		Location State:	
Casing Depth:	20	Section:	16
Total Depth:	25	Township:	22S
Diameter:	2	Range:	35E
Completion Date:	09-AUG-00 00:00	Latitude:	283508.51881
Issue Date:		Longitude:	804913.65046
Well Street Address:	1655 Harrisen St		
Documents:	https://permitting.sjrwmd.com/apps/idcplg?IdcService=GET_FILE&coreContentOnly=1&RevisionSelectionMethod=Latest&allowInterrupt=1&Renderit on=Web&dDocName=EREG_1528212		
Documents URL:			

Map Key	Direction	Distance (mi)	Distance (ft)	Elevation (ft)	DB
10	N	0.08	425.80	21.87	WATER WELLS

Permit:		Static Water Lvl Ft:	10
Legacy No:		Contractor License:	
Station ID:	152652	Contractor Name:	
Compliance No:	817540	Driller Name:	Peter Lankenau?
Well Use:	19354	County:	Brevard
Type of Work:		Location State:	
Casing Depth:	20	Section:	16
Total Depth:	25	Township:	22S
Diameter:	2	Range:	35E
Completion Date:	09-AUG-00 00:00	Latitude:	283508.51881

Wells and Additional Sources Detail Report

Issue Date: Longitude: 804913.61806
Well Street Address: 1653 Harrison
Documents: https://permitting.sjrwmd.com/apps/idcplg?IdcService=GET_FILE&coreContentOnly=1&RevisionSelectionMethod=Latest&allowInterrupt=1&RenderItem=Web&dDocName=EREG_1553247
Documents URL:

Map Key	Direction	Distance (mi)	Distance (ft)	Elevation (ft)	DB
11	SSE	0.07	377.40	23.88	WATER WELLS

Permit:	Static Water Lvl Ft:	0	
Legacy No:	Contractor License:		
Station ID:	209874	Contractor Name:	
Compliance No:	875701	Driller Name:	Elliott Gulbrand?
Well Use:	19354	County:	Brevard
Type of Work:		Location State:	
Casing Depth:	0	Section:	16
Total Depth:	0	Township:	22S
Diameter:	0	Range:	35E
Completion Date:	07-MAY-04 00:00	Latitude:	283453.7879
Issue Date:		Longitude:	804910.47763
Well Street Address:	1508 Lema Dr		
Documents:	https://permitting.sjrwmd.com/apps/idcplg?IdcService=GET_FILE&coreContentOnly=1&RevisionSelectionMethod=Latest&allowInterrupt=1&RenderItem=Web&dDocName=EREG_1591779		
Documents URL:			

Map Key	Direction	Distance (mi)	Distance (ft)	Elevation (ft)	DB
11	SSE	0.07	377.40	23.88	WATER WELLS

Permit:	Static Water Lvl Ft:	8	
Legacy No:	Contractor License:		
Station ID:	209890	Contractor Name:	
Compliance No:	875717	Driller Name:	Elliott Gulbrand?
Well Use:	0	County:	Brevard
Type of Work:		Location State:	
Casing Depth:	29	Section:	16
Total Depth:	29	Township:	22S
Diameter:	2	Range:	35E
Completion Date:	07-MAY-04 00:00	Latitude:	283453.7879
Issue Date:		Longitude:	804910.47763
Well Street Address:	1508 Lema Drive		
Documents:	https://permitting.sjrwmd.com/apps/idcplg?IdcService=GET_FILE&coreContentOnly=1&RevisionSelectionMethod=Latest&allowInterrupt=1&RenderItem=Web&dDocName=EREG_1591660		
Documents URL:			

Map Key	Direction	Distance (mi)	Distance (ft)	Elevation (ft)	DB
---------	-----------	---------------	---------------	----------------	----

Wells and Additional Sources Detail Report

12 SSE 0.07 378.91 23.59 WATER WELLS

Permit:		Static Water Lvl Ft:	18
Legacy No:		Contractor License:	
Station ID:	395393	Contractor Name:	
Compliance No:	1112793	Driller Name:	?
Well Use:	0	County:	Brevard
Type of Work:		Location State:	
Casing Depth:	0	Section:	6
Total Depth:	130	Township:	22S
Diameter:	2	Range:	35E
Completion Date:	14-MAY-87 00:00	Latitude:	283453.7879
Issue Date:		Longitude:	804909.63588
Well Street Address:	1426 Lema Drive		
Documents:	https://permitting.sjrwmd.com/apps/idcplg?IdcService=GET_FILE&coreContentOnly=1&RevisionSelectionMethod=Latest&allowInterrupt=1&dDocName=EREG_1918004		
Documents URL:			

Map Key	Direction	Distance (mi)	Distance (ft)	Elevation (ft)	DB
---------	-----------	---------------	---------------	----------------	----

13 SSE 0.08 398.27 24.18 WATER WELLS

Permit:		Static Water Lvl Ft:	15
Legacy No:		Contractor License:	
Station ID:	247428	Contractor Name:	
Compliance No:	964621	Driller Name:	Michael Eggert?
Well Use:	19354	County:	Brevard
Type of Work:		Location State:	
Casing Depth:	0	Section:	16
Total Depth:	145	Township:	22S
Diameter:	2	Range:	35E
Completion Date:	23-MAR-94 00:00	Latitude:	283453.59368
Issue Date:		Longitude:	804909.73301
Well Street Address:	1425 Lema Dr., Titusville		
Documents:	https://permitting.sjrwmd.com/apps/idcplg?IdcService=GET_FILE&coreContentOnly=1&RevisionSelectionMethod=Latest&allowInterrupt=1&RenderItem=Web&dDocName=EREG_1770527		
Documents URL:			

Map Key	Direction	Distance (mi)	Distance (ft)	Elevation (ft)	DB
---------	-----------	---------------	---------------	----------------	----

14 NNE 0.08 440.69 25.46 WATER WELLS

Permit:		Static Water Lvl Ft:	8
Legacy No:		Contractor License:	
Station ID:	262965	Contractor Name:	
Compliance No:	980204	Driller Name:	?
Well Use:	19353	County:	Brevard

Wells and Additional Sources Detail Report

Type of Work:		Location State:	FL
Casing Depth:	0	Section:	0
Total Depth:	15	Township:	22S
Diameter:	4	Range:	35E
Completion Date:	13-DEC-95 00:00	Latitude:	283508.68736
Issue Date:		Longitude:	804909.5205
Well Street Address:	1500 Harrison St, Titusville, FL		
Documents:	https://permitting.sjrwmd.com/apps/idcplg?IdcService=GET_FILE&coreContentOnly=1&RevisionSelectionMethod=Latest&allowInterrupt=1&RenderItem=Web&dDocName=EREG_1785843		
Documents URL:			

Map Key	Direction	Distance (mi)	Distance (ft)	Elevation (ft)	DB
14	NNE	0.08	440.69	25.46	WATER WELLS

Permit:		Static Water Lvl Ft:	8
Legacy No:		Contractor License:	
Station ID:	262967	Contractor Name:	
Compliance No:	980206	Driller Name:	?
Well Use:	19353	County:	Brevard
Type of Work:		Location State:	
Casing Depth:	0	Section:	0
Total Depth:	45	Township:	22S
Diameter:	2	Range:	35E
Completion Date:	13-DEC-95 00:00	Latitude:	283508.68736
Issue Date:		Longitude:	804909.5205
Well Street Address:	1500 Harrison St, Titusville		
Documents:	https://permitting.sjrwmd.com/apps/idcplg?IdcService=GET_FILE&coreContentOnly=1&RevisionSelectionMethod=Latest&allowInterrupt=1&RenderItem=Web&dDocName=EREG_1785845		
Documents URL:			

Map Key	Direction	Distance (mi)	Distance (ft)	Elevation (ft)	DB
14	NNE	0.08	440.69	25.46	WATER WELLS

Permit:		Static Water Lvl Ft:	8
Legacy No:		Contractor License:	
Station ID:	262969	Contractor Name:	
Compliance No:	980208	Driller Name:	?
Well Use:	19353	County:	Brevard
Type of Work:		Location State:	FL
Casing Depth:	0	Section:	0
Total Depth:	15	Township:	22S
Diameter:	2	Range:	35E
Completion Date:	13-DEC-95 00:00	Latitude:	283508.68736
Issue Date:		Longitude:	804909.5205
Well Street Address:	1500 Harrison St, Titusville, FL		

Wells and Additional Sources Detail Report

Documents: https://permitting.sjrwmd.com/apps/idcplg?IdcService=GET_FILE&coreContentOnly=1&RevisionSelectionMethod=Latest&allowInterrupt=1&RenderItem=Web&dDocName=EREG_1785847

Documents URL:

Map Key	Direction	Distance (mi)	Distance (ft)	Elevation (ft)	DB
14	NNE	0.08	440.69	25.46	WATER WELLS

Permit:		Static Water Lvl Ft:	0
Legacy No:		Contractor License:	
Station ID:	124074	Contractor Name:	
Compliance No:	781983	Driller Name:	Paul E. Maynard Jr
Well Use:	19353	County:	Brevard
Type of Work:		Location State:	
Casing Depth:	10	Section:	16
Total Depth:	10	Township:	22S
Diameter:	2	Range:	35E
Completion Date:	16-MAR-01 00:00	Latitude:	283508.6807
Issue Date:		Longitude:	804909.50635
Well Street Address:	1500 Harrison St		
Documents:	https://permitting.sjrwmd.com/apps/idcplg?IdcService=GET_FILE&coreContentOnly=1&RevisionSelectionMethod=Latest&allowInterrupt=1&RenderItem=Web&dDocName=EREG_1493679		

Documents URL:

Map Key	Direction	Distance (mi)	Distance (ft)	Elevation (ft)	DB
14	NNE	0.08	440.69	25.46	WATER WELLS

Permit:		Static Water Lvl Ft:	0
Legacy No:		Contractor License:	
Station ID:	124004	Contractor Name:	
Compliance No:	781913	Driller Name:	Jim Hinst
Well Use:	0	County:	Brevard
Type of Work:		Location State:	
Casing Depth:	0	Section:	16
Total Depth:	0	Township:	22S
Diameter:	0	Range:	35E
Completion Date:	30-APR-99 00:00	Latitude:	283508.6807
Issue Date:		Longitude:	804909.50635
Well Street Address:	1500 Harrison St		
Documents:	https://permitting.sjrwmd.com/apps/idcplg?IdcService=GET_FILE&coreContentOnly=1&RevisionSelectionMethod=Latest&allowInterrupt=1&RenderItem=Web&dDocName=EREG_1495820		

Documents URL:

Map Key	Direction	Distance (mi)	Distance (ft)	Elevation (ft)	DB
14	NNE	0.08	440.69	25.46	WATER WELLS

Wells and Additional Sources Detail Report

Permit:		Static Water Lvl Ft:	0
Legacy No:		Contractor License:	
Station ID:	93774	Contractor Name:	
Compliance No:	545159	Driller Name:	PAUL E. MAYNARD JR.
Well Use:	19353	County:	Brevard
Type of Work:		Location State:	
Casing Depth:	24	Section:	1
Total Depth:	26	Township:	22S
Diameter:	2	Range:	35E
Completion Date:	01-JAN-01 00:00	Latitude:	283508.6807
Issue Date:		Longitude:	804909.50635
Well Street Address:	1500 HARRISON ST.		
Documents:	https://permitting.sjrwmd.com/apps/idcplg?IdcService=GET_FILE&coreContentOnly=1&RevisionSelectionMethod=Latest&allowInterrupt=1&Renderit on=Web&dDocName=EREG_1474884		
Documents URL:			

Map Key	Direction	Distance (mi)	Distance (ft)	Elevation (ft)	DB
14	NNE	0.08	440.69	25.46	WATER WELLS

Permit:		Static Water Lvl Ft:	0
Legacy No:		Contractor License:	
Station ID:	124039	Contractor Name:	
Compliance No:	781948	Driller Name:	Paul E. Maynard Jr
Well Use:	19353	County:	Brevard
Type of Work:		Location State:	
Casing Depth:	27	Section:	16
Total Depth:	27	Township:	22S
Diameter:	2	Range:	35E
Completion Date:	16-MAR-01 00:00	Latitude:	283508.6807
Issue Date:		Longitude:	804909.50635
Well Street Address:	1500 Harrison St		
Documents:	https://permitting.sjrwmd.com/apps/idcplg?IdcService=GET_FILE&coreContentOnly=1&RevisionSelectionMethod=Latest&allowInterrupt=1&Renderit on=Web&dDocName=EREG_1501431		
Documents URL:			

Map Key	Direction	Distance (mi)	Distance (ft)	Elevation (ft)	DB
14	NNE	0.08	440.69	25.46	WATER WELLS

Permit:		Static Water Lvl Ft:	7
Legacy No:		Contractor License:	
Station ID:	255642	Contractor Name:	
Compliance No:	972835	Driller Name:	Charles Toe?
Well Use:	19353	County:	Brevard
Type of Work:		Location State:	FL

Wells and Additional Sources Detail Report

Casing Depth:	0	Section:	9
Total Depth:	15	Township:	22S
Diameter:	2	Range:	35E
Completion Date:	09-JAN-96 00:00	Latitude:	283508.6807
Issue Date:		Longitude:	804909.50635
Well Street Address:	1500 Harrison St, Titusville, FL		
Documents:	https://permitting.sjrwmd.com/apps/idcplg?IdcService=GET_FILE&coreContentOnly=1&RevisionSelectionMethod=Latest&allowInterrupt=1&RenderItem=Web&dDocName=EREG_1778569		
Documents URL:			

Map Key	Direction	Distance (mi)	Distance (ft)	Elevation (ft)	DB
14	NNE	0.08	440.69	25.46	WATER WELLS

Permit:		Static Water Lvl Ft:	0
Legacy No:		Contractor License:	
Station ID:	124047	Contractor Name:	
Compliance No:	781956	Driller Name:	Paul E. Maynard Jr
Well Use:	19353	County:	Brevard
Type of Work:		Location State:	
Casing Depth:	27	Section:	16
Total Depth:	27	Township:	22S
Diameter:	2	Range:	35E
Completion Date:	16-MAR-01 00:00	Latitude:	283508.6807
Issue Date:		Longitude:	804909.50635
Well Street Address:	1500 Harrison St		
Documents:	https://permitting.sjrwmd.com/apps/idcplg?IdcService=GET_FILE&coreContentOnly=1&RevisionSelectionMethod=Latest&allowInterrupt=1&RenderItem=Web&dDocName=EREG_1500077		
Documents URL:			

Map Key	Direction	Distance (mi)	Distance (ft)	Elevation (ft)	DB
14	NNE	0.08	440.69	25.46	WATER WELLS

Permit:		Static Water Lvl Ft:	0
Legacy No:		Contractor License:	
Station ID:	93745	Contractor Name:	
Compliance No:	545130	Driller Name:	PAUL E. MAYNARD JR.
Well Use:	19353	County:	Brevard
Type of Work:		Location State:	
Casing Depth:	24.5	Section:	1
Total Depth:	26.5	Township:	22S
Diameter:	2	Range:	35E
Completion Date:	01-JAN-01 00:00	Latitude:	283508.6807
Issue Date:		Longitude:	804909.50635
Well Street Address:	1500 HARRISON ST.		
Documents:	https://permitting.sjrwmd.com/apps/idcplg?IdcService=GET_FILE&coreContentOnly=1&RevisionSelectionMethod=Latest&allowInterrupt=1&RenderItem=Web&dDocName=EREG_1500077		
Documents URL:			

Wells and Additional Sources Detail Report

on=Web&dDocName=EREG_1470205

Documents URL:

Map Key	Direction	Distance (mi)	Distance (ft)	Elevation (ft)	DB
15	S	0.09	478.30	25.69	WATER WELLS

Permit:		Static Water Lvl Ft:	9
Legacy No:		Contractor License:	
Station ID:	288022	Contractor Name:	
Compliance No:	1005290	Driller Name:	?
Well Use:	0	County:	Brevard
Type of Work:		Location State:	
Casing Depth:	0	Section:	16
Total Depth:	25	Township:	22S
Diameter:	2	Range:	35E
Completion Date:	21-JUN-93 00:00	Latitude:	283452.75189
Issue Date:		Longitude:	804915.1721
Well Street Address:	3091 Demaret		
Documents:	https://permitting.sjrwmd.com/apps/idcplg?IdcService=GET_FILE&coreContentOnly=1&RevisionSelectionMethod=Latest&allowInterrupt=1&Renderit on=Web&dDocName=EREG_1810868		

Documents URL:

Map Key	Direction	Distance (mi)	Distance (ft)	Elevation (ft)	DB
16	SSE	0.08	397.28	23.84	WATER WELLS

Permit:		Static Water Lvl Ft:	10
Legacy No:		Contractor License:	
Station ID:	123817	Contractor Name:	
Compliance No:	781726	Driller Name:	Kent Burnaw
Well Use:	19354	County:	Brevard
Type of Work:		Location State:	
Casing Depth:	20	Section:	16
Total Depth:	30	Township:	22S
Diameter:	2	Range:	35E
Completion Date:	10-APR-99 00:00	Latitude:	283453.62604
Issue Date:		Longitude:	804908.82649
Well Street Address:	1421 Lema Dr		
Documents:	https://permitting.sjrwmd.com/apps/idcplg?IdcService=GET_FILE&coreContentOnly=1&RevisionSelectionMethod=Latest&allowInterrupt=1&Renderit on=Web&dDocName=EREG_1499640		

Documents URL:

Map Key	Direction	Distance (mi)	Distance (ft)	Elevation (ft)	DB
17	S	0.09	497.89	26.51	WATER WELLS

Permit:		Static Water Lvl Ft:	8
---------	--	----------------------	---

Wells and Additional Sources Detail Report

Legacy No:		Contractor License:	
Station ID:	288042	Contractor Name:	
Compliance No:	1005310	Driller Name:	?
Well Use:	19354	County:	Brevard
Type of Work:		Location State:	FL
Casing Depth:	0	Section:	16
Total Depth:	30	Township:	22S
Diameter:	2	Range:	35E
Completion Date:	30-AUG-93 00:00	Latitude:	283452.55764
Issue Date:		Longitude:	804915.20447
Well Street Address:	3101 Demaret Dr., Titusville, FL 32780		
Documents:	https://permitting.sjrwmd.com/apps/idcplg?IdcService=GET_FILE&coreContentOnly=1&RevisionSelectionMethod=Latest&allowInterrupt=1&RenderItem=Web&dDocName=EREG_1810888		
Documents URL:			

Map Key	Direction	Distance (mi)	Distance (ft)	Elevation (ft)	DB
18	NW	0.04	236.61	20.91	WATER WELLS

Permit:		Static Water Lvl Ft:	8
Legacy No:		Contractor License:	
Station ID:	127535	Contractor Name:	
Compliance No:	785970	Driller Name:	Paul Bernie?
Well Use:	19354	County:	Brevard
Type of Work:		Location State:	
Casing Depth:	20	Section:	16
Total Depth:	20	Township:	22S
Diameter:	2	Range:	35E
Completion Date:	17-MAY-02 00:00	Latitude:	283506.47916
Issue Date:		Longitude:	804921.55008
Well Street Address:	2582 Demeret Dr		
Documents:	https://permitting.sjrwmd.com/apps/idcplg?IdcService=GET_FILE&coreContentOnly=1&RevisionSelectionMethod=Latest&allowInterrupt=1&RenderItem=Web&dDocName=EREG_1505315		
Documents URL:			

Map Key	Direction	Distance (mi)	Distance (ft)	Elevation (ft)	DB
19	S	0.11	555.57	24.81	WATER WELLS

Permit:		Static Water Lvl Ft:	0
Legacy No:		Contractor License:	
Station ID:	167285	Contractor Name:	
Compliance No:	832327	Driller Name:	Elliott Gulbrand?
Well Use:	0	County:	Brevard
Type of Work:		Location State:	
Casing Depth:	0	Section:	16
Total Depth:	0	Township:	22S

Wells and Additional Sources Detail Report

Diameter:	0	Range:	35E
Completion Date:	08-DEC-03 00:00	Latitude:	283452.00727
Issue Date:		Longitude:	804912.51728
Well Street Address:	1621 Lema Drive		
Documents:	https://permitting.sjrwmd.com/apps/idcplg?IdcService=GET_FILE&coreContentOnly=1&RevisionSelectionMethod=Latest&allowInterrupt=1&RenderItem=Web&dDocName=EREG_1552778		
Documents URL:			

Map Key	Direction	Distance (mi)	Distance (ft)	Elevation (ft)	DB
19	S	0.11	555.57	24.81	WATER WELLS

Permit:		Static Water Lvl Ft:	0
Legacy No:		Contractor License:	
Station ID:	167144	Contractor Name:	
Compliance No:	832186	Driller Name:	Elliott Warren Gulbrand?
Well Use:	19354	County:	Brevard
Type of Work:		Location State:	
Casing Depth:	0	Section:	16
Total Depth:	117	Township:	22S
Diameter:	0	Range:	35E
Completion Date:	25-NOV-03 00:00	Latitude:	283452.00727
Issue Date:		Longitude:	804912.51728
Well Street Address:	1621 Lema Dr		
Documents:	https://permitting.sjrwmd.com/apps/idcplg?IdcService=GET_FILE&coreContentOnly=1&RevisionSelectionMethod=Latest&allowInterrupt=1&RenderItem=Web&dDocName=EREG_1543022		
Documents URL:			

Map Key	Direction	Distance (mi)	Distance (ft)	Elevation (ft)	DB
20	SSW	0.11	585.19	26.02	WATER WELLS

Permit:		Static Water Lvl Ft:	9
Legacy No:		Contractor License:	
Station ID:	124273	Contractor Name:	
Compliance No:	782182	Driller Name:	Paul Smith
Well Use:	19354	County:	Brevard
Type of Work:		Location State:	
Casing Depth:	0	Section:	16
Total Depth:	25	Township:	22S
Diameter:	0	Range:	35E
Completion Date:	06-MAR-97 00:00	Latitude:	283451.68352
Issue Date:		Longitude:	804915.75487
Well Street Address:	3100 Demaret Dr		
Documents:	https://permitting.sjrwmd.com/apps/idcplg?IdcService=GET_FILE&coreContentOnly=1&RevisionSelectionMethod=Latest&allowInterrupt=1&RenderItem=Web&dDocName=EREG_1496713		
Documents URL:			

Wells and Additional Sources Detail Report

Map Key	Direction	Distance (mi)	Distance (ft)	Elevation (ft)	DB
21	SE	0.08	431.64	24.13	WATER WELLS

Permit:	Static Water Lvl Ft:	8	
Legacy No:	Contractor License:		
Station ID:	124297	Contractor Name:	
Compliance No:	782206	Driller Name:	Keith Barnes
Well Use:	19354	County:	Brevard
Type of Work:		Location State:	
Casing Depth:	20	Section:	9
Total Depth:	30	Township:	22S
Diameter:	2	Range:	35E
Completion Date:	11-DEC-96 00:00	Latitude:	283453.36702
Issue Date:		Longitude:	804906.52782
Well Street Address:	3045 Barna Ave.		
Documents:	https://permitting.sjrwmd.com/apps/idcplg?IdcService=GET_FILE&coreContentOnly=1&RevisionSelectionMethod=Latest&allowInterrupt=1&RenderItem=Web&dDocName=EREG_1496825		
Documents URL:			

Map Key	Direction	Distance (mi)	Distance (ft)	Elevation (ft)	DB
22	E	0.10	544.78	26.78	WATER WELLS

Permit:	Static Water Lvl Ft:	8	
Legacy No:	Contractor License:		
Station ID:	473753	Contractor Name:	
Compliance No:	1344537	Driller Name:	Keith Barnes
Well Use:	3643	County:	Brevard
Type of Work:		Location State:	
Casing Depth:	20	Section:	16
Total Depth:	30	Township:	22S
Diameter:	2	Range:	35E
Completion Date:	12-MAY-03 00:00	Latitude:	
Issue Date:		Longitude:	
Well Street Address:	1300 Ranchero;		
	; FL -		
Documents:	https://permitting.sjrwmd.com/apps/idcplg?IdcService=GET_FILE&coreContentOnly=1&RevisionSelectionMethod=Latest&allowInterrupt=1&dDocName=EREG_6635332		
Documents URL:			

Map Key	Direction	Distance (mi)	Distance (ft)	Elevation (ft)	DB
23	SSW	0.13	712.09	26.09	WATER WELLS

Permit:	Static Water Lvl Ft:	7
Legacy No:	Contractor License:	

Wells and Additional Sources Detail Report

Station ID:	167154	Contractor Name:	
Compliance No:	832196	Driller Name:	Keith Barnes?
Well Use:	19354	County:	Brevard
Type of Work:		Location State:	
Casing Depth:	20	Section:	16
Total Depth:	30	Township:	22S
Diameter:	2	Range:	35E
Completion Date:	12-AUG-03 00:00	Latitude:	283450.42086
Issue Date:		Longitude:	804915.94909
Well Street Address:	3120 Demaret Dr		
Documents:	https://permitting.sjrwmd.com/apps/idcplg?IdcService=GET_FILE&coreContentOnly=1&RevisionSelectionMethod=Latest&allowInterrupt=1&RenderItem=Web&dDocName=EREG_1537668		
Documents URL:			

Map Key	Direction	Distance (mi)	Distance (ft)	Elevation (ft)	DB
24	WSW	0.11	598.63	28.95	WATER WELLS

Permit:		Static Water Lvl Ft:	8
Legacy No:		Contractor License:	
Station ID:	395579	Contractor Name:	
Compliance No:	1112979	Driller Name:	?
Well Use:	0	County:	Brevard
Type of Work:		Location State:	
Casing Depth:	0	Section:	16
Total Depth:	24	Township:	22S
Diameter:	2	Range:	35E
Completion Date:	11-NOV-86 00:00	Latitude:	283455.34195
Issue Date:		Longitude:	804924.49625
Well Street Address:	2952 Finsterwald, Titusville		
Documents:	https://permitting.sjrwmd.com/apps/idcplg?IdcService=GET_FILE&coreContentOnly=1&RevisionSelectionMethod=Latest&allowInterrupt=1&dDocName=EREG_1918190		
Documents URL:			

Map Key	Direction	Distance (mi)	Distance (ft)	Elevation (ft)	DB
25	SW	0.11	589.74	30.21	WATER WELLS

Permit:		Static Water Lvl Ft:	7
Legacy No:		Contractor License:	
Station ID:	123900	Contractor Name:	
Compliance No:	781809	Driller Name:	Dustin Renninger
Well Use:	19354	County:	Brevard
Type of Work:		Location State:	
Casing Depth:	20	Section:	16
Total Depth:	25	Township:	22S
Diameter:	2	Range:	35E

Wells and Additional Sources Detail Report

Completion Date: 09-AUG-02 00:00 Latitude: 283454.14984
 Issue Date: Longitude: 804923.62555
 Well Street Address: 2960 Finstawald
 Documents: https://permitting.sjrwmd.com/apps/idcplg?IdcService=GET_FILE&coreContentOnly=1&RevisionSelectionMethod=Latest&allowInterrupt=1&Renderit on=Web&dDocName=EREG_1501551
 Documents URL:

Map Key	Direction	Distance (mi)	Distance (ft)	Elevation (ft)	DB
26	WSW	0.11	599.47	28.89	WATER WELLS

Permit: Static Water Lvl Ft: 14
 Legacy No: Contractor License:
 Station ID: 263010 Contractor Name:
 Compliance No: 980249 Driller Name: Michael Eggert?
 Well Use: 19354 County: Brevard
 Type of Work: Location State:
 Casing Depth: 0 Section: 0
 Total Depth: 82 Township: 22S
 Diameter: 2 Range: 35E
 Completion Date: 23-JAN-96 00:00 Latitude: 283454.94127
 Issue Date: Longitude: 804924.29994
 Well Street Address: 2984 Finsterwald, Titusville
 Documents: https://permitting.sjrwmd.com/apps/idcplg?IdcService=GET_FILE&coreContentOnly=1&RevisionSelectionMethod=Latest&allowInterrupt=1&Renderit on=Web&dDocName=EREG_1785888
 Documents URL:

Map Key	Direction	Distance (mi)	Distance (ft)	Elevation (ft)	DB
27	WSW	0.12	619.52	28.67	WATER WELLS

Permit: Static Water Lvl Ft:
 Legacy No: Contractor License:
 Station ID: 473752 Contractor Name:
 Compliance No: 1344535 Driller Name: Keith Barnes
 Well Use: 3643 County: Brevard
 Type of Work: Location State:
 Casing Depth: 63 Section: 16
 Total Depth: 70 Township: 22S
 Diameter: 4 Range: 35E
 Completion Date: 26-JUL-05 00:00 Latitude:
 Issue Date: Longitude:
 Well Street Address: 2976 Finsterwald Dr.;
 Titusville; FL -
 Documents: https://permitting.sjrwmd.com/apps/idcplg?IdcService=GET_FILE&coreContentOnly=1&RevisionSelectionMethod=Latest&allowInterrupt=1&dDocName=EREG_6635329
 Documents URL:

Wells and Additional Sources Detail Report

Map Key	Direction	Distance (mi)	Distance (ft)	Elevation (ft)	DB
28	WSW	0.12	631.36	28.78	WATER WELLS

Permit:		Static Water Lvl Ft:	10
Legacy No:		Contractor License:	
Station ID:	152496	Contractor Name:	
Compliance No:	817384	Driller Name:	Dustin & Mike
Well Use:	19354	County:	Brevard
Type of Work:		Location State:	
Casing Depth:	20	Section:	16
Total Depth:	25	Township:	22S
Diameter:	4	Range:	35E
Completion Date:	24-MAY-00 00:00	Latitude:	283455.82759
Issue Date:		Longitude:	804925.07902
Well Street Address:	2951 Finster Wald		
Documents:	https://permitting.sjrwmd.com/apps/idcplg?IdcService=GET_FILE&coreContentOnly=1&RevisionSelectionMethod=Latest&allowInterrupt=1&RenderItem=Web&dDocName=EREG_1527752		
Documents URL:			

Map Key	Direction	Distance (mi)	Distance (ft)	Elevation (ft)	DB
29	SSE	0.15	783.12	24.81	WATER WELLS

Permit:		Static Water Lvl Ft:	10
Legacy No:		Contractor License:	
Station ID:	395675	Contractor Name:	
Compliance No:	1113075	Driller Name:	?
Well Use:	19354	County:	Brevard
Type of Work:		Location State:	
Casing Depth:	0	Section:	16
Total Depth:	121	Township:	22S
Diameter:		Range:	35E
Completion Date:	17-SEP-86 00:00	Latitude:	283449.77336
Issue Date:		Longitude:	804910.02439
Well Street Address:	1421 Ferrier Dr		
Documents:	https://permitting.sjrwmd.com/apps/idcplg?IdcService=GET_FILE&coreContentOnly=1&RevisionSelectionMethod=Latest&allowInterrupt=1&dDocName=EREG_1918286		
Documents URL:			

Map Key	Direction	Distance (mi)	Distance (ft)	Elevation (ft)	DB
30	E	0.13	711.48	19.02	WATER WELLS

Permit:		Static Water Lvl Ft:	4
Legacy No:		Contractor License:	
Station ID:	395200	Contractor Name:	

Wells and Additional Sources Detail Report

Compliance No:	1112600	Driller Name:	
Well Use:	19354	County:	Brevard
Type of Work:		Location State:	FL
Casing Depth:	0	Section:	9
Total Depth:	23	Township:	22S
Diameter:	2	Range:	35E
Completion Date:	28-JAN-87 00:00	Latitude:	283502.91782
Issue Date:		Longitude:	804900.14981
Well Street Address:	1340 Santa Cruz., Titusville, FL 32780		
Documents:	https://permitting.sjrwmd.com/apps/idcplg?IdcService=GET_FILE&coreContentOnly=1&RevisionSelectionMethod=Latest&allowInterrupt=1&dDocName=EREG_1917811		
Documents URL:			

Map Key	Direction	Distance (mi)	Distance (ft)	Elevation (ft)	DB
31	E	0.12	657.44	20.48	WATER WELLS

Permit:		Static Water Lvl Ft:	10
Legacy No:		Contractor License:	
Station ID:	167773	Contractor Name:	
Compliance No:	832815	Driller Name:	Keith Barnes
Well Use:	19354	County:	Brevard
Type of Work:		Location State:	
Casing Depth:	20	Section:	16
Total Depth:	30	Township:	22S
Diameter:	2	Range:	35E
Completion Date:	23-APR-04 00:00	Latitude:	283500.00402
Issue Date:		Longitude:	804859.98795
Well Street Address:	1300 Ranchero		
Documents:	https://permitting.sjrwmd.com/apps/idcplg?IdcService=GET_FILE&coreContentOnly=1&RevisionSelectionMethod=Latest&allowInterrupt=1&Renderit=Web&dDocName=EREG_1545529		
Documents URL:			

Map Key	Direction	Distance (mi)	Distance (ft)	Elevation (ft)	DB
31	E	0.12	657.44	20.48	WATER WELLS

Permit:		Static Water Lvl Ft:	10
Legacy No:		Contractor License:	
Station ID:	167069	Contractor Name:	
Compliance No:	832111	Driller Name:	Keith Barnes?
Well Use:	19354	County:	Brevard
Type of Work:		Location State:	
Casing Depth:	20	Section:	16
Total Depth:	30	Township:	22S
Diameter:	2	Range:	35E
Completion Date:	23-APR-04 00:00	Latitude:	283500.00402

Wells and Additional Sources Detail Report

Issue Date: Longitude: 804859.98795
Well Street Address: 1300 Ranchero
Documents: https://permitting.sjrwmd.com/apps/idcplg?IdcService=GET_FILE&coreContentOnly=1&RevisionSelectionMethod=Latest&allowInterrupt=1&Renderit on=Web&dDocName=EREG_1541271
Documents URL:

Map Key	Direction	Distance (mi)	Distance (ft)	Elevation (ft)	DB
32	SW	0.13	660.75	30.45	WATER WELLS

Permit:	Static Water Lvl Ft:	12	
Legacy No:	Contractor License:		
Station ID:	247362	Contractor Name:	
Compliance No:	964555	Driller Name:	Steve Thomas?
Well Use:	19354	County:	Brevard
Type of Work:		Location State:	FL
Casing Depth:	0	Section:	9
Total Depth:	20	Township:	22S
Diameter:	2	Range:	35E
Completion Date:	21-JAN-94 00:00	Latitude:	283452.49291
Issue Date:		Longitude:	804922.9746
Well Street Address:	3047-finsterwald, Titusville, FL 32780		
Documents:	https://permitting.sjrwmd.com/apps/idcplg?IdcService=GET_FILE&coreContentOnly=1&RevisionSelectionMethod=Latest&allowInterrupt=1&Renderit on=Web&dDocName=EREG_1770461		
Documents URL:			

Map Key	Direction	Distance (mi)	Distance (ft)	Elevation (ft)	DB
32	SW	0.13	660.75	30.45	WATER WELLS

Permit:	Static Water Lvl Ft:	12	
Legacy No:	Contractor License:		
Station ID:	247368	Contractor Name:	
Compliance No:	964561	Driller Name:	Steve Thomas?
Well Use:	19354	County:	Brevard
Type of Work:		Location State:	FL
Casing Depth:	0	Section:	9
Total Depth:	20	Township:	22S
Diameter:	1	Range:	35E
Completion Date:	21-JAN-94 00:00	Latitude:	283452.49291
Issue Date:		Longitude:	804922.9746
Well Street Address:	3047 Finesterwald, Titusville, FL 32780		
Documents:	https://permitting.sjrwmd.com/apps/idcplg?IdcService=GET_FILE&coreContentOnly=1&RevisionSelectionMethod=Latest&allowInterrupt=1&Renderit on=Web&dDocName=EREG_1770467		
Documents URL:			

Map Key	Direction	Distance (mi)	Distance (ft)	Elevation (ft)	DB
---------	-----------	---------------	---------------	----------------	----

Wells and Additional Sources Detail Report

33 S 0.16 860.06 26.58 WATER WELLS

Permit:		Static Water Lvl Ft:	7
Legacy No:		Contractor License:	
Station ID:	291308	Contractor Name:	
Compliance No:	1008578	Driller Name:	?
Well Use:	19354	County:	Brevard
Type of Work:		Location State:	
Casing Depth:	0	Section:	16
Total Depth:	30	Township:	22S
Diameter:	2	Range:	35E
Completion Date:	26-MAR-92 00:00	Latitude:	283448.99634
Issue Date:		Longitude:	804911.86979
Well Street Address:	1509 Ferrier Dr.		
Documents:	https://permitting.sjrwmd.com/apps/idcplg?IdcService=GET_FILE&coreContentOnly=1&RevisionSelectionMethod=Latest&allowInterrupt=1&RenderItem=Web&dDocName=EREG_1814136		
Documents URL:			

Map Key	Direction	Distance (mi)	Distance (ft)	Elevation (ft)	DB
34	ENE	0.14	731.75	18.75	WATER WELLS

Permit:		Static Water Lvl Ft:	10
Legacy No:		Contractor License:	
Station ID:	124114	Contractor Name:	
Compliance No:	782023	Driller Name:	Keith Barnes
Well Use:	19354	County:	Brevard
Type of Work:		Location State:	
Casing Depth:	99	Section:	16
Total Depth:	115	Township:	22S
Diameter:	2	Range:	35E
Completion Date:	17-MAR-97 00:00	Latitude:	283504.60136
Issue Date:		Longitude:	804900.11744
Well Street Address:	1245 Santa Cruz		
Documents:	https://permitting.sjrwmd.com/apps/idcplg?IdcService=GET_FILE&coreContentOnly=1&RevisionSelectionMethod=Latest&allowInterrupt=1&RenderItem=Web&dDocName=EREG_1500082		
Documents URL:			

Map Key	Direction	Distance (mi)	Distance (ft)	Elevation (ft)	DB
34	ENE	0.14	731.75	18.75	WATER WELLS

Permit:		Static Water Lvl Ft:	8
Legacy No:		Contractor License:	
Station ID:	395567	Contractor Name:	
Compliance No:	1112967	Driller Name:	?
Well Use:	19354	County:	Brevard

Wells and Additional Sources Detail Report

Type of Work:	Location State:
Casing Depth: 0	Section: 16
Total Depth: 25	Township: 22S
Diameter: 2	Range: 35E
Completion Date: 17-JUL-87 00:00	Latitude: 283504.60136
Issue Date:	Longitude: 804900.11744
Well Street Address: 1245 Santa Cruz	
Documents:	https://permitting.sjrwmd.com/apps/idcplg?IdcService=GET_FILE&coreContentOnly=1&RevisionSelectionMethod=Latest&allowInterrupt=1&dDocName=EREG_1918178
Documents URL:	

Map Key	Direction	Distance (mi)	Distance (ft)	Elevation (ft)	DB
34	ENE	0.14	731.75	18.75	WATER WELLS

Permit:	Static Water Lvl Ft: 8
Legacy No:	Contractor License:
Station ID: 395555	Contractor Name:
Compliance No: 1112955	Driller Name:
Well Use: 19354	County: Brevard
Type of Work:	Location State:
Casing Depth: 0	Section: 16
Total Depth: 25	Township: 22S
Diameter: 2	Range: 35E
Completion Date: 17-JUL-87 00:00	Latitude: 283504.60136
Issue Date:	Longitude: 804900.11744
Well Street Address: 1245 Santa Cruz	
Documents:	https://permitting.sjrwmd.com/apps/idcplg?IdcService=GET_FILE&coreContentOnly=1&RevisionSelectionMethod=Latest&allowInterrupt=1&dDocName=EREG_1918166
Documents URL:	

Map Key	Direction	Distance (mi)	Distance (ft)	Elevation (ft)	DB
35	S	0.16	867.21	25.74	WATER WELLS

Permit:	Static Water Lvl Ft: 0
Legacy No:	Contractor License:
Station ID: 247434	Contractor Name:
Compliance No: 964627	Driller Name: ?
Well Use: 19354	County: Brevard
Type of Work:	Location State: FL
Casing Depth: 0	Section: 16
Total Depth: 30	Township: 22S
Diameter: 2	Range: 35E
Completion Date: 18-APR-94 00:00	Latitude: 283448.93157
Issue Date:	Longitude: 804911.09276
Well Street Address: 1503 Ferrier Dr., Titusville, FL 32780	

Wells and Additional Sources Detail Report

Documents: https://permitting.sjrwmd.com/apps/idcplg?IdcService=GET_FILE&coreContentOnly=1&RevisionSelectionMethod=Latest&allowInterrupt=1&RenderItem=Web&dDocName=EREG_1770533

Documents URL:

Map Key	Direction	Distance (mi)	Distance (ft)	Elevation (ft)	DB
36	ESE	0.12	626.33	23.29	WATER WELLS

Permit:		Static Water Lvl Ft:	10
Legacy No:		Contractor License:	
Station ID:	123779	Contractor Name:	
Compliance No:	781688	Driller Name:	Peter Lankenau
Well Use:	19354	County:	Brevard
Type of Work:		Location State:	
Casing Depth:	20	Section:	16
Total Depth:	25	Township:	22S
Diameter:	2	Range:	35E
Completion Date:	20-DEC-99 00:00	Latitude:	283457.02549
Issue Date:		Longitude:	804900.18221

Well Street Address: 1245 Labrea Ave

Documents: https://permitting.sjrwmd.com/apps/idcplg?IdcService=GET_FILE&coreContentOnly=1&RevisionSelectionMethod=Latest&allowInterrupt=1&RenderItem=Web&dDocName=EREG_1500257

Documents URL:

Map Key	Direction	Distance (mi)	Distance (ft)	Elevation (ft)	DB
37	SSW	0.15	792.40	28.75	WATER WELLS

Permit:		Static Water Lvl Ft:	7
Legacy No:		Contractor License:	
Station ID:	264842	Contractor Name:	
Compliance No:	982081	Driller Name:	?
Well Use:	19354	County:	Brevard
Type of Work:		Location State:	FL
Casing Depth:	0	Section:	16
Total Depth:	30	Township:	22S
Diameter:	0	Range:	35E
Completion Date:	06-APR-95 00:00	Latitude:	283450.03234
Issue Date:		Longitude:	804921.09684

Well Street Address: 3124 Finsterwald Dr., Titusville, FL 32780

Documents: https://permitting.sjrwmd.com/apps/idcplg?IdcService=GET_FILE&coreContentOnly=1&RevisionSelectionMethod=Latest&allowInterrupt=1&RenderItem=Web&dDocName=EREG_1787710

Documents URL:

Map Key	Direction	Distance (mi)	Distance (ft)	Elevation (ft)	DB
38	E	0.14	754.07	19.17	WATER WELLS

Wells and Additional Sources Detail Report

Permit:		Static Water Lvl Ft:	15
Legacy No:		Contractor License:	
Station ID:	264836	Contractor Name:	
Compliance No:	982075	Driller Name:	Myl EI?
Well Use:	19354	County:	Brevard
Type of Work:		Location State:	FL
Casing Depth:	0	Section:	16
Total Depth:	45	Township:	22S
Diameter:	0	Range:	35E
Completion Date:	04-MAR-95 00:00	Latitude:	283459.74504
Issue Date:		Longitude:	804858.85478
Well Street Address:	1240 Ranchero Av, Titusville, FL 32780		
Documents:	https://permitting.sjrwmd.com/apps/idcplg?IdcService=GET_FILE&coreContentOnly=1&RevisionSelectionMethod=Latest&allowInterrupt=1&Renderit on=Web&dDocName=EREG_1787704		
Documents URL:			

Map Key	Direction	Distance (mi)	Distance (ft)	Elevation (ft)	DB
39	ESE	0.13	701.36	24.42	WATER WELLS

Permit:		Static Water Lvl Ft:	0
Legacy No:		Contractor License:	
Station ID:	167456	Contractor Name:	
Compliance No:	832498	Driller Name:	Paul?
Well Use:	19356	County:	Brevard
Type of Work:		Location State:	
Casing Depth:	0	Section:	16
Total Depth:	0	Township:	22S
Diameter:	0	Range:	35E
Completion Date:	30-JAN-03 00:00	Latitude:	283453.7879
Issue Date:		Longitude:	804900.60308
Well Street Address:	1285 La Mesa Ct		
Documents:	https://permitting.sjrwmd.com/apps/idcplg?IdcService=GET_FILE&coreContentOnly=1&RevisionSelectionMethod=Latest&allowInterrupt=1&Renderit on=Web&dDocName=EREG_1554817		
Documents URL:			

Map Key	Direction	Distance (mi)	Distance (ft)	Elevation (ft)	DB
40	ESE	0.13	707.21	24.34	WATER WELLS

Permit:		Static Water Lvl Ft:	21
Legacy No:		Contractor License:	
Station ID:	395563	Contractor Name:	
Compliance No:	1112963	Driller Name:	?
Well Use:	19354	County:	Brevard
Type of Work:		Location State:	

Wells and Additional Sources Detail Report

Casing Depth:	0	Section:	16
Total Depth:	129	Township:	22S
Diameter:	2	Range:	35E
Completion Date:	22-MAY-87 00:00	Latitude:	283454.14405
Issue Date:		Longitude:	804900.27934
Well Street Address:	1305 Lamesa Ct.		
Documents:	https://permitting.sjrwmd.com/apps/idcplg?IdcService=GET_FILE&coreContentOnly=1&RevisionSelectionMethod=Latest&allowInterrupt=1&dDocName=EREG_1918174		
Documents URL:			

Map Key	Direction	Distance (mi)	Distance (ft)	Elevation (ft)	DB
40	ESE	0.13	707.21	24.34	WATER WELLS

Permit:		Static Water Lvl Ft:	21
Legacy No:		Contractor License:	
Station ID:	395553	Contractor Name:	
Compliance No:	1112953	Driller Name:	?
Well Use:	19354	County:	Brevard
Type of Work:		Location State:	
Casing Depth:	0	Section:	16
Total Depth:	129	Township:	22S
Diameter:	2	Range:	35E
Completion Date:	22-MAY-87 00:00	Latitude:	283454.14405
Issue Date:		Longitude:	804900.27934
Well Street Address:	1305 Lamesa		
Documents:	https://permitting.sjrwmd.com/apps/idcplg?IdcService=GET_FILE&coreContentOnly=1&RevisionSelectionMethod=Latest&allowInterrupt=1&dDocName=EREG_1918164		
Documents URL:			

Map Key	Direction	Distance (mi)	Distance (ft)	Elevation (ft)	DB
41	ENE	0.16	852.85	18.78	WATER WELLS

Permit:		Static Water Lvl Ft:	5
Legacy No:		Contractor License:	
Station ID:	123889	Contractor Name:	
Compliance No:	781798	Driller Name:	Fred Gumieny
Well Use:	19354	County:	Brevard
Type of Work:		Location State:	
Casing Depth:	25	Section:	16
Total Depth:	25	Township:	22S
Diameter:	2	Range:	35E
Completion Date:	21-JUN-02 00:00	Latitude:	283504.98988
Issue Date:		Longitude:	804858.79005
Well Street Address:	1225 Santa Cruz Ave		
Documents:	https://permitting.sjrwmd.com/apps/idcplg?IdcService=GET_FILE&coreContentOnly=1&RevisionSelectionMethod=Latest&allowInterrupt=1&RenderIt		

Wells and Additional Sources Detail Report

on=Web&dDocName=EREG_1501941

Documents URL:

Map Key	Direction	Distance (mi)	Distance (ft)	Elevation (ft)	DB
41	ENE	0.16	852.85	18.78	WATER WELLS

Permit:		Static Water Lvl Ft:	5
Legacy No:		Contractor License:	
Station ID:	123104	Contractor Name:	
Compliance No:	780988	Driller Name:	Fred Gumieny?
Well Use:	19354	County:	Brevard
Type of Work:		Location State:	
Casing Depth:	25	Section:	16
Total Depth:	25	Township:	22S
Diameter:	2	Range:	35E
Completion Date:	21-JUN-02 00:00	Latitude:	283504.98988
Issue Date:		Longitude:	804858.79005
Well Street Address:	1225 Santa Cruz		
Documents:	https://permitting.sjrwmd.com/apps/idcplg?IdcService=GET_FILE&coreContentOnly=1&RevisionSelectionMethod=Latest&allowInterrupt=1&Renderit on=Web&dDocName=EREG_1499680		

Documents URL:

Map Key	Direction	Distance (mi)	Distance (ft)	Elevation (ft)	DB
41	ENE	0.16	852.85	18.78	WATER WELLS

Permit:		Static Water Lvl Ft:	5
Legacy No:		Contractor License:	
Station ID:	127568	Contractor Name:	
Compliance No:	786003	Driller Name:	Fred Gumieny?
Well Use:	19354	County:	Brevard
Type of Work:		Location State:	
Casing Depth:	25	Section:	16
Total Depth:	25	Township:	22S
Diameter:	2	Range:	35E
Completion Date:	21-JUN-02 00:00	Latitude:	283504.98988
Issue Date:		Longitude:	804858.79005
Well Street Address:	1225 Santa Cruz Ave		
Documents:	https://permitting.sjrwmd.com/apps/idcplg?IdcService=GET_FILE&coreContentOnly=1&RevisionSelectionMethod=Latest&allowInterrupt=1&Renderit on=Web&dDocName=EREG_1506270		

Documents URL:

Map Key	Direction	Distance (mi)	Distance (ft)	Elevation (ft)	DB
42	SSW	0.17	881.25	27.27	WATER WELLS

Permit:		Static Water Lvl Ft:	6
---------	--	----------------------	---

Wells and Additional Sources Detail Report

Legacy No:		Contractor License:	
Station ID:	395640	Contractor Name:	
Compliance No:	1113040	Driller Name:	?
Well Use:	19354	County:	Brevard
Type of Work:		Location State:	
Casing Depth:	0	Section:	16
Total Depth:	26	Township:	22S
Diameter:	2	Range:	35E
Completion Date:	02-MAY-88 00:00	Latitude:	283448.96394
Issue Date:		Longitude:	804920.54644
Well Street Address:	3147 Finsterwald		
Documents:	https://permitting.sjrwmd.com/apps/idcplg?IdcService=GET_FILE&coreContentOnly=1&RevisionSelectionMethod=Latest&allowInterrupt=1&dDocName=EREG_1918251		
Documents URL:			

Map Key	Direction	Distance (mi)	Distance (ft)	Elevation (ft)	DB
43	NW	0.13	682.76	19.16	WATER WELLS

Permit:		Static Water Lvl Ft:	7
Legacy No:		Contractor License:	
Station ID:	395316	Contractor Name:	
Compliance No:	1112716	Driller Name:	
Well Use:	0	County:	Brevard
Type of Work:		Location State:	FL
Casing Depth:	0	Section:	10
Total Depth:	27	Township:	22S
Diameter:	2	Range:	35E
Completion Date:	02-AUG-90 00:00	Latitude:	283510.13759
Issue Date:		Longitude:	804924.98189
Well Street Address:	1863 Harrison St, Titusville, FL		
Documents:	https://permitting.sjrwmd.com/apps/idcplg?IdcService=GET_FILE&coreContentOnly=1&RevisionSelectionMethod=Latest&allowInterrupt=1&dDocName=EREG_1917927		
Documents URL:			

Map Key	Direction	Distance (mi)	Distance (ft)	Elevation (ft)	DB
44	SSW	0.18	928.86	26.68	WATER WELLS

Permit:		Static Water Lvl Ft:	0
Legacy No:		Contractor License:	
Station ID:	395651	Contractor Name:	
Compliance No:	1113051	Driller Name:	
Well Use:	19354	County:	Brevard
Type of Work:		Location State:	
Casing Depth:	0	Section:	16
Total Depth:	28	Township:	22S

Wells and Additional Sources Detail Report

Diameter:	2	Range:	35E
Completion Date:	18-OCT-90 00:00	Latitude:	283448.3488
Issue Date:		Longitude:	804919.83418
Well Street Address:	3148 Finsterwald		
Documents:	https://permitting.sjrwmd.com/apps/idcplg?IdcService=GET_FILE&coreContentOnly=1&RevisionSelectionMethod=Latest&allowInterrupt=1&dDocName=EREG_1918262		
Documents URL:			

Map Key	Direction	Distance (mi)	Distance (ft)	Elevation (ft)	DB
45	SSW	0.17	920.09	27.93	WATER WELLS

Permit:		Static Water Lvl Ft:	8
Legacy No:		Contractor License:	
Station ID:	395197	Contractor Name:	
Compliance No:	1112597	Driller Name:	?
Well Use:	19354	County:	Brevard
Type of Work:		Location State:	FL
Casing Depth:	0	Section:	9
Total Depth:	24	Township:	22S
Diameter:	2	Range:	35E
Completion Date:	28-JUL-87 00:00	Latitude:	283448.52765
Issue Date:		Longitude:	804920.35438
Well Street Address:	3179 Finsterwald Dr., Titusville, FL 32780		
Documents:	https://permitting.sjrwmd.com/apps/idcplg?IdcService=GET_FILE&coreContentOnly=1&RevisionSelectionMethod=Latest&allowInterrupt=1&dDocName=EREG_1917808		
Documents URL:			

Map Key	Direction	Distance (mi)	Distance (ft)	Elevation (ft)	DB
46	ESE	0.15	793.10	18.52	WATER WELLS

Permit:		Static Water Lvl Ft:	8
Legacy No:		Contractor License:	
Station ID:	209940	Contractor Name:	
Compliance No:	875767	Driller Name:	Fred Gumieny?
Well Use:	19354	County:	Brevard
Type of Work:		Location State:	
Casing Depth:	25	Section:	16
Total Depth:	25	Township:	22S
Diameter:	2	Range:	35E
Completion Date:	11-NOV-04 00:00	Latitude:	283457.02549
Issue Date:		Longitude:	804858.30441
Well Street Address:	1180 La Brea		
Documents:	https://permitting.sjrwmd.com/apps/idcplg?IdcService=GET_FILE&coreContentOnly=1&RevisionSelectionMethod=Latest&allowInterrupt=1&RenderItem=Web&dDocName=EREG_1588919		
Documents URL:			

Wells and Additional Sources Detail Report

Map Key	Direction	Distance (mi)	Distance (ft)	Elevation (ft)	DB
47	NNE	0.19	1,012.08	25.00	WATER WELLS

Permit:		Static Water Lvl Ft:	
Legacy No:		Contractor License:	
Station ID:	473812	Contractor Name:	
Compliance No:	1344617	Driller Name:	Dustin Renninger
Well Use:	3643	County:	Brevard
Type of Work:		Location State:	
Casing Depth:	30	Section:	9
Total Depth:	30	Township:	22S
Diameter:	2	Range:	35E
Completion Date:	09-MAY-05 00:00	Latitude:	
Issue Date:		Longitude:	
Well Street Address:	2724 Talmadge Drive; ; FL -		
Documents:	https://permitting.sjrwmd.com/apps/idcplg?IdcService=GET_FILE&coreContentOnly=1&RevisionSelectionMethod=Latest&allowInterrupt=1&dDocName=EREG_6636009		
Documents URL:			

Map Key	Direction	Distance (mi)	Distance (ft)	Elevation (ft)	DB
48	ENE	0.17	877.99	21.43	WATER WELLS

Permit:		Static Water Lvl Ft:	6
Legacy No:		Contractor License:	
Station ID:	255646	Contractor Name:	
Compliance No:	972839	Driller Name:	Lewis Dyer?
Well Use:	19353	County:	Brevard
Type of Work:		Location State:	FL
Casing Depth:	0	Section:	9
Total Depth:	15	Township:	22S
Diameter:	2	Range:	35E
Completion Date:	29-FEB-96 00:00	Latitude:	283508.78093
Issue Date:		Longitude:	804859.91714
Well Street Address:	1300 Harrison St, Titusville, FL		
Documents:	https://permitting.sjrwmd.com/apps/idcplg?IdcService=GET_FILE&coreContentOnly=1&RevisionSelectionMethod=Latest&allowInterrupt=1&Renderit on=Web&dDocName=EREG_1778573		
Documents URL:			

Map Key	Direction	Distance (mi)	Distance (ft)	Elevation (ft)	DB
49	ESE	0.16	826.38	17.71	WATER WELLS

Permit:	Static Water Lvl Ft:	8
Legacy No:	Contractor License:	

Wells and Additional Sources Detail Report

Station ID:	124306	Contractor Name:	
Compliance No:	782215	Driller Name:	Billy Mitchell
Well Use:	19354	County:	Brevard
Type of Work:		Location State:	
Casing Depth:	25	Section:	16
Total Depth:	25	Township:	22S
Diameter:	2	Range:	35E
Completion Date:	22-MAY-97 00:00	Latitude:	283456.83123
Issue Date:		Longitude:	804857.94826
Well Street Address:	1185 Labrea Ave		
Documents:	https://permitting.sjrwmd.com/apps/idcplg?IdcService=GET_FILE&coreContentOnly=1&RevisionSelectionMethod=Latest&allowInterrupt=1&RenderItem=Web&dDocName=EREG_1496826		
Documents URL:			

Map Key	Direction	Distance (mi)	Distance (ft)	Elevation (ft)	DB
50	N	0.21	1,119.36	22.19	WATER WELLS

Permit:		Static Water Lvl Ft:	14
Legacy No:		Contractor License:	
Station ID:	395352	Contractor Name:	
Compliance No:	1112752	Driller Name:	?
Well Use:	19354	County:	Brevard
Type of Work:		Location State:	
Casing Depth:	0	Section:	10
Total Depth:	120	Township:	22S
Diameter:	2	Range:	35E
Completion Date:	22-OCT-87 00:00	Latitude:	283515.38243
Issue Date:		Longitude:	804912.2583
Well Street Address:	2373 Talmadge		
Documents:	https://permitting.sjrwmd.com/apps/idcplg?IdcService=GET_FILE&coreContentOnly=1&RevisionSelectionMethod=Latest&allowInterrupt=1&dDocName=EREG_1917963		
Documents URL:			

Map Key	Direction	Distance (mi)	Distance (ft)	Elevation (ft)	DB
51	SE	0.15	806.51	22.89	WATER WELLS

Permit:		Static Water Lvl Ft:	
Legacy No:		Contractor License:	
Station ID:	473650	Contractor Name:	
Compliance No:	1344368	Driller Name:	Matt
Well Use:	3643	County:	Brevard
Type of Work:		Location State:	FL
Casing Depth:	25	Section:	16
Total Depth:	25	Township:	22S
Diameter:	2	Range:	35E

Wells and Additional Sources Detail Report

Completion Date: 13-JUN-00 00:00 Latitude:
 Issue Date: Longitude:
 Well Street Address: 1225 La Mesa Ct;
 Titusville; FL -
 Documents: https://permitting.sjrwmd.com/apps/idcplg?IdcService=GET_FILE&coreContentOnly=1&RevisionSelectionMethod=Latest&allowInterrupt=1&dDocName=EREG_6633654
 Documents URL:

Map Key	Direction	Distance (mi)	Distance (ft)	Elevation (ft)	DB
52	N	0.21	1,118.37	23.32	WATER WELLS

Permit: Static Water Lvl Ft: 9
 Legacy No: Contractor License:
 Station ID: 124586 Contractor Name:
 Compliance No: 782520 Driller Name: Keith Barnes
 Well Use: 19354 County: Brevard
 Type of Work: Location State:
 Casing Depth: 0 Section: 9
 Total Depth: 27 Township: 22S
 Diameter: 0 Range: 35E
 Completion Date: 15-JUN-99 00:00 Latitude: 283515.38243
 Issue Date: Longitude: 804910.93091
 Well Street Address: 2391 Talmadge
 Documents: https://permitting.sjrwmd.com/apps/idcplg?IdcService=GET_FILE&coreContentOnly=1&RevisionSelectionMethod=Latest&allowInterrupt=1&Renderit on=Web&dDocName=EREG_1502342
 Documents URL:

Map Key	Direction	Distance (mi)	Distance (ft)	Elevation (ft)	DB
53	E	0.19	984.69	16.80	WATER WELLS

Permit: Static Water Lvl Ft: 6
 Legacy No: Contractor License:
 Station ID: 93753 Contractor Name:
 Compliance No: 545138 Driller Name: PAUL
 Well Use: 19354 County: Brevard
 Type of Work: Location State:
 Casing Depth: 30 Section: 16
 Total Depth: 30 Township: 22S
 Diameter: 2 Range: 35E
 Completion Date: 15-MAR-01 00:00 Latitude: 283501.78469
 Issue Date: Longitude: 804856.62087
 Well Street Address: 2880 MALIBA CT
 Documents: https://permitting.sjrwmd.com/apps/idcplg?IdcService=GET_FILE&coreContentOnly=1&RevisionSelectionMethod=Latest&allowInterrupt=1&Renderit on=Web&dDocName=EREG_1476463
 Documents URL:

Wells and Additional Sources Detail Report

Map Key	Direction	Distance (mi)	Distance (ft)	Elevation (ft)	DB
54	S	0.21	1,129.21	23.69	WATER WELLS

Permit:		Static Water Lvl Ft:	9
Legacy No:		Contractor License:	
Station ID:	230924	Contractor Name:	
Compliance No:	899456	Driller Name:	David Cullen
Well Use:	19354	County:	Brevard
Type of Work:		Location State:	
Casing Depth:	0	Section:	16
Total Depth:	30	Township:	22S
Diameter:	0	Range:	35E
Completion Date:	15-OCT-03 00:00	Latitude:	283446.34152
Issue Date:		Longitude:	804910.44527
Well Street Address:	1500 Country Club Dr		
Documents:	https://permitting.sjrwmd.com/apps/idcplg?IdcService=GET_FILE&coreContentOnly=1&RevisionSelectionMethod=Latest&allowInterrupt=1&RenderItem=Web&dDocName=EREG_1607594		
Documents URL:			

Map Key	Direction	Distance (mi)	Distance (ft)	Elevation (ft)	DB
55	ENE	0.19	1,005.41	16.96	WATER WELLS

Permit:		Static Water Lvl Ft:	8
Legacy No:		Contractor License:	
Station ID:	123949	Contractor Name:	
Compliance No:	781858	Driller Name:	James Faircloth Jr
Well Use:	19354	County:	Brevard
Type of Work:		Location State:	
Casing Depth:	0	Section:	16
Total Depth:	17	Township:	22S
Diameter:	0	Range:	35E
Completion Date:	25-JAN-99 00:00	Latitude:	283505.02224
Issue Date:		Longitude:	804857.07415
Well Street Address:	1165 Santa Cruz		
Documents:	https://permitting.sjrwmd.com/apps/idcplg?IdcService=GET_FILE&coreContentOnly=1&RevisionSelectionMethod=Latest&allowInterrupt=1&RenderItem=Web&dDocName=EREG_1495727		
Documents URL:			

Map Key	Direction	Distance (mi)	Distance (ft)	Elevation (ft)	DB
55	ENE	0.19	1,005.41	16.96	WATER WELLS

Permit:		Static Water Lvl Ft:	8
Legacy No:		Contractor License:	
Station ID:	124410	Contractor Name:	

Wells and Additional Sources Detail Report

Compliance No:	782344	Driller Name:	James Faircloth Jr
Well Use:	19354	County:	Brevard
Type of Work:		Location State:	
Casing Depth:	0	Section:	16
Total Depth:	17	Township:	22S
Diameter:	0	Range:	35E
Completion Date:	25-JAN-99 00:00	Latitude:	283505.02224
Issue Date:		Longitude:	804857.07415
Well Street Address:	1165 Santa Cruz		
Documents:	https://permitting.sjrwmd.com/apps/idcplg?IdcService=GET_FILE&coreContentOnly=1&RevisionSelectionMethod=Latest&allowInterrupt=1&RenderItem=Web&dDocName=EREG_1496234		
Documents URL:			

Map Key	Direction	Distance (mi)	Distance (ft)	Elevation (ft)	DB
56	ENE	0.18	965.13	21.11	WATER WELLS

Permit:		Static Water Lvl Ft:	13
Legacy No:		Contractor License:	
Station ID:	395657	Contractor Name:	
Compliance No:	1113057	Driller Name:	?
Well Use:	19354	County:	Brevard
Type of Work:		Location State:	
Casing Depth:	0	Section:	16
Total Depth:	112	Township:	22S
Diameter:		Range:	35E
Completion Date:	03-MAY-90 00:00	Latitude:	283508.48645
Issue Date:		Longitude:	804858.62816
Well Street Address:	1209 Harrison St		
Documents:	https://permitting.sjrwmd.com/apps/idcplg?IdcService=GET_FILE&coreContentOnly=1&RevisionSelectionMethod=Latest&allowInterrupt=1&dDocName=EREG_1918268		
Documents URL:			

Map Key	Direction	Distance (mi)	Distance (ft)	Elevation (ft)	DB
57	ESE	0.18	924.09	16.44	WATER WELLS

Permit:		Static Water Lvl Ft:	4
Legacy No:		Contractor License:	
Station ID:	264812	Contractor Name:	
Compliance No:	982051	Driller Name:	?
Well Use:	19354	County:	Brevard
Type of Work:		Location State:	FL
Casing Depth:	0	Section:	16
Total Depth:	30	Township:	22S
Diameter:	0	Range:	35E
Completion Date:	18-MAY-95 00:00	Latitude:	283456.83123

Wells and Additional Sources Detail Report

Issue Date: Longitude: 804856.84749
Well Street Address: 1145 La Brea, Titusville, FL 32780
Documents: https://permitting.sjrwmd.com/apps/idcplg?IdcService=GET_FILE&coreContentOnly=1&RevisionSelectionMethod=Latest&allowInterrupt=1&RenderItem=Web&dDocName=EREG_1787680
Documents URL:

Map Key	Direction	Distance (mi)	Distance (ft)	Elevation (ft)	DB
58	NW	0.16	839.48	18.65	WATER WELLS

Permit:	Static Water Lvl Ft:	6	
Legacy No:	Contractor License:		
Station ID:	93539	Contractor Name:	
Compliance No:	544924	Driller Name:	CHRIS SEARS
Well Use:	19354	County:	Brevard
Type of Work:		Location State:	
Casing Depth:	20	Section:	8
Total Depth:	30	Township:	22S
Diameter:	2	Range:	35E
Completion Date:	01-JUN-01 00:00	Latitude:	283510.88221
Issue Date:		Longitude:	804926.95681
Well Street Address:	1943 HARRISON ST		
Documents:	https://permitting.sjrwmd.com/apps/idcplg?IdcService=GET_FILE&coreContentOnly=1&RevisionSelectionMethod=Latest&allowInterrupt=1&RenderItem=Web&dDocName=EREG_130198		
Documents URL:			

Map Key	Direction	Distance (mi)	Distance (ft)	Elevation (ft)	DB
59	W	0.16	830.06	26.66	WATER WELLS

Permit:	Static Water Lvl Ft:	8	
Legacy No:	Contractor License:		
Station ID:	291301	Contractor Name:	
Compliance No:	1008571	Driller Name:	?
Well Use:	19354	County:	Brevard
Type of Work:		Location State:	
Casing Depth:	0	Section:	16
Total Depth:	30	Township:	22S
Diameter:	2	Range:	35E
Completion Date:	26-JAN-92 00:00	Latitude:	283503.63008
Issue Date:		Longitude:	804930.74477
Well Street Address:	2785 Mang Rum		
Documents:	https://permitting.sjrwmd.com/apps/idcplg?IdcService=GET_FILE&coreContentOnly=1&RevisionSelectionMethod=Latest&allowInterrupt=1&RenderItem=Web&dDocName=EREG_1814129		
Documents URL:			

Map Key	Direction	Distance (mi)	Distance (ft)	Elevation (ft)	DB
---------	-----------	---------------	---------------	----------------	----

Wells and Additional Sources Detail Report

59 W 0.16 830.06 26.66 WATER WELLS

Permit:		Static Water Lvl Ft:	6
Legacy No:		Contractor License:	
Station ID:	308680	Contractor Name:	
Compliance No:	1025982	Driller Name:	S Mcelvy?
Well Use:	19352	County:	Brevard
Type of Work:		Location State:	FL
Casing Depth:	0	Section:	12
Total Depth:	30	Township:	23S
Diameter:		Range:	35E
Completion Date:	13-MAY-92 00:00	Latitude:	283503.63008
Issue Date:		Longitude:	804930.74477
Well Street Address:	2785 Mangrul, Titusville, FL		
Documents:	https://permitting.sjrwmd.com/apps/idcplg?IdcService=GET_FILE&coreContentOnly=1&RevisionSelectionMethod=Latest&allowInterrupt=1&RenderItem=Web&dDocName=EREG_1831282		
Documents URL:			

Map Key	Direction	Distance (mi)	Distance (ft)	Elevation (ft)	DB
60	SSE	0.22	1,180.00	22.75	WATER WELLS

Permit:		Static Water Lvl Ft:	15
Legacy No:		Contractor License:	
Station ID:	395706	Contractor Name:	
Compliance No:	1113106	Driller Name:	?
Well Use:	19354	County:	Brevard
Type of Work:		Location State:	FL
Casing Depth:	0	Section:	15
Total Depth:	114	Township:	22S
Diameter:	2	Range:	35E
Completion Date:	23-MAR-89 00:00	Latitude:	283445.85591
Issue Date:		Longitude:	804909.40922
Well Street Address:	1420 Country Club Dr., Titusville, FL 32780		
Documents:	https://permitting.sjrwmd.com/apps/idcplg?IdcService=GET_FILE&coreContentOnly=1&RevisionSelectionMethod=Latest&allowInterrupt=1&dDocName=EREG_1918316		
Documents URL:			

Map Key	Direction	Distance (mi)	Distance (ft)	Elevation (ft)	DB
61	ESE	0.18	936.03	17.66	WATER WELLS

Permit:		Static Water Lvl Ft:	4
Legacy No:		Contractor License:	
Station ID:	123964	Contractor Name:	
Compliance No:	781873	Driller Name:	Jeff
Well Use:	19354	County:	Brevard

Wells and Additional Sources Detail Report

Type of Work:		Location State:	
Casing Depth:	25	Section:	16
Total Depth:	29	Township:	22S
Diameter:	2	Range:	35E
Completion Date:	22-APR-02 00:00	Latitude:	283454.79154
Issue Date:		Longitude:	804857.17128
Well Street Address:	3060 Sierra Dr		
Documents:	https://permitting.sjrwmd.com/apps/idcplg?IdcService=GET_FILE&coreContentOnly=1&RevisionSelectionMethod=Latest&allowInterrupt=1&Renderit on=Web&dDocName=EREG_1501519		
Documents URL:			

Map Key	Direction	Distance (mi)	Distance (ft)	Elevation (ft)	DB
61	ESE	0.18	936.03	17.66	WATER WELLS

Permit:		Static Water Lvl Ft:	4
Legacy No:		Contractor License:	
Station ID:	127492	Contractor Name:	
Compliance No:	785927	Driller Name:	Left?
Well Use:	19354	County:	Brevard
Type of Work:		Location State:	
Casing Depth:	25	Section:	16
Total Depth:	25	Township:	22S
Diameter:	2	Range:	35E
Completion Date:	22-APR-02 00:00	Latitude:	283454.79154
Issue Date:		Longitude:	804857.17128
Well Street Address:	3060 Sierra Dr		
Documents:	https://permitting.sjrwmd.com/apps/idcplg?IdcService=GET_FILE&coreContentOnly=1&RevisionSelectionMethod=Latest&allowInterrupt=1&Renderit on=Web&dDocName=EREG_1508118		
Documents URL:			

Map Key	Direction	Distance (mi)	Distance (ft)	Elevation (ft)	DB
61	ESE	0.18	936.03	17.66	WATER WELLS

Permit:		Static Water Lvl Ft:	4
Legacy No:		Contractor License:	
Station ID:	122922	Contractor Name:	
Compliance No:	780806	Driller Name:	Jeff
Well Use:	19354	County:	Brevard
Type of Work:		Location State:	
Casing Depth:	29	Section:	16
Total Depth:	29	Township:	22S
Diameter:	2	Range:	35E
Completion Date:	22-APR-02 00:00	Latitude:	283454.79154
Issue Date:		Longitude:	804857.17128
Well Street Address:	3060 Sierra Dr		

Wells and Additional Sources Detail Report

Documents: https://permitting.sjrwmd.com/apps/idcplg?IdcService=GET_FILE&coreContentOnly=1&RevisionSelectionMethod=Latest&allowInterrupt=1&RenderItem=Web&dDocName=EREG_1499315

Documents URL:

Map Key	Direction	Distance (mi)	Distance (ft)	Elevation (ft)	DB
62	W	0.16	849.53	25.48	WATER WELLS

Permit:		Static Water Lvl Ft:	10
Legacy No:		Contractor License:	
Station ID:	346183	Contractor Name:	
Compliance No:	1063566	Driller Name:	?
Well Use:	19354	County:	Brevard
Type of Work:		Location State:	FL
Casing Depth:	0	Section:	0
Total Depth:	30	Township:	
Diameter:	2	Range:	
Completion Date:	25-MAY-94 00:00	Latitude:	283504.10957
Issue Date:		Longitude:	804930.98078
Well Street Address:	2780 Mangrum Fl., Titusville, FL 32780		
Documents:	https://permitting.sjrwmd.com/apps/idcplg?IdcService=GET_FILE&coreContentOnly=1&RevisionSelectionMethod=Latest&allowInterrupt=1&dDocName=EREG_1869340		

Documents URL:

Map Key	Direction	Distance (mi)	Distance (ft)	Elevation (ft)	DB
63	ESE	0.18	974.33	19.42	WATER WELLS

Permit:		Static Water Lvl Ft:	6
Legacy No:		Contractor License:	
Station ID:	123119	Contractor Name:	
Compliance No:	781003	Driller Name:	Paul Smith?
Well Use:	19354	County:	Brevard
Type of Work:		Location State:	
Casing Depth:	25	Section:	16
Total Depth:	25	Township:	22S
Diameter:	2	Range:	35E
Completion Date:	05-SEP-96 00:00	Latitude:	283452.91378
Issue Date:		Longitude:	804857.62452
Well Street Address:	1190 Lamessa Ct		
Documents:	https://permitting.sjrwmd.com/apps/idcplg?IdcService=GET_FILE&coreContentOnly=1&RevisionSelectionMethod=Latest&allowInterrupt=1&RenderItem=Web&dDocName=EREG_1497369		

Documents URL:

Map Key	Direction	Distance (mi)	Distance (ft)	Elevation (ft)	DB
63	ESE	0.18	974.33	19.42	WATER WELLS

Wells and Additional Sources Detail Report

Permit:	Static Water Lvl Ft: 6
Legacy No:	Contractor License:
Station ID: 127629	Contractor Name:
Compliance No: 786064	Driller Name: Paul Smith?
Well Use: 19354	County: Brevard
Type of Work:	Location State:
Casing Depth: 25	Section: 16
Total Depth: 25	Township: 22S
Diameter: 2	Range: 35E
Completion Date: 05-SEP-96 00:00	Latitude: 283452.91378
Issue Date:	Longitude: 804857.62452
Well Street Address: 1190 Lamesa Ct.	
Documents: https://permitting.sjrwmd.com/apps/idcplg?IdcService=GET_FILE&coreContentOnly=1&RevisionSelectionMethod=Latest&allowInterrupt=1&Renderit on=Web&dDocName=EREG_1506366	
Documents URL:	

Map Key	Direction	Distance (mi)	Distance (ft)	Elevation (ft)	DB
64	ENE	0.22	1,160.69	16.25	WATER WELLS

Permit:	Static Water Lvl Ft: 9
Legacy No:	Contractor License:
Station ID: 395260	Contractor Name:
Compliance No: 1112660	Driller Name: ?
Well Use: 19354	County: Brevard
Type of Work:	Location State:
Casing Depth: 0	Section: 9
Total Depth: 23	Township: 22S
Diameter: 2	Range: 35E
Completion Date: 10-OCT-86 00:00	Latitude: 283505.02224
Issue Date:	Longitude: 804855.32584
Well Street Address: 1125 Santa Cruz	
Documents: https://permitting.sjrwmd.com/apps/idcplg?IdcService=GET_FILE&coreContentOnly=1&RevisionSelectionMethod=Latest&allowInterrupt=1&dDocName=EREG_1917871	
Documents URL:	

Map Key	Direction	Distance (mi)	Distance (ft)	Elevation (ft)	DB
65	SSW	0.23	1,240.07	24.84	WATER WELLS

Permit:	Static Water Lvl Ft: 8
Legacy No:	Contractor License:
Station ID: 264946	Contractor Name:
Compliance No: 982185	Driller Name: ?
Well Use: 19354	County: Brevard
Type of Work:	Location State: FL

Wells and Additional Sources Detail Report

Casing Depth:	0	Section:	9
Total Depth:	27	Township:	22S
Diameter:	2	Range:	35E
Completion Date:	20-APR-95 00:00	Latitude:	283445.14362
Issue Date:		Longitude:	804918.53915
Well Street Address:	1672 Country Club Blvd, Titusville, FL 32780		
Documents:	https://permitting.sjrwmd.com/apps/idcplg?IdcService=GET_FILE&coreContentOnly=1&RevisionSelectionMethod=Latest&allowInterrupt=1&RenderItem=Web&dDocName=EREG_1787814		
Documents URL:			

Map Key	Direction	Distance (mi)	Distance (ft)	Elevation (ft)	DB
66	SSE	0.24	1,256.47	21.70	WATER WELLS

Permit:		Static Water Lvl Ft:	
Legacy No:		Contractor License:	
Station ID:	434080	Contractor Name:	
Compliance No:	1233462	Driller Name:	David Cullen
Well Use:	1031	County:	Brevard
Type of Work:		Location State:	
Casing Depth:		Section:	16
Total Depth:		Township:	22S
Diameter:		Range:	35E
Completion Date:	11-APR-13 00:00	Latitude:	283445.12306
Issue Date:		Longitude:	804908.41123
Well Street Address:	1415 Country Club Dr		
	Titusville FL 32780		
Documents:	https://permitting.sjrwmd.com/apps/idcplg?IdcService=GET_FILE&coreContentOnly=1&RevisionSelectionMethod=Latest&allowInterrupt=1&dDocName=EREG_5802844		
Documents URL:			

Map Key	Direction	Distance (mi)	Distance (ft)	Elevation (ft)	DB
66	SSE	0.24	1,256.47	21.70	WATER WELLS

Permit:		Static Water Lvl Ft:	8
Legacy No:		Contractor License:	
Station ID:	434078	Contractor Name:	
Compliance No:	1233460	Driller Name:	David Cullen
Well Use:	1031	County:	Brevard
Type of Work:		Location State:	
Casing Depth:	20	Section:	16
Total Depth:	30	Township:	22S
Diameter:	2	Range:	35E
Completion Date:	11-APR-13 00:00	Latitude:	283445.12306
Issue Date:		Longitude:	804908.41123
Well Street Address:	1415 Country Club Dr		

Wells and Additional Sources Detail Report

Titusville FL 32780

Documents: https://permitting.sjrwmd.com/apps/idcplg?IdcService=GET_FILE&coreContentOnly=1&RevisionSelectionMethod=Latest&allowInterrupt=1&dDocName=EREG_5802841

Documents URL:

Map Key	Direction	Distance (mi)	Distance (ft)	Elevation (ft)	DB
67	WNW	0.17	911.87	23.10	WATER WELLS

Permit:		Static Water Lvl Ft:	10
Legacy No:		Contractor License:	
Station ID:	395561	Contractor Name:	
Compliance No:	1112961	Driller Name:	
Well Use:	0	County:	Brevard
Type of Work:		Location State:	FL
Casing Depth:	0	Section:	16
Total Depth:	25	Township:	22S
Diameter:	2	Range:	35E
Completion Date:	11-JUN-87 00:00	Latitude:	283508.6807
Issue Date:		Longitude:	804930.29149
Well Street Address:	2605 Mangrum, Titusville, FL 32780		
Documents:	https://permitting.sjrwmd.com/apps/idcplg?IdcService=GET_FILE&coreContentOnly=1&RevisionSelectionMethod=Latest&allowInterrupt=1&dDocName=EREG_1918172		

Documents URL:

Map Key	Direction	Distance (mi)	Distance (ft)	Elevation (ft)	DB
68	NNE	0.24	1,293.37	26.56	WATER WELLS

Permit:		Static Water Lvl Ft:	13
Legacy No:		Contractor License:	
Station ID:	227532	Contractor Name:	
Compliance No:	895737	Driller Name:	Keith Barnes
Well Use:	19354	County:	Brevard
Type of Work:		Location State:	
Casing Depth:	20	Section:	9
Total Depth:	30	Township:	22S
Diameter:	2	Range:	35E
Completion Date:	18-MAR-03 00:00	Latitude:	283517.13073
Issue Date:		Longitude:	804907.88758
Well Street Address:	2330 Barna Ave		
Documents:	https://permitting.sjrwmd.com/apps/idcplg?IdcService=GET_FILE&coreContentOnly=1&RevisionSelectionMethod=Latest&allowInterrupt=1&Renderition=Web&dDocName=EREG_1604534		

Documents URL:

Map Key	Direction	Distance (mi)	Distance (ft)	Elevation (ft)	DB
69	ESE	0.20	1,048.25	18.96	WATER WELLS

Wells and Additional Sources Detail Report

Permit:	Static Water Lvl Ft:	4
Legacy No:	Contractor License:	
Station ID: 265278	Contractor Name:	
Compliance No: 982517	Driller Name:	?
Well Use: 19354	County:	Brevard
Type of Work:	Location State:	FL
Casing Depth: 0	Section:	15
Total Depth: 30	Township:	22S
Diameter: 4	Range:	35E
Completion Date: 10-AUG-95 00:00	Latitude:	283452.91378
Issue Date:	Longitude:	804856.68564
Well Street Address: 3105 Sierra Dr., Titusville, FL 32780		
Documents:	https://permitting.sjrwmd.com/apps/idcplg?IdcService=GET_FILE&coreContentOnly=1&RevisionSelectionMethod=Latest&allowInterrupt=1&RenderItem=Web&dDocName=EREG_1788146	
Documents URL:		

Map Key	Direction	Distance (mi)	Distance (ft)	Elevation (ft)	DB
70	S	0.26	1,382.91	23.17	WATER WELLS

Permit:	Static Water Lvl Ft:	4
Legacy No:	Contractor License:	
Station ID: 395622	Contractor Name:	
Compliance No: 1113022	Driller Name:	?
Well Use: 19354	County:	Brevard
Type of Work:	Location State:	
Casing Depth: 0	Section:	16
Total Depth: 28	Township:	22S
Diameter: 2	Range:	35E
Completion Date: 21-MAR-89 00:00	Latitude:	283443.81622
Issue Date:	Longitude:	804912.03164
Well Street Address: 1511 Guldahl		
Documents:	https://permitting.sjrwmd.com/apps/idcplg?IdcService=GET_FILE&coreContentOnly=1&RevisionSelectionMethod=Latest&allowInterrupt=1&dDocName=EREG_1918233	
Documents URL:		

Map Key	Direction	Distance (mi)	Distance (ft)	Elevation (ft)	DB
71	W	0.20	1,056.82	26.39	WATER WELLS

Permit:	Static Water Lvl Ft:	12
Legacy No:	Contractor License:	
Station ID: 395581	Contractor Name:	
Compliance No: 1112981	Driller Name:	?
Well Use: 19354	County:	Brevard
Type of Work:	Location State:	FL

Wells and Additional Sources Detail Report

Casing Depth:	0	Section:	16
Total Depth:	123	Township:	22S
Diameter:	4	Range:	35E
Completion Date:	11-DEC-86 00:00	Latitude:	283502.46458
Issue Date:		Longitude:	804933.17293
Well Street Address:	2845 Player Ct., Titusville, FL		
Documents:	https://permitting.sjrwmd.com/apps/idcplg?IdcService=GET_FILE&coreContentOnly=1&RevisionSelectionMethod=Latest&allowInterrupt=1&dDocName=EREG_1918192		
Documents URL:			

Map Key	Direction	Distance (mi)	Distance (ft)	Elevation (ft)	DB
72	E	0.23	1,230.62	15.81	WATER WELLS

Permit:		Static Water Lvl Ft:	8
Legacy No:		Contractor License:	
Station ID:	123874	Contractor Name:	
Compliance No:	781783	Driller Name:	Paul
Well Use:	19354	County:	Brevard
Type of Work:		Location State:	
Casing Depth:	140	Section:	16
Total Depth:	140	Township:	22S
Diameter:	2	Range:	35E
Completion Date:	29-FEB-00 00:00	Latitude:	283500.52202
Issue Date:		Longitude:	804853.57758
Well Street Address:	2920 Las Palmas		
Documents:	https://permitting.sjrwmd.com/apps/idcplg?IdcService=GET_FILE&coreContentOnly=1&RevisionSelectionMethod=Latest&allowInterrupt=1&Renderit on=Web&dDocName=EREG_1493914		
Documents URL:			

Map Key	Direction	Distance (mi)	Distance (ft)	Elevation (ft)	DB
72	E	0.23	1,230.62	15.81	WATER WELLS

Permit:		Static Water Lvl Ft:	9
Legacy No:		Contractor License:	
Station ID:	395566	Contractor Name:	
Compliance No:	1112966	Driller Name:	?
Well Use:	19354	County:	Brevard
Type of Work:		Location State:	
Casing Depth:	0	Section:	16
Total Depth:	114	Township:	22S
Diameter:	2	Range:	35E
Completion Date:	23-FEB-87 00:00	Latitude:	283500.52202
Issue Date:		Longitude:	804853.57758
Well Street Address:	2920 Las Palmas		
Documents:	https://permitting.sjrwmd.com/apps/idcplg?IdcService=GET_FILE&coreContentOnly=1&RevisionSelectionMethod=Latest&allowInterrupt=1&dDocN		

Wells and Additional Sources Detail Report

ame=EREG_1918177

Documents URL:

Map Key	Direction	Distance (mi)	Distance (ft)	Elevation (ft)	DB
73	E	0.24	1,251.52	15.73	WATER WELLS

Permit:		Static Water Lvl Ft:	6
Legacy No:		Contractor License:	
Station ID:	123988	Contractor Name:	
Compliance No:	781897	Driller Name:	Bennis Doug
Well Use:	19354	County:	Brevard
Type of Work:		Location State:	
Casing Depth:	19	Section:	16
Total Depth:	19	Township:	22S
Diameter:	2	Range:	35E
Completion Date:	23-MAY-02 00:00	Latitude:	283501.88182
Issue Date:		Longitude:	804853.57758
Well Street Address:	2860 Las Palmose Dr		
Documents:	https://permitting.sjrwmd.com/apps/idcplg?IdcService=GET_FILE&coreContentOnly=1&RevisionSelectionMethod=Latest&allowInterrupt=1&Renderit on=Web&dDocName=EREG_1493912		

Documents URL:

Map Key	Direction	Distance (mi)	Distance (ft)	Elevation (ft)	DB
73	E	0.24	1,251.52	15.73	WATER WELLS

Permit:		Static Water Lvl Ft:	6
Legacy No:		Contractor License:	
Station ID:	152011	Contractor Name:	
Compliance No:	816899	Driller Name:	Benj/Doug?
Well Use:	19354	County:	Brevard
Type of Work:		Location State:	
Casing Depth:	19	Section:	16
Total Depth:	19	Township:	22S
Diameter:	2	Range:	35E
Completion Date:	23-MAY-02 00:00	Latitude:	283501.88182
Issue Date:		Longitude:	804853.57758
Well Street Address:	2860 Las Palmas Dr		
Documents:	https://permitting.sjrwmd.com/apps/idcplg?IdcService=GET_FILE&coreContentOnly=1&RevisionSelectionMethod=Latest&allowInterrupt=1&Renderit on=Web&dDocName=EREG_1527859		

Documents URL:

Map Key	Direction	Distance (mi)	Distance (ft)	Elevation (ft)	DB
75	ENE	0.24	1,254.66	19.32	WATER WELLS

Permit:	Static Water Lvl Ft:
---------	----------------------

Wells and Additional Sources Detail Report

Legacy No:		Contractor License:	
Station ID:	473748	Contractor Name:	
Compliance No:	1344527	Driller Name:	Keith Barnes
Well Use:	3643	County:	Brevard
Type of Work:		Location State:	
Casing Depth:	105	Section:	16
Total Depth:	120	Township:	22S
Diameter:	2	Range:	35E
Completion Date:	16-AUG-05 00:00	Latitude:	
Issue Date:		Longitude:	
Well Street Address:	2595 Buena Vista; ; FL -		
Documents:	https://permitting.sjrwmd.com/apps/idcplg?IdcService=GET_FILE&coreContentOnly=1&RevisionSelectionMethod=Latest&allowInterrupt=1&dDocName=EREG_6635251		
Documents URL:			

Map Key	Direction	Distance (mi)	Distance (ft)	Elevation (ft)	DB
76	E	0.24	1,271.33	15.73	WATER WELLS

Permit:		Static Water Lvl Ft:	9
Legacy No:		Contractor License:	
Station ID:	395565	Contractor Name:	
Compliance No:	1112965	Driller Name:	?
Well Use:	19354	County:	Brevard
Type of Work:		Location State:	
Casing Depth:	0	Section:	16
Total Depth:	114	Township:	22S
Diameter:	2	Range:	35E
Completion Date:	12-FEB-87 00:00	Latitude:	283501.88182
Issue Date:		Longitude:	804853.35096
Well Street Address:	2865 Las Palmas		
Documents:	https://permitting.sjrwmd.com/apps/idcplg?IdcService=GET_FILE&coreContentOnly=1&RevisionSelectionMethod=Latest&allowInterrupt=1&dDocName=EREG_1918176		
Documents URL:			

Map Key	Direction	Distance (mi)	Distance (ft)	Elevation (ft)	DB
77	E	0.23	1,212.43	16.29	WATER WELLS

Permit:		Static Water Lvl Ft:	6
Legacy No:		Contractor License:	
Station ID:	123145	Contractor Name:	
Compliance No:	781029	Driller Name:	Peter Lankenau
Well Use:	19354	County:	Brevard
Type of Work:		Location State:	
Casing Depth:	20	Section:	16
Total Depth:	25	Township:	22S

Wells and Additional Sources Detail Report

Diameter:	2	Range:	35E
Completion Date:	29-APR-98 00:00	Latitude:	283457.83488
Issue Date:		Longitude:	804853.57758
Well Street Address:	2980 Las Palmas Dr.		
Documents:	https://permitting.sjrwmd.com/apps/idcplg?IdcService=GET_FILE&coreContentOnly=1&RevisionSelectionMethod=Latest&allowInterrupt=1&RenderItem=Web&dDocName=EREG_1505519		
Documents URL:			

Map Key	Direction	Distance (mi)	Distance (ft)	Elevation (ft)	DB
78	S	0.27	1,442.69	22.92	WATER WELLS

Permit:		Static Water Lvl Ft:	8
Legacy No:		Contractor License:	
Station ID:	395554	Contractor Name:	
Compliance No:	1112954	Driller Name:	
Well Use:	19354	County:	Brevard
Type of Work:		Location State:	
Casing Depth:	0	Section:	16
Total Depth:	25	Township:	22S
Diameter:	2	Range:	35E
Completion Date:	28-JUL-87 00:00	Latitude:	283443.23346
Issue Date:		Longitude:	804910.83378
Well Street Address:	1505 Guldall		
Documents:	https://permitting.sjrwmd.com/apps/idcplg?IdcService=GET_FILE&coreContentOnly=1&RevisionSelectionMethod=Latest&allowInterrupt=1&dDocName=EREG_1918165		
Documents URL:			

Map Key	Direction	Distance (mi)	Distance (ft)	Elevation (ft)	DB
79	E	0.23	1,233.01	16.29	WATER WELLS

Permit:		Static Water Lvl Ft:	0
Legacy No:		Contractor License:	
Station ID:	291306	Contractor Name:	
Compliance No:	1008576	Driller Name:	?
Well Use:	19354	County:	Brevard
Type of Work:		Location State:	FL
Casing Depth:	0	Section:	16
Total Depth:	30	Township:	22S
Diameter:	2	Range:	35E
Completion Date:	09-JUN-92 00:00	Latitude:	283457.99673
Issue Date:		Longitude:	804853.35096
Well Street Address:	2985 Las Palmas, Titusville, FL 32780		
Documents:	https://permitting.sjrwmd.com/apps/idcplg?IdcService=GET_FILE&coreContentOnly=1&RevisionSelectionMethod=Latest&allowInterrupt=1&RenderItem=Web&dDocName=EREG_1814134		
Documents URL:			

Wells and Additional Sources Detail Report

Map Key	Direction	Distance (mi)	Distance (ft)	Elevation (ft)	DB
80	ESE	0.23	1,238.60	16.31	WATER WELLS

Permit:	Static Water Lvl Ft:	8	
Legacy No:	Contractor License:		
Station ID:	264978	Contractor Name:	
Compliance No:	982217	Driller Name:	?
Well Use:	0	County:	Brevard
Type of Work:		Location State:	FL
Casing Depth:	0	Section:	10
Total Depth:	20	Township:	22S
Diameter:	0	Range:	35E
Completion Date:	03-MAY-95 00:00	Latitude:	283456.37796
Issue Date:		Longitude:	804853.35096
Well Street Address:	3025 Las Palmas Dr, Titusville, FL 32780		
Documents:	https://permitting.sjrwmd.com/apps/idcplg?IdcService=GET_FILE&coreContentOnly=1&RevisionSelectionMethod=Latest&allowInterrupt=1&RenderItem=Web&dDocName=EREG_1787846		
Documents URL:			

Map Key	Direction	Distance (mi)	Distance (ft)	Elevation (ft)	DB
81	S	0.28	1,468.62	22.57	WATER WELLS

Permit:	Static Water Lvl Ft:	8	
Legacy No:	Contractor License:		
Station ID:	473656	Contractor Name:	
Compliance No:	1344376	Driller Name:	Benji Maxwell
Well Use:	3643	County:	Brevard
Type of Work:		Location State:	FL
Casing Depth:	25	Section:	16
Total Depth:	25	Township:	22S
Diameter:	2	Range:	35E
Completion Date:	30-MAY-00 00:00	Latitude:	
Issue Date:		Longitude:	
Well Street Address:	1414 Guldahl Drive; Titusville; FL -		
Documents:	https://permitting.sjrwmd.com/apps/idcplg?IdcService=GET_FILE&coreContentOnly=1&RevisionSelectionMethod=Latest&allowInterrupt=1&dDocName=EREG_6633711		
Documents URL:			

Map Key	Direction	Distance (mi)	Distance (ft)	Elevation (ft)	DB
82	SSW	0.27	1,413.99	24.26	WATER WELLS

Permit:	Static Water Lvl Ft:	10
Legacy No:	Contractor License:	

Wells and Additional Sources Detail Report

Station ID:	395641	Contractor Name:	
Compliance No:	1113041	Driller Name:	?
Well Use:	0	County:	Brevard
Type of Work:		Location State:	FL
Casing Depth:	0	Section:	16
Total Depth:	25	Township:	22S
Diameter:	2	Range:	35E
Completion Date:	10-MAR-88 00:00	Latitude:	283443.55724
Issue Date:		Longitude:	804920.35218
Well Street Address:	1704 Country Club Dr, Titus, FL		
Documents:	https://permitting.sjrwmd.com/apps/idcplg?IdcService=GET_FILE&coreContentOnly=1&RevisionSelectionMethod=Latest&allowInterrupt=1&dDocName=EREGL_1918252		
Documents URL:			

Map Key	Direction	Distance (mi)	Distance (ft)	Elevation (ft)	DB
83	S	0.28	1,497.23	25.18	WATER WELLS

Permit:		Static Water Lvl Ft:	8
Legacy No:		Contractor License:	
Station ID:	127298	Contractor Name:	
Compliance No:	785733	Driller Name:	Emil Gumieny?
Well Use:	19354	County:	Brevard
Type of Work:		Location State:	
Casing Depth:	19	Section:	16
Total Depth:	25	Township:	22S
Diameter:	2	Range:	35E
Completion Date:	31-MAR-97 00:00	Latitude:	283442.61832
Issue Date:		Longitude:	804916.79088
Well Street Address:	1621 Guldahl		
Documents:	https://permitting.sjrwmd.com/apps/idcplg?IdcService=GET_FILE&coreContentOnly=1&RevisionSelectionMethod=Latest&allowInterrupt=1&RenderitOn=Web&dDocName=EREGL_1506582		
Documents URL:			

Map Key	Direction	Distance (mi)	Distance (ft)	Elevation (ft)	DB
83	S	0.28	1,497.23	25.18	WATER WELLS

Permit:		Static Water Lvl Ft:	6
Legacy No:		Contractor License:	
Station ID:	395650	Contractor Name:	
Compliance No:	1113050	Driller Name:	
Well Use:	19354	County:	Brevard
Type of Work:		Location State:	FL
Casing Depth:	0	Section:	16
Total Depth:	25	Township:	22S
Diameter:	2	Range:	35E

Wells and Additional Sources Detail Report

Completion Date: 22-FEB-90 00:00 Latitude: 283442.61832
Issue Date: Longitude: 804916.79088
Well Street Address: 1621 Guldahl, Titusville, FL 32780
Documents: https://permitting.sjrwmd.com/apps/idcplg?IdcService=GET_FILE&coreContentOnly=1&RevisionSelectionMethod=Latest&allowInterrupt=1&dDocName=EREg_1918261
Documents URL:

Map Key	Direction	Distance (mi)	Distance (ft)	Elevation (ft)	DB
83	S	0.28	1,497.23	25.18	WATER WELLS

Permit: Static Water Lvl Ft: 6
Legacy No: Contractor License:
Station ID: 152847 Contractor Name:
Compliance No: 817735 Driller Name: ?
Well Use: 19354 County: Brevard
Type of Work: Location State:
Casing Depth: 20 Section: 16
Total Depth: 25 Township: 22S
Diameter: 2 Range: 35E
Completion Date: 22-FEB-90 00:00 Latitude: 283442.61832
Issue Date: Longitude: 804916.79088
Well Street Address: 1621 Guldahl
Documents: https://permitting.sjrwmd.com/apps/idcplg?IdcService=GET_FILE&coreContentOnly=1&RevisionSelectionMethod=Latest&allowInterrupt=1&Renderit on=Web&dDocName=EREg_1554474
Documents URL:

Map Key	Direction	Distance (mi)	Distance (ft)	Elevation (ft)	DB
84	NNE	0.29	1,515.14	25.86	WATER WELLS

Permit: Static Water Lvl Ft: 15
Legacy No: Contractor License:
Station ID: 226769 Contractor Name:
Compliance No: 894932 Driller Name: Keith Barnes?
Well Use: 19354 County: Brevard
Type of Work: Location State:
Casing Depth: 19 Section: 9
Total Depth: 29 Township: 22S
Diameter: 2 Range: 35E
Completion Date: 17-MAR-04 00:00 Latitude: 283519.33228
Issue Date: Longitude: 804908.72936
Well Street Address: 2260 Barna Av
Documents: https://permitting.sjrwmd.com/apps/idcplg?IdcService=GET_FILE&coreContentOnly=1&RevisionSelectionMethod=Latest&allowInterrupt=1&Renderit on=Web&dDocName=EREg_1602471
Documents URL:

Wells and Additional Sources Detail Report

Map Key	Direction	Distance (mi)	Distance (ft)	Elevation (ft)	DB
85	N	0.30	1,564.23	21.81	WATER WELLS

Permit:	Static Water Lvl Ft:	11
Legacy No:	Contractor License:	
Station ID: 167215	Contractor Name:	
Compliance No: 832257	Driller Name:	Keith Barnes?
Well Use: 19354	County:	Brevard
Type of Work:	Location State:	
Casing Depth: 20	Section:	9
Total Depth: 30	Township:	22S
Diameter: 2	Range:	35E
Completion Date: 16-JUN-03 00:00	Latitude:	283519.78552
Issue Date:	Longitude:	804914.55697
Well Street Address: 2235 Talmadge Dr		
Documents:	https://permitting.sjrwmd.com/apps/idcplg?IdcService=GET_FILE&coreContentOnly=1&RevisionSelectionMethod=Latest&allowInterrupt=1&RenderItem=Web&dDocName=EREG_1555177	
Documents URL:		

Map Key	Direction	Distance (mi)	Distance (ft)	Elevation (ft)	DB
86	SSE	0.26	1,373.45	23.64	WATER WELLS

Permit:	Static Water Lvl Ft:	7
Legacy No:	Contractor License:	
Station ID: 395728	Contractor Name:	
Compliance No: 1113128	Driller Name:	
Well Use: 19354	County:	Brevard
Type of Work:	Location State:	
Casing Depth: 0	Section:	15
Total Depth: 25	Township:	22S
Diameter: 2	Range:	35E
Completion Date: 23-OCT-90 00:00	Latitude:	283444.33736
Issue Date:	Longitude:	804903.76835
Well Street Address: 1352 Country Club Dr		
Documents:	https://permitting.sjrwmd.com/apps/idcplg?IdcService=GET_FILE&coreContentOnly=1&RevisionSelectionMethod=Latest&allowInterrupt=1&dDocName=EREG_1918338	
Documents URL:		

Map Key	Direction	Distance (mi)	Distance (ft)	Elevation (ft)	DB
87	S	0.29	1,509.78	25.18	WATER WELLS

Permit:	Static Water Lvl Ft:	9
Legacy No:	Contractor License:	
Station ID: 395614	Contractor Name:	

Wells and Additional Sources Detail Report

Compliance No:	1113014	Driller Name:	?
Well Use:	19354	County:	Brevard
Type of Work:		Location State:	FL
Casing Depth:	0	Section:	16
Total Depth:	30	Township:	22S
Diameter:	2	Range:	35E
Completion Date:	06-NOV-89 00:00	Latitude:	283442.48883
Issue Date:		Longitude:	804916.98514
Well Street Address:	1707 Guldahl, Titusville, FL 32780		
Documents:	https://permitting.sjrwmd.com/apps/idcplg?IdcService=GET_FILE&coreContentOnly=1&RevisionSelectionMethod=Latest&allowInterrupt=1&dDocName=EREG_1918225		
Documents URL:			

Map Key	Direction	Distance (mi)	Distance (ft)	Elevation (ft)	DB
88	W	0.24	1,285.63	21.63	WATER WELLS

Permit:		Static Water Lvl Ft:	15
Legacy No:		Contractor License:	
Station ID:	395564	Contractor Name:	
Compliance No:	1112964	Driller Name:	?
Well Use:	19354	County:	Brevard
Type of Work:		Location State:	
Casing Depth:	0	Section:	16
Total Depth:	115	Township:	22S
Diameter:	2	Range:	35E
Completion Date:	18-MAY-87 00:00	Latitude:	283501.52567
Issue Date:		Longitude:	804935.6011
Well Street Address:	2885 Player Ct		
Documents:	https://permitting.sjrwmd.com/apps/idcplg?IdcService=GET_FILE&coreContentOnly=1&RevisionSelectionMethod=Latest&allowInterrupt=1&dDocName=EREG_1918175		
Documents URL:			

Map Key	Direction	Distance (mi)	Distance (ft)	Elevation (ft)	DB
88	W	0.24	1,285.63	21.63	WATER WELLS

Permit:		Static Water Lvl Ft:	6
Legacy No:		Contractor License:	
Station ID:	122910	Contractor Name:	
Compliance No:	780794	Driller Name:	Bermond Broun
Well Use:	19356	County:	Brevard
Type of Work:		Location State:	
Casing Depth:	30	Section:	16
Total Depth:	30	Township:	22S
Diameter:	2	Range:	35E
Completion Date:	24-MAY-02 00:00	Latitude:	283501.52567

Wells and Additional Sources Detail Report

Issue Date: Longitude: 804935.6011
Well Street Address: 2885 Player Ct
Documents: https://permitting.sjrwmd.com/apps/idcplg?IdcService=GET_FILE&coreContentOnly=1&RevisionSelectionMethod=Latest&allowInterrupt=1&RenderItem=Web&dDocName=EREG_1500546
Documents URL:

Map Key	Direction	Distance (mi)	Distance (ft)	Elevation (ft)	DB
89	SW	0.27	1,439.33	23.38	WATER WELLS

Permit:		Static Water Lvl Ft:	8
Legacy No:		Contractor License:	
Station ID:	124135	Contractor Name:	
Compliance No:	782044	Driller Name:	Frank Guice
Well Use:	19354	County:	Brevard
Type of Work:		Location State:	
Casing Depth:	20	Section:	16
Total Depth:	30	Township:	22S
Diameter:	2	Range:	35E
Completion Date:	18-NOV-96 00:00	Latitude:	283445.85591
Issue Date:		Longitude:	804927.53958
Well Street Address:	3468 Trevino Cr		
Documents:	https://permitting.sjrwmd.com/apps/idcplg?IdcService=GET_FILE&coreContentOnly=1&RevisionSelectionMethod=Latest&allowInterrupt=1&RenderItem=Web&dDocName=EREG_1501499		
Documents URL:			

Map Key	Direction	Distance (mi)	Distance (ft)	Elevation (ft)	DB
90	N	0.31	1,643.64	25.16	WATER WELLS

Permit:		Static Water Lvl Ft:	12
Legacy No:		Contractor License:	
Station ID:	209708	Contractor Name:	
Compliance No:	875535	Driller Name:	?
Well Use:	19354	County:	Brevard
Type of Work:		Location State:	
Casing Depth:	20	Section:	9
Total Depth:	25	Township:	22S
Diameter:	2	Range:	35E
Completion Date:	03-JAN-05 00:00	Latitude:	283520.5949
Issue Date:		Longitude:	804909.8625
Well Street Address:	2250 Barna		
Documents:	https://permitting.sjrwmd.com/apps/idcplg?IdcService=GET_FILE&coreContentOnly=1&RevisionSelectionMethod=Latest&allowInterrupt=1&RenderItem=Web&dDocName=EREG_1593025		
Documents URL:			

Map Key	Direction	Distance (mi)	Distance (ft)	Elevation (ft)	DB
---------	-----------	---------------	---------------	----------------	----

Wells and Additional Sources Detail Report

91 SSW 0.29 1,536.84 23.81 WATER WELLS

Permit: Static Water Lvl Ft: 22
Legacy No: Contractor License:
Station ID: 395652 Contractor Name:
Compliance No: 1113052 Driller Name:
Well Use: 19354 County: Brevard
Type of Work: Location State: FL
Casing Depth: 0 Section: 16
Total Depth: 125 Township: 22S
Diameter: 2 Range: 35E
Completion Date: 18-JUL-90 00:00 Latitude: 283442.45647
Issue Date: Longitude: 804921.2587
Well Street Address: 1736 Country Club Dr, Titusville, FL 32780
Documents: https://permitting.sjrwmd.com/apps/idcplg?IdcService=GET_FILE&coreContentOnly=1&RevisionSelectionMethod=Latest&allowInterrupt=1&dDocName=EREG_1918263
Documents URL:

Map Key	Direction	Distance (mi)	Distance (ft)	Elevation (ft)	DB
92	S	0.31	1,642.47	23.52	WATER WELLS

Permit: Static Water Lvl Ft: 7
Legacy No: Contractor License:
Station ID: 93761 Contractor Name:
Compliance No: 545146 Driller Name: MATT
Well Use: 19354 County: Brevard
Type of Work: Location State:
Casing Depth: 25 Section: 16
Total Depth: 25 Township: 22S
Diameter: 2 Range: 35E
Completion Date: 14-MAR-01 00:00 Latitude: 283441.22617
Issue Date: Longitude: 804914.49221
Well Street Address: 1608 WATROUS DR.
Documents: https://permitting.sjrwmd.com/apps/idcplg?IdcService=GET_FILE&coreContentOnly=1&RevisionSelectionMethod=Latest&allowInterrupt=1&RenderItem=Web&dDocName=EREG_1476465
Documents URL:

Map Key	Direction	Distance (mi)	Distance (ft)	Elevation (ft)	DB
93	SSW	0.31	1,622.25	24.41	WATER WELLS

Permit: Static Water Lvl Ft: 8
Legacy No: Contractor License:
Station ID: 127410 Contractor Name:
Compliance No: 785845 Driller Name: Elloh Gulbrand?
Well Use: 19354 County: Brevard

Wells and Additional Sources Detail Report

Type of Work:		Location State:	
Casing Depth:	30	Section:	16
Total Depth:	30	Township:	22S
Diameter:	2	Range:	34E
Completion Date:	30-OCT-98 00:00	Latitude:	283441.35678
Issue Date:		Longitude:	804918.53814
Well Street Address:	1718 GULDahl		
Documents:	https://permitting.sjrwmd.com/apps/idcplg?IdcService=GET_FILE&coreContentOnly=1&RevisionSelectionMethod=Latest&allowInterrupt=1&Renderit on=Web&dDocName=EREG_1506599		
Documents URL:			

Map Key	Direction	Distance (mi)	Distance (ft)	Elevation (ft)	DB
94	S	0.32	1,677.60	22.26	WATER WELLS

Permit:		Static Water Lvl Ft:	10
Legacy No:		Contractor License:	
Station ID:	255736	Contractor Name:	
Compliance No:	972929	Driller Name:	Emil Gumieny?
Well Use:	19354	County:	Brevard
Type of Work:		Location State:	
Casing Depth:	0	Section:	16
Total Depth:	25	Township:	22S
Diameter:	2	Range:	35E
Completion Date:	10-AUG-96 00:00	Latitude:	283440.90242
Issue Date:		Longitude:	804911.38415
Well Street Address:	1506 Watroos		
Documents:	https://permitting.sjrwmd.com/apps/idcplg?IdcService=GET_FILE&coreContentOnly=1&RevisionSelectionMethod=Latest&allowInterrupt=1&Renderit on=Web&dDocName=EREG_1778663		
Documents URL:			

Map Key	Direction	Distance (mi)	Distance (ft)	Elevation (ft)	DB
95	SSW	0.31	1,632.10	24.33	WATER WELLS

Permit:		Static Water Lvl Ft:	8
Legacy No:		Contractor License:	
Station ID:	351295	Contractor Name:	
Compliance No:	1068679	Driller Name:	?
Well Use:	19354	County:	Brevard
Type of Work:		Location State:	
Casing Depth:	0	Section:	16
Total Depth:	30	Township:	22S
Diameter:	2	Range:	35E
Completion Date:	08-MAR-91 00:00	Latitude:	283441.25857
Issue Date:		Longitude:	804918.50678
Well Street Address:	1736 Guldhol		

Wells and Additional Sources Detail Report

Documents: https://permitting.sjrwmd.com/apps/idcplg?IdcService=GET_FILE&coreContentOnly=1&RevisionSelectionMethod=Latest&allowInterrupt=1&dDocName=EREg_1874415

Documents URL:

Map Key	Direction	Distance (mi)	Distance (ft)	Elevation (ft)	DB
96	SSE	0.30	1,568.69	24.41	WATER WELLS

Permit:		Static Water Lvl Ft:	9
Legacy No:		Contractor License:	
Station ID:	395642	Contractor Name:	
Compliance No:	1113042	Driller Name:	?
Well Use:	19354	County:	Brevard
Type of Work:		Location State:	FL
Casing Depth:	0	Section:	16
Total Depth:	24	Township:	22S
Diameter:	2	Range:	35E
Completion Date:	07-MAR-88 00:00	Latitude:	283442.35934
Issue Date:		Longitude:	804903.77587
Well Street Address:	1385 Muirfield, Titus, FL		
Documents:	https://permitting.sjrwmd.com/apps/idcplg?IdcService=GET_FILE&coreContentOnly=1&RevisionSelectionMethod=Latest&allowInterrupt=1&dDocName=EREg_1918253		
Documents URL:			

Map Key	Direction	Distance (mi)	Distance (ft)	Elevation (ft)	DB
97	N	0.33	1,749.59	24.13	WATER WELLS

Permit:		Static Water Lvl Ft:	13
Legacy No:		Contractor License:	
Station ID:	288113	Contractor Name:	
Compliance No:	1005381	Driller Name:	Seart Bennier?
Well Use:	19354	County:	Brevard
Type of Work:		Location State:	FL
Casing Depth:	0	Section:	9
Total Depth:	45	Township:	22S
Diameter:	2	Range:	35E
Completion Date:	13-JUL-93 00:00	Latitude:	283521.63091
Issue Date:		Longitude:	804911.35178
Well Street Address:	2180 Barna Ave, Titusville, FL 32780		
Documents:	https://permitting.sjrwmd.com/apps/idcplg?IdcService=GET_FILE&coreContentOnly=1&RevisionSelectionMethod=Latest&allowInterrupt=1&Renderition=Web&dDocName=EREg_1810959		
Documents URL:			

Map Key	Direction	Distance (mi)	Distance (ft)	Elevation (ft)	DB
98	NE	0.29	1,532.10	21.44	WATER WELLS

Wells and Additional Sources Detail Report

Permit:		Static Water Lvl Ft:	15
Legacy No:		Contractor License:	
Station ID:	247374	Contractor Name:	
Compliance No:	964567	Driller Name:	Michael Eggert?
Well Use:	19352	County:	Brevard
Type of Work:		Location State:	FL
Casing Depth:	0	Section:	10
Total Depth:	135	Township:	22S
Diameter:	0	Range:	35E
Completion Date:	14-JUL-94 00:00	Latitude:	283512.91963
Issue Date:		Longitude:	804854.20851
Well Street Address:	1040 Tree Lane, Titusville, FL		
Documents:	https://permitting.sjrwmd.com/apps/idcplg?IdcService=GET_FILE&coreContentOnly=1&RevisionSelectionMethod=Latest&allowInterrupt=1&Renderit on=Web&dDocName=EREG_1770473		
Documents URL:			

Map Key	Direction	Distance (mi)	Distance (ft)	Elevation (ft)	DB
99	SSW	0.30	1,584.70	24.96	WATER WELLS

Permit:		Static Water Lvl Ft:	0
Legacy No:		Contractor License:	
Station ID:	255740	Contractor Name:	
Compliance No:	972933	Driller Name:	?
Well Use:	19354	County:	Brevard
Type of Work:		Location State:	FL
Casing Depth:	0	Section:	16
Total Depth:	27	Township:	22S
Diameter:	0	Range:	35E
Completion Date:	23-APR-96 00:00	Latitude:	283443.29822
Issue Date:		Longitude:	804925.85604
Well Street Address:	3459 Trevino Cr., Titusville, FL 32780		
Documents:	https://permitting.sjrwmd.com/apps/idcplg?IdcService=GET_FILE&coreContentOnly=1&RevisionSelectionMethod=Latest&allowInterrupt=1&Renderit on=Web&dDocName=EREG_1778667		
Documents URL:			

Map Key	Direction	Distance (mi)	Distance (ft)	Elevation (ft)	DB
100	SW	0.30	1,574.98	22.97	WATER WELLS

Permit:		Static Water Lvl Ft:	8
Legacy No:		Contractor License:	
Station ID:	231019	Contractor Name:	
Compliance No:	899551	Driller Name:	David Cullen
Well Use:	19354	County:	Brevard
Type of Work:		Location State:	

Wells and Additional Sources Detail Report

Casing Depth:	30	Section:	16
Total Depth:	30	Township:	22S
Diameter:	1.25	Range:	35E
Completion Date:	11-AUG-05 00:00	Latitude:	283446.05013
Issue Date:		Longitude:	804930.19436
Well Street Address:	3480 Trevino Cir		
Documents:	https://permitting.sjrwmd.com/apps/idcplg?IdcService=GET_FILE&coreContentOnly=1&RevisionSelectionMethod=Latest&allowInterrupt=1&RenderItem=Web&dDocName=EREG_1606966		
Documents URL:			

Map Key	Direction	Distance (mi)	Distance (ft)	Elevation (ft)	DB
101	W	0.27	1,407.01	20.22	WATER WELLS

Permit:		Static Water Lvl Ft:	9
Legacy No:		Contractor License:	
Station ID:	395778	Contractor Name:	
Compliance No:	1113178	Driller Name:	?
Well Use:	0	County:	Brevard
Type of Work:		Location State:	
Casing Depth:	0	Section:	15
Total Depth:	25	Township:	22S
Diameter:	2	Range:	35E
Completion Date:	13-NOV-86 00:00	Latitude:	283503.50059
Issue Date:		Longitude:	804937.21987
Well Street Address:	2800 Royal Oak Dr., Titusville		
Documents:	https://permitting.sjrwmd.com/apps/idcplg?IdcService=GET_FILE&coreContentOnly=1&RevisionSelectionMethod=Latest&allowInterrupt=1&dDocName=EREG_1918387		
Documents URL:			

Map Key	Direction	Distance (mi)	Distance (ft)	Elevation (ft)	DB
102	N	0.34	1,802.51	22.75	WATER WELLS

Permit:		Static Water Lvl Ft:	10
Legacy No:		Contractor License:	
Station ID:	395242	Contractor Name:	
Compliance No:	1112642	Driller Name:	
Well Use:	19354	County:	Brevard
Type of Work:		Location State:	FL
Casing Depth:	0	Section:	9
Total Depth:	25	Township:	22S
Diameter:	2	Range:	35E
Completion Date:	13-AUG-90 00:00	Latitude:	283522.14895
Issue Date:		Longitude:	804912.29066
Well Street Address:	2160 Barna Ave, Titusville, FL		
Documents:	https://permitting.sjrwmd.com/apps/idcplg?IdcService=GET_FILE&coreContentOnly=1&RevisionSelectionMethod=Latest&allowInterrupt=1&dDocName=EREG_1918387		

Wells and Additional Sources Detail Report

ame=EREG_1917853

Documents URL:

Map Key	Direction	Distance (mi)	Distance (ft)	Elevation (ft)	DB
103	W	0.27	1,417.09	20.54	WATER WELLS

Permit:		Static Water Lvl Ft:	9
Legacy No:		Contractor License:	
Station ID:	209569	Contractor Name:	
Compliance No:	875396	Driller Name:	Elliott Gulbrand
Well Use:	19354	County:	Brevard
Type of Work:		Location State:	
Casing Depth:	118	Section:	16
Total Depth:	130	Township:	22S
Diameter:	4	Range:	35E
Completion Date:	10-OCT-04 00:00	Latitude:	283504.08336
Issue Date:		Longitude:	804937.34936
Well Street Address:	2750 Royal Oak Dr		
Documents:	https://permitting.sjrwmd.com/apps/idcplg?IdcService=GET_FILE&coreContentOnly=1&RevisionSelectionMethod=Latest&allowInterrupt=1&RenderItem=Web&dDocName=EREG_1591517		

Documents URL:

Map Key	Direction	Distance (mi)	Distance (ft)	Elevation (ft)	DB
104	W	0.27	1,405.49	20.82	WATER WELLS

Permit:		Static Water Lvl Ft:	9
Legacy No:		Contractor License:	
Station ID:	395616	Contractor Name:	
Compliance No:	1113016	Driller Name:	?
Well Use:	0	County:	Brevard
Type of Work:		Location State:	FL
Casing Depth:	0	Section:	16
Total Depth:	23	Township:	22S
Diameter:	2	Range:	35E
Completion Date:	09-JAN-89 00:00	Latitude:	283505.02224
Issue Date:		Longitude:	804937.18751
Well Street Address:	2705 Royal Oak Dr, Titusville, FL 32796		
Documents:	https://permitting.sjrwmd.com/apps/idcplg?IdcService=GET_FILE&coreContentOnly=1&RevisionSelectionMethod=Latest&allowInterrupt=1&dDocName=EREG_1918227		

Documents URL:

Map Key	Direction	Distance (mi)	Distance (ft)	Elevation (ft)	DB
105	W	0.27	1,406.63	20.82	WATER WELLS

Permit:		Static Water Lvl Ft:	5
---------	--	----------------------	---

Wells and Additional Sources Detail Report

Legacy No:		Contractor License:	
Station ID:	123086	Contractor Name:	
Compliance No:	780970	Driller Name:	Paul
Well Use:	19354	County:	Brevard
Type of Work:		Location State:	
Casing Depth:	25	Section:	34
Total Depth:	25	Township:	22S
Diameter:	2	Range:	35E
Completion Date:	03-OCT-97 00:00	Latitude:	283505.18413
Issue Date:		Longitude:	804937.18751
Well Street Address:	2685 Royal Oak Dr		
Documents:	https://permitting.sjrwmd.com/apps/idcplg?IdcService=GET_FILE&coreContentOnly=1&RevisionSelectionMethod=Latest&allowInterrupt=1&RenderItem=Web&dDocName=EREG_1494787		
Documents URL:			

Map Key	Direction	Distance (mi)	Distance (ft)	Elevation (ft)	DB
106	WSW	0.31	1,637.03	23.99	WATER WELLS

Permit:		Static Water Lvl Ft:	11
Legacy No:		Contractor License:	
Station ID:	291304	Contractor Name:	
Compliance No:	1008574	Driller Name:	?
Well Use:	19352	County:	Brevard
Type of Work:		Location State:	FL
Casing Depth:	0	Section:	16
Total Depth:	40	Township:	22S
Diameter:	4	Range:	35E
Completion Date:	17-JUN-92 00:00	Latitude:	283454.42521
Issue Date:		Longitude:	804936.60226
Well Street Address:	3090 Saunderel, Titusville, FL		
Documents:	https://permitting.sjrwmd.com/apps/idcplg?IdcService=GET_FILE&coreContentOnly=1&RevisionSelectionMethod=Latest&allowInterrupt=1&RenderItem=Web&dDocName=EREG_1814132		
Documents URL:			

Map Key	Direction	Distance (mi)	Distance (ft)	Elevation (ft)	DB
107	WNW	0.27	1,425.28	20.79	WATER WELLS

Permit:		Static Water Lvl Ft:	6
Legacy No:		Contractor License:	
Station ID:	122443	Contractor Name:	
Compliance No:	780318	Driller Name:	J Cravy Mayors
Well Use:	19354	County:	Brevard
Type of Work:		Location State:	
Casing Depth:	20	Section:	16
Total Depth:	30	Township:	22S

Wells and Additional Sources Detail Report

Diameter:	2	Range:	35E
Completion Date:	10-OCT-97 00:00	Latitude:	283506.47916
Issue Date:		Longitude:	804937.21987
Well Street Address:	2645 Royal Oak Rd		
Documents:	https://permitting.sjrwmd.com/apps/idcplg?IdcService=GET_FILE&coreContentOnly=1&RevisionSelectionMethod=Latest&allowInterrupt=1&RenderItem=Web&dDocName=EREG_1499870		
Documents URL:			

Map Key	Direction	Distance (mi)	Distance (ft)	Elevation (ft)	DB
107	WNW	0.27	1,425.28	20.79	WATER WELLS

Permit:		Static Water Lvl Ft:	6
Legacy No:		Contractor License:	
Station ID:	127217	Contractor Name:	
Compliance No:	785652	Driller Name:	J. Cravg Mayoros?
Well Use:	19354	County:	Brevard
Type of Work:		Location State:	
Casing Depth:	20	Section:	16
Total Depth:	30	Township:	22S
Diameter:	2	Range:	35E
Completion Date:	10-OCT-97 00:00	Latitude:	283506.47916
Issue Date:		Longitude:	804937.21987
Well Street Address:	2645 Royal Oak Dr		
Documents:	https://permitting.sjrwmd.com/apps/idcplg?IdcService=GET_FILE&coreContentOnly=1&RevisionSelectionMethod=Latest&allowInterrupt=1&RenderItem=Web&dDocName=EREG_1505745		
Documents URL:			

Map Key	Direction	Distance (mi)	Distance (ft)	Elevation (ft)	DB
107	WNW	0.27	1,425.28	20.79	WATER WELLS

Permit:		Static Water Lvl Ft:	8
Legacy No:		Contractor License:	
Station ID:	124313	Contractor Name:	
Compliance No:	782222	Driller Name:	Keith Barnes
Well Use:	19354	County:	Brevard
Type of Work:		Location State:	
Casing Depth:	84	Section:	16
Total Depth:	90	Township:	22S
Diameter:	2	Range:	35E
Completion Date:	09-JUN-97 00:00	Latitude:	283506.47916
Issue Date:		Longitude:	804937.21987
Well Street Address:	2645 Royal Oak Dr		
Documents:	https://permitting.sjrwmd.com/apps/idcplg?IdcService=GET_FILE&coreContentOnly=1&RevisionSelectionMethod=Latest&allowInterrupt=1&RenderItem=Web&dDocName=EREG_1496221		
Documents URL:			

Wells and Additional Sources Detail Report

Map Key	Direction	Distance (mi)	Distance (ft)	Elevation (ft)	DB
108	WNW	0.27	1,429.25	20.68	WATER WELLS
Permit:			Static Water Lvl Ft:	0	
Legacy No:			Contractor License:		
Station ID:		255738	Contractor Name:		
Compliance No:		972931	Driller Name:	?	
Well Use:		19354	County:	Brevard	
Type of Work:			Location State:	FL	
Casing Depth:		0	Section:	16	
Total Depth:		30	Township:	22S	
Diameter:		0	Range:	35E	
Completion Date:		20-MAR-96 00:00	Latitude:	283506.70578	
Issue Date:			Longitude:	804937.21987	
Well Street Address:		2625 Royal Oak Dr., Titusville, FL 32780			
Documents:		https://permitting.sjrwmd.com/apps/idcplg?IdcService=GET_FILE&coreContentOnly=1&RevisionSelectionMethod=Latest&allowInterrupt=1&RenderItem=Web&dDocName=EREG_1778665			
Documents URL:					

Map Key	Direction	Distance (mi)	Distance (ft)	Elevation (ft)	DB
109	WSW	0.31	1,623.42	21.96	WATER WELLS
Permit:			Static Water Lvl Ft:	8	
Legacy No:			Contractor License:		
Station ID:		395627	Contractor Name:		
Compliance No:		1113027	Driller Name:		?
Well Use:		19354	County:		Brevard
Type of Work:			Location State:		
Casing Depth:		0	Section:		16
Total Depth:		28	Township:		22S
Diameter:		2	Range:		35E
Completion Date:		22-AUG-88 00:00	Latitude:		283455.82759
Issue Date:			Longitude:		804937.34936
Well Street Address:		3030 Saunders Pl			
Documents:		https://permitting.sjrwmd.com/apps/idcplg?IdcService=GET_FILE&coreContentOnly=1&RevisionSelectionMethod=Latest&allowInterrupt=1&dDocName=EREG_1918238			
Documents URL:					

Map Key	Direction	Distance (mi)	Distance (ft)	Elevation (ft)	DB
110	SSE	0.31	1,627.09	28.96	WATER WELLS
Permit:					
			Static Water Lvl Ft:	22	
Legacy No:					
			Contractor License:		
Station ID:		300293	Contractor Name:		

Wells and Additional Sources Detail Report

Compliance No:	1017563	Driller Name:	Russell Miller
Well Use:	19354	County:	Brevard
Type of Work:		Location State:	FL
Casing Depth:	0	Section:	22
Total Depth:	128	Township:	22S
Diameter:	2	Range:	35E
Completion Date:	05-APR-88 00:00	Latitude:	283442.68309
Issue Date:		Longitude:	804900.27934
Well Street Address:	1300 Muirfield, Titusville, FL 32780		
Documents:	https://permitting.sjrwmd.com/apps/idcplg?IdcService=GET_FILE&coreContentOnly=1&RevisionSelectionMethod=Latest&allowInterrupt=1&RenderItem=Web&dDocName=EREG_1823030		
Documents URL:			

Map Key	Direction	Distance (mi)	Distance (ft)	Elevation (ft)	DB
111	SSW	0.33	1,726.35	25.87	WATER WELLS

Permit:		Static Water Lvl Ft:	6
Legacy No:		Contractor License:	
Station ID:	395626	Contractor Name:	
Compliance No:	1113026	Driller Name:	?
Well Use:	0	County:	Brevard
Type of Work:		Location State:	
Casing Depth:	0	Section:	16
Total Depth:	28	Township:	22S
Diameter:	2	Range:	35E
Completion Date:	19-AUG-88 00:00	Latitude:	283441.54995
Issue Date:		Longitude:	804925.30567
Well Street Address:	3452 Trevino Circle		
Documents:	https://permitting.sjrwmd.com/apps/idcplg?IdcService=GET_FILE&coreContentOnly=1&RevisionSelectionMethod=Latest&allowInterrupt=1&dDocName=EREG_1918237		
Documents URL:			

Map Key	Direction	Distance (mi)	Distance (ft)	Elevation (ft)	DB
112	WNW	0.28	1,464.19	21.11	WATER WELLS

Permit:		Static Water Lvl Ft:	8
Legacy No:		Contractor License:	
Station ID:	395422	Contractor Name:	
Compliance No:	1112822	Driller Name:	?
Well Use:	0	County:	Brevard
Type of Work:		Location State:	
Casing Depth:	0	Section:	6
Total Depth:	25	Township:	22S
Diameter:		Range:	35E
Completion Date:	08-SEP-86 00:00	Latitude:	283509.23107

Wells and Additional Sources Detail Report

Issue Date: Longitude: 804936.83136
Well Street Address: 2565 Royal Oak Dr., Titusville
Documents: https://permitting.sjrwmd.com/apps/idcplg?IdcService=GET_FILE&coreContentOnly=1&RevisionSelectionMethod=Latest&allowInterrupt=1&dDocName=EREG_1918033
Documents URL:

Map Key	Direction	Distance (mi)	Distance (ft)	Elevation (ft)	DB
113	SSW	0.34	1,812.12	23.63	WATER WELLS

Permit:	Static Water Lvl Ft:	6	
Legacy No:	Contractor License:		
Station ID:	395632	Contractor Name:	
Compliance No:	1113032	Driller Name:	?
Well Use:	19354	County:	Brevard
Type of Work:		Location State:	FL
Casing Depth:	0	Section:	16
Total Depth:	40	Township:	22S
Diameter:	2	Range:	35E
Completion Date:	10-NOV-88 00:00	Latitude:	283439.52477
Issue Date:		Longitude:	804919.6604
Well Street Address:	2380 Kersey Ct, Titusville, FL		
Documents:	https://permitting.sjrwmd.com/apps/idcplg?IdcService=GET_FILE&coreContentOnly=1&RevisionSelectionMethod=Latest&allowInterrupt=1&dDocName=EREG_1918243		
Documents URL:			

Map Key	Direction	Distance (mi)	Distance (ft)	Elevation (ft)	DB
113	SSW	0.34	1,812.12	23.63	WATER WELLS

Permit:	Static Water Lvl Ft:	19	
Legacy No:	Contractor License:		
Station ID:	291309	Contractor Name:	
Compliance No:	1008579	Driller Name:	George Hayes?
Well Use:	19352	County:	Brevard
Type of Work:		Location State:	
Casing Depth:	0	Section:	16
Total Depth:	49	Township:	22S
Diameter:	2	Range:	35E
Completion Date:	01-APR-92 00:00	Latitude:	283439.52477
Issue Date:		Longitude:	804919.6604
Well Street Address:			
Documents:	https://permitting.sjrwmd.com/apps/idcplg?IdcService=GET_FILE&coreContentOnly=1&RevisionSelectionMethod=Latest&allowInterrupt=1&RenderItem=Web&dDocName=EREG_1814137		
Documents URL:			

Map Key	Direction	Distance (mi)	Distance (ft)	Elevation (ft)	DB
---------	-----------	---------------	---------------	----------------	----

Wells and Additional Sources Detail Report

113	SSW	0.34	1,812.12	23.63	WATER WELLS
-----	-----	------	----------	-------	-------------

Permit:		Static Water Lvl Ft:	14
Legacy No:		Contractor License:	
Station ID:	123122	Contractor Name:	
Compliance No:	781006	Driller Name:	Elliott Gulbrand
Well Use:	19354	County:	Brevard
Type of Work:		Location State:	
Casing Depth:	20	Section:	16
Total Depth:	30	Township:	22S
Diameter:	2	Range:	35E
Completion Date:	11-SEP-98 00:00	Latitude:	283439.52477
Issue Date:		Longitude:	804919.6604
Well Street Address:	2630 Hutchinson Place		
Documents:	https://permitting.sjrwmd.com/apps/idcplg?IdcService=GET_FILE&coreContentOnly=1&RevisionSelectionMethod=Latest&allowInterrupt=1&RenderItem=Web&dDocName=EREG_1495585		
Documents URL:			

Map Key	Direction	Distance (mi)	Distance (ft)	Elevation (ft)	DB
113	SSW	0.34	1,812.12	23.63	WATER WELLS

Permit:		Static Water Lvl Ft:	8.5
Legacy No:		Contractor License:	
Station ID:	209822	Contractor Name:	
Compliance No:	875649	Driller Name:	Della Cullen
Well Use:	19354	County:	Brevard
Type of Work:		Location State:	
Casing Depth:	25	Section:	16
Total Depth:	25	Township:	22S
Diameter:	2	Range:	35E
Completion Date:	20-MAR-04 00:00	Latitude:	283439.52477
Issue Date:		Longitude:	804919.6604
Well Street Address:			
Documents:	https://permitting.sjrwmd.com/apps/idcplg?IdcService=GET_FILE&coreContentOnly=1&RevisionSelectionMethod=Latest&allowInterrupt=1&RenderItem=Web&dDocName=EREG_1591663		
Documents URL:			

Map Key	Direction	Distance (mi)	Distance (ft)	Elevation (ft)	DB
113	SSW	0.34	1,812.12	23.63	WATER WELLS

Permit:		Static Water Lvl Ft:	7
Legacy No:		Contractor License:	
Station ID:	152678	Contractor Name:	
Compliance No:	817566	Driller Name:	Dustin Mike?
Well Use:	19354	County:	Brevard

Wells and Additional Sources Detail Report

Type of Work:		Location State:	
Casing Depth:	20	Section:	16
Total Depth:	20	Township:	22S
Diameter:	2	Range:	35E
Completion Date:	19-JUL-00 00:00	Latitude:	283439.52477
Issue Date:		Longitude:	804919.6604
Well Street Address:	1602 Litter Dr		
Documents:	https://permitting.sjrwmd.com/apps/idcplg?IdcService=GET_FILE&coreContentOnly=1&RevisionSelectionMethod=Latest&allowInterrupt=1&Renderit on=Web&dDocName=EREG_1524334		
Documents URL:			

Map Key	Direction	Distance (mi)	Distance (ft)	Elevation (ft)	DB
113	SSW	0.34	1,812.12	23.63	WATER WELLS

Permit:		Static Water Lvl Ft:	6
Legacy No:		Contractor License:	
Station ID:	395647	Contractor Name:	
Compliance No:	1113047	Driller Name:	?
Well Use:	0	County:	Brevard
Type of Work:		Location State:	
Casing Depth:	0	Section:	16
Total Depth:	112	Township:	22S
Diameter:	2	Range:	35E
Completion Date:	28-JUN-88 00:00	Latitude:	283439.52477
Issue Date:		Longitude:	804919.6604
Well Street Address:			
Documents:	https://permitting.sjrwmd.com/apps/idcplg?IdcService=GET_FILE&coreContentOnly=1&RevisionSelectionMethod=Latest&allowInterrupt=1&dDocName=EREG_1918258		
Documents URL:			

Map Key	Direction	Distance (mi)	Distance (ft)	Elevation (ft)	DB
113	SSW	0.34	1,812.12	23.63	WATER WELLS

Permit:		Static Water Lvl Ft:	7
Legacy No:		Contractor License:	
Station ID:	153699	Contractor Name:	
Compliance No:	818587	Driller Name:	Fred D?
Well Use:	19354	County:	Brevard
Type of Work:		Location State:	
Casing Depth:	20	Section:	16
Total Depth:	25	Township:	22S
Diameter:	2	Range:	35E
Completion Date:	16-NOV-93 00:00	Latitude:	283439.52477
Issue Date:		Longitude:	804919.6604
Well Street Address:			

Wells and Additional Sources Detail Report

Documents: https://permitting.sjrwmd.com/apps/idcplg?IdcService=GET_FILE&coreContentOnly=1&RevisionSelectionMethod=Latest&allowInterrupt=1&RenderItem=Web&dDocName=EREG_1531340

Documents URL:

Map Key	Direction	Distance (mi)	Distance (ft)	Elevation (ft)	DB
113	SSW	0.34	1,812.12	23.63	WATER WELLS

Permit:		Static Water Lvl Ft:	8
Legacy No:		Contractor License:	
Station ID:	165200	Contractor Name:	
Compliance No:	830231	Driller Name:	Paul
Well Use:	19354	County:	Brevard
Type of Work:		Location State:	
Casing Depth:	30	Section:	16
Total Depth:	30	Township:	22S
Diameter:	2	Range:	35E
Completion Date:	05-DEC-02 00:00	Latitude:	283439.52477
Issue Date:		Longitude:	804919.6604
Well Street Address:			

Documents: https://permitting.sjrwmd.com/apps/idcplg?IdcService=GET_FILE&coreContentOnly=1&RevisionSelectionMethod=Latest&allowInterrupt=1&RenderItem=Web&dDocName=EREG_1539491

Documents URL:

Map Key	Direction	Distance (mi)	Distance (ft)	Elevation (ft)	DB
113	SSW	0.34	1,812.12	23.63	WATER WELLS

Permit:		Static Water Lvl Ft:	8
Legacy No:		Contractor License:	
Station ID:	167825	Contractor Name:	
Compliance No:	832867	Driller Name:	David Wilks
Well Use:	19354	County:	Brevard
Type of Work:		Location State:	
Casing Depth:	20	Section:	16
Total Depth:	30	Township:	22S
Diameter:	2	Range:	35E
Completion Date:	08-MAY-03 00:00	Latitude:	283439.52477
Issue Date:		Longitude:	804919.6604
Well Street Address:	3204 Cinsterwood		

Documents: https://permitting.sjrwmd.com/apps/idcplg?IdcService=GET_FILE&coreContentOnly=1&RevisionSelectionMethod=Latest&allowInterrupt=1&RenderItem=Web&dDocName=EREG_1554141

Documents URL:

Map Key	Direction	Distance (mi)	Distance (ft)	Elevation (ft)	DB
113	SSW	0.34	1,812.12	23.63	WATER WELLS

Wells and Additional Sources Detail Report

Permit:		Static Water Lvl Ft:	8
Legacy No:		Contractor License:	
Station ID:	395664	Contractor Name:	
Compliance No:	1113064	Driller Name:	
Well Use:	19354	County:	Brevard
Type of Work:		Location State:	
Casing Depth:	0	Section:	16
Total Depth:	25	Township:	22S
Diameter:	2	Range:	35E
Completion Date:	07-MAY-90 00:00	Latitude:	283439.52477
Issue Date:		Longitude:	804919.6604
Well Street Address:			
Documents:	https://permitting.sjrwmd.com/apps/idcplg?IdcService=GET_FILE&coreContentOnly=1&RevisionSelectionMethod=Latest&allowInterrupt=1&dDocName=EREG_1918275		
Documents URL:			

Map Key	Direction	Distance (mi)	Distance (ft)	Elevation (ft)	DB
113	SSW	0.34	1,812.12	23.63	WATER WELLS

Permit:		Static Water Lvl Ft:	10
Legacy No:		Contractor License:	
Station ID:	152740	Contractor Name:	
Compliance No:	817628	Driller Name:	Paul?
Well Use:	19354	County:	Brevard
Type of Work:		Location State:	
Casing Depth:	0	Section:	16
Total Depth:	25	Township:	22S
Diameter:	0	Range:	35E
Completion Date:	21-NOV-00 00:00	Latitude:	283439.52477
Issue Date:		Longitude:	804919.6604
Well Street Address:			
Documents:	https://permitting.sjrwmd.com/apps/idcplg?IdcService=GET_FILE&coreContentOnly=1&RevisionSelectionMethod=Latest&allowInterrupt=1&RenderItem=Web&dDocName=EREG_1553240		
Documents URL:			

Map Key	Direction	Distance (mi)	Distance (ft)	Elevation (ft)	DB
113	SSW	0.34	1,812.12	23.63	WATER WELLS

Permit:		Static Water Lvl Ft:	6
Legacy No:		Contractor License:	
Station ID:	163884	Contractor Name:	
Compliance No:	828914	Driller Name:	Paul Gumleny?
Well Use:	19354	County:	Brevard
Type of Work:		Location State:	

Wells and Additional Sources Detail Report

Casing Depth:	25	Section:	16
Total Depth:	25	Township:	22S
Diameter:	2	Range:	35E
Completion Date:	23-FEB-02 00:00	Latitude:	283439.52477
Issue Date:		Longitude:	804919.6604
Well Street Address:	2545 Pine Mark		
Documents:	https://permitting.sjrwmd.com/apps/idcplg?IdcService=GET_FILE&coreContentOnly=1&RevisionSelectionMethod=Latest&allowInterrupt=1&RenderItem=Web&dDocName=EREG_1537614		
Documents URL:			

Map Key	Direction	Distance (mi)	Distance (ft)	Elevation (ft)	DB
113	SSW	0.34	1,812.12	23.63	WATER WELLS

Permit:		Static Water Lvl Ft:	8
Legacy No:		Contractor License:	
Station ID:	123128	Contractor Name:	
Compliance No:	781012	Driller Name:	Paul?
Well Use:	19354	County:	Brevard
Type of Work:		Location State:	
Casing Depth:	0	Section:	16
Total Depth:	30	Township:	22S
Diameter:	0	Range:	35E
Completion Date:	02-JUN-98 00:00	Latitude:	283439.52477
Issue Date:		Longitude:	804919.6604
Well Street Address:	3594 Nichtleas Dr		
Documents:	https://permitting.sjrwmd.com/apps/idcplg?IdcService=GET_FILE&coreContentOnly=1&RevisionSelectionMethod=Latest&allowInterrupt=1&RenderItem=Web&dDocName=EREG_1505520		
Documents URL:			

Map Key	Direction	Distance (mi)	Distance (ft)	Elevation (ft)	DB
113	SSW	0.34	1,812.12	23.63	WATER WELLS

Permit:		Static Water Lvl Ft:	9
Legacy No:		Contractor License:	
Station ID:	288023	Contractor Name:	
Compliance No:	1005291	Driller Name:	?
Well Use:	19354	County:	Brevard
Type of Work:		Location State:	
Casing Depth:	0	Section:	16
Total Depth:	25	Township:	22S
Diameter:	2	Range:	35E
Completion Date:	21-JUN-93 00:00	Latitude:	283439.52477
Issue Date:		Longitude:	804919.6604
Well Street Address:	2940 N. Caspel		
Documents:	https://permitting.sjrwmd.com/apps/idcplg?IdcService=GET_FILE&coreContentOnly=1&RevisionSelectionMethod=Latest&allowInterrupt=1&RenderItem=Web&dDocName=EREG_1505520		
Documents URL:			

Wells and Additional Sources Detail Report

on=Web&dDocName=EREG_1810869

Documents URL:

Map Key	Direction	Distance (mi)	Distance (ft)	Elevation (ft)	DB
113	SSW	0.34	1,812.12	23.63	WATER WELLS

Permit:		Static Water Lvl Ft:	5
Legacy No:		Contractor License:	
Station ID:	395597	Contractor Name:	
Compliance No:	1112997	Driller Name:	?
Well Use:	19354	County:	Brevard
Type of Work:		Location State:	
Casing Depth:	0	Section:	16
Total Depth:	26	Township:	22S
Diameter:		Range:	35E
Completion Date:	29-MAY-85 00:00	Latitude:	283439.52477
Issue Date:		Longitude:	804919.6604
Well Street Address:			
Documents:	https://permitting.sjrwmd.com/apps/idcplg?IdcService=GET_FILE&coreContentOnly=1&RevisionSelectionMethod=Latest&allowInterrupt=1&dDocName=EREG_1918208		

Documents URL:

Map Key	Direction	Distance (mi)	Distance (ft)	Elevation (ft)	DB
113	SSW	0.34	1,812.12	23.63	WATER WELLS

Permit:		Static Water Lvl Ft:	5
Legacy No:		Contractor License:	
Station ID:	351299	Contractor Name:	
Compliance No:	1068683	Driller Name:	?
Well Use:	19354	County:	Brevard
Type of Work:		Location State:	
Casing Depth:	0	Section:	16
Total Depth:	30	Township:	22S
Diameter:	2	Range:	35E
Completion Date:	17-JUN-91 00:00	Latitude:	283439.52477
Issue Date:		Longitude:	804919.6604
Well Street Address:			
Documents:	https://permitting.sjrwmd.com/apps/idcplg?IdcService=GET_FILE&coreContentOnly=1&RevisionSelectionMethod=Latest&allowInterrupt=1&dDocName=EREG_1874419		

Documents URL:

Map Key	Direction	Distance (mi)	Distance (ft)	Elevation (ft)	DB
113	SSW	0.34	1,812.12	23.63	WATER WELLS

Permit:		Static Water Lvl Ft:	9
---------	--	----------------------	---

Wells and Additional Sources Detail Report

Legacy No:		Contractor License:	
Station ID:	395594	Contractor Name:	
Compliance No:	1112994	Driller Name:	?
Well Use:	19354	County:	Brevard
Type of Work:		Location State:	
Casing Depth:	0	Section:	16
Total Depth:	26	Township:	22S
Diameter:		Range:	35E
Completion Date:	10-JUN-85 00:00	Latitude:	283439.52477
Issue Date:		Longitude:	804919.6604
Well Street Address:			
Documents:	https://permitting.sjrwmd.com/apps/idcplg?IdcService=GET_FILE&coreContentOnly=1&RevisionSelectionMethod=Latest&allowInterrupt=1&dDocName=EREG_1918205		
Documents URL:			

Map Key	Direction	Distance (mi)	Distance (ft)	Elevation (ft)	DB
113	SSW	0.34	1,812.12	23.63	WATER WELLS

Permit:		Static Water Lvl Ft:	8
Legacy No:		Contractor License:	
Station ID:	395547	Contractor Name:	
Compliance No:	1112947	Driller Name:	?
Well Use:	0	County:	Brevard
Type of Work:		Location State:	
Casing Depth:	0	Section:	16
Total Depth:	26	Township:	22S
Diameter:		Range:	35E
Completion Date:	09-MAY-85 00:00	Latitude:	283439.52477
Issue Date:		Longitude:	804919.6604
Well Street Address:			
Documents:	https://permitting.sjrwmd.com/apps/idcplg?IdcService=GET_FILE&coreContentOnly=1&RevisionSelectionMethod=Latest&allowInterrupt=1&dDocName=EREG_1918158		
Documents URL:			

Map Key	Direction	Distance (mi)	Distance (ft)	Elevation (ft)	DB
113	SSW	0.34	1,812.12	23.63	WATER WELLS

Permit:		Static Water Lvl Ft:	5
Legacy No:		Contractor License:	
Station ID:	255734	Contractor Name:	
Compliance No:	972927	Driller Name:	Paul Sme?
Well Use:	19354	County:	Brevard
Type of Work:		Location State:	
Casing Depth:	0	Section:	16
Total Depth:	21	Township:	22S

Wells and Additional Sources Detail Report

Diameter: 2 Range: 35E
Completion Date: 05-SEP-95 00:00 Latitude: 283439.52477
Issue Date: Longitude: 804919.6604
Well Street Address:
Documents: https://permitting.sjrwmd.com/apps/idcplg?IdcService=GET_FILE&coreContentOnly=1&RevisionSelectionMethod=Latest&allowInterrupt=1&RenderItem=Web&dDocName=EREG_1778661
Documents URL:

Map Key	Direction	Distance (mi)	Distance (ft)	Elevation (ft)	DB
113	SSW	0.34	1,812.12	23.63	WATER WELLS

Permit: Static Water Lvl Ft: 10
Legacy No: Contractor License:
Station ID: 395602 Contractor Name:
Compliance No: 1113002 Driller Name: ?
Well Use: 19354 County: Brevard
Type of Work: Location State:
Casing Depth: 0 Section: 16
Total Depth: 117 Township: 22S
Diameter: Range: 35E
Completion Date: 11-MAR-86 00:00 Latitude: 283439.52477
Issue Date: Longitude: 804919.6604
Well Street Address:
Documents: https://permitting.sjrwmd.com/apps/idcplg?IdcService=GET_FILE&coreContentOnly=1&RevisionSelectionMethod=Latest&allowInterrupt=1&dDocName=EREG_1918213
Documents URL:

Map Key	Direction	Distance (mi)	Distance (ft)	Elevation (ft)	DB
113	SSW	0.34	1,812.12	23.63	WATER WELLS

Permit: Static Water Lvl Ft: 20
Legacy No: Contractor License:
Station ID: 123801 Contractor Name:
Compliance No: 781710 Driller Name: Paul
Well Use: 19352 County: Brevard
Type of Work: Location State:
Casing Depth: 160 Section: 16
Total Depth: 160 Township: 22S
Diameter: 2 Range: 35E
Completion Date: 18-DEC-98 00:00 Latitude: 283439.52477
Issue Date: Longitude: 804919.6604
Well Street Address: 5921 Travis
Documents: https://permitting.sjrwmd.com/apps/idcplg?IdcService=GET_FILE&coreContentOnly=1&RevisionSelectionMethod=Latest&allowInterrupt=1&RenderItem=Web&dDocName=EREG_1502311
Documents URL:

Wells and Additional Sources Detail Report

Map Key	Direction	Distance (mi)	Distance (ft)	Elevation (ft)	DB
113	SSW	0.34	1,812.12	23.63	WATER WELLS

Permit:		Static Water Lvl Ft:	7
Legacy No:		Contractor License:	
Station ID:	395524	Contractor Name:	
Compliance No:	1112924	Driller Name:	?
Well Use:	19354	County:	Brevard
Type of Work:		Location State:	
Casing Depth:	0	Section:	16
Total Depth:	20	Township:	22S
Diameter:		Range:	35E
Completion Date:	23-APR-86 00:00	Latitude:	283439.52477
Issue Date:		Longitude:	804919.6604
Well Street Address:			
Documents:	https://permitting.sjrwmd.com/apps/idcplg?IdcService=GET_FILE&coreContentOnly=1&RevisionSelectionMethod=Latest&allowInterrupt=1&dDocName=EREG_1918135		
Documents URL:			

Map Key	Direction	Distance (mi)	Distance (ft)	Elevation (ft)	DB
113	SSW	0.34	1,812.12	23.63	WATER WELLS

Permit:		Static Water Lvl Ft:	7
Legacy No:		Contractor License:	
Station ID:	395628	Contractor Name:	
Compliance No:	1113028	Driller Name:	?
Well Use:	19354	County:	Brevard
Type of Work:		Location State:	
Casing Depth:	0	Section:	16
Total Depth:	29	Township:	22S
Diameter:	2	Range:	35E
Completion Date:	23-AUG-88 00:00	Latitude:	283439.52477
Issue Date:		Longitude:	804919.6604
Well Street Address:			
Documents:	https://permitting.sjrwmd.com/apps/idcplg?IdcService=GET_FILE&coreContentOnly=1&RevisionSelectionMethod=Latest&allowInterrupt=1&dDocName=EREG_1918239		
Documents URL:			

Map Key	Direction	Distance (mi)	Distance (ft)	Elevation (ft)	DB
113	SSW	0.34	1,812.12	23.63	WATER WELLS

Permit:		Static Water Lvl Ft:	0
Legacy No:		Contractor License:	
Station ID:	288037	Contractor Name:	

Wells and Additional Sources Detail Report

Compliance No:	1005305	Driller Name:	James Osborne?
Well Use:	19354	County:	Brevard
Type of Work:		Location State:	
Casing Depth:	0	Section:	16
Total Depth:	120	Township:	22S
Diameter:		Range:	35E
Completion Date:	01-JUN-93 00:00	Latitude:	283439.52477
Issue Date:		Longitude:	804919.6604
Well Street Address:	1638 Lema Dr Royal Oak East		
Documents:	https://permitting.sjrwmd.com/apps/idcplg?IdcService=GET_FILE&coreContentOnly=1&RevisionSelectionMethod=Latest&allowInterrupt=1&RenderItem=Web&dDocName=EREG_1810883		
Documents URL:			

Map Key	Direction	Distance (mi)	Distance (ft)	Elevation (ft)	DB
113	SSW	0.34	1,812.12	23.63	WATER WELLS

Permit:		Static Water Lvl Ft:	13
Legacy No:		Contractor License:	
Station ID:	395620	Contractor Name:	
Compliance No:	1113020	Driller Name:	?
Well Use:	19354	County:	Brevard
Type of Work:		Location State:	
Casing Depth:	0	Section:	16
Total Depth:	87	Township:	22S
Diameter:	2	Range:	35E
Completion Date:	12-APR-89 00:00	Latitude:	283439.52477
Issue Date:		Longitude:	804919.6604
Well Street Address:			
Documents:	https://permitting.sjrwmd.com/apps/idcplg?IdcService=GET_FILE&coreContentOnly=1&RevisionSelectionMethod=Latest&allowInterrupt=1&dDocName=EREG_1918231		
Documents URL:			

Map Key	Direction	Distance (mi)	Distance (ft)	Elevation (ft)	DB
113	SSW	0.34	1,812.12	23.63	WATER WELLS

Permit:		Static Water Lvl Ft:	10
Legacy No:		Contractor License:	
Station ID:	395612	Contractor Name:	
Compliance No:	1113012	Driller Name:	?
Well Use:	0	County:	Brevard
Type of Work:		Location State:	
Casing Depth:	0	Section:	16
Total Depth:	23	Township:	22S
Diameter:	2	Range:	35E
Completion Date:	26-SEP-89 00:00	Latitude:	283439.52477

Wells and Additional Sources Detail Report

Issue Date: Longitude: 804919.6604
Well Street Address:
Documents: https://permitting.sjrwmd.com/apps/idcplg?IdcService=GET_FILE&coreContentOnly=1&RevisionSelectionMethod=Latest&allowInterrupt=1&dDocName=EREG_1918223
Documents URL:

Map Key	Direction	Distance (mi)	Distance (ft)	Elevation (ft)	DB
113	SSW	0.34	1,812.12	23.63	WATER WELLS

Permit:	Static Water Lvl Ft:	6	
Legacy No:	Contractor License:		
Station ID:	351301	Contractor Name:	
Compliance No:	1068685	Driller Name:	?
Well Use:	19354	County:	Brevard
Type of Work:		Location State:	FL
Casing Depth:	0	Section:	16
Total Depth:	30	Township:	22S
Diameter:	2	Range:	35E
Completion Date:	15-JUL-91 00:00	Latitude:	283439.52477
Issue Date:		Longitude:	804919.6604
Well Street Address:	2825 Player Ct., Titusville, FL 32780		
Documents:	https://permitting.sjrwmd.com/apps/idcplg?IdcService=GET_FILE&coreContentOnly=1&RevisionSelectionMethod=Latest&allowInterrupt=1&dDocName=EREG_1874421		
Documents URL:			

Map Key	Direction	Distance (mi)	Distance (ft)	Elevation (ft)	DB
113	SSW	0.34	1,812.12	23.63	WATER WELLS

Permit:	Static Water Lvl Ft:	10	
Legacy No:	Contractor License:		
Station ID:	152764	Contractor Name:	
Compliance No:	817652	Driller Name:	?
Well Use:	19354	County:	Brevard
Type of Work:		Location State:	
Casing Depth:	15	Section:	16
Total Depth:	25	Township:	22S
Diameter:	2	Range:	35E
Completion Date:	15-MAR-99 00:00	Latitude:	283439.52477
Issue Date:		Longitude:	804919.6604
Well Street Address:			
Documents:	https://permitting.sjrwmd.com/apps/idcplg?IdcService=GET_FILE&coreContentOnly=1&RevisionSelectionMethod=Latest&allowInterrupt=1&RenderItem=Web&dDocName=EREG_1528322		
Documents URL:			

Map Key	Direction	Distance (mi)	Distance (ft)	Elevation (ft)	DB
---------	-----------	---------------	---------------	----------------	----

Wells and Additional Sources Detail Report

113	SSW	0.34	1,812.12	23.63	WATER WELLS
-----	-----	------	----------	-------	-------------

Permit:		Static Water Lvl Ft:	5
Legacy No:		Contractor License:	
Station ID:	395578	Contractor Name:	
Compliance No:	1112978	Driller Name:	?
Well Use:	19354	County:	Brevard
Type of Work:		Location State:	
Casing Depth:	0	Section:	16
Total Depth:	26	Township:	22S
Diameter:		Range:	35E
Completion Date:	12-AUG-85 00:00	Latitude:	283439.52477
Issue Date:		Longitude:	804919.6604
Well Street Address:			
Documents:	https://permitting.sjrwmd.com/apps/idcplg?IdcService=GET_FILE&coreContentOnly=1&RevisionSelectionMethod=Latest&allowInterrupt=1&dDocName=EREG_1918189		
Documents URL:			

Map Key	Direction	Distance (mi)	Distance (ft)	Elevation (ft)	DB
113	SSW	0.34	1,812.12	23.63	WATER WELLS

Permit:		Static Water Lvl Ft:	8
Legacy No:		Contractor License:	
Station ID:	207007	Contractor Name:	
Compliance No:	872741	Driller Name:	Paul Smith
Well Use:	19354	County:	Brevard
Type of Work:		Location State:	
Casing Depth:	25	Section:	16
Total Depth:	25	Township:	22S
Diameter:	2	Range:	35E
Completion Date:	07-JAN-05 00:00	Latitude:	283439.52477
Issue Date:		Longitude:	804919.6604
Well Street Address:	3563 Nick Titus		
Documents:	https://permitting.sjrwmd.com/apps/idcplg?IdcService=GET_FILE&coreContentOnly=1&RevisionSelectionMethod=Latest&allowInterrupt=1&RenderItem=Web&dDocName=EREG_1582323		
Documents URL:			

Map Key	Direction	Distance (mi)	Distance (ft)	Elevation (ft)	DB
113	SSW	0.34	1,812.12	23.63	WATER WELLS

Permit:		Static Water Lvl Ft:	10
Legacy No:		Contractor License:	
Station ID:	152665	Contractor Name:	
Compliance No:	817553	Driller Name:	Matt?
Well Use:	19354	County:	Brevard

Wells and Additional Sources Detail Report

Type of Work:		Location State:	
Casing Depth:	25	Section:	16
Total Depth:	25	Township:	22S
Diameter:	2	Range:	35E
Completion Date:	24-AUG-00 00:00	Latitude:	283439.52477
Issue Date:		Longitude:	804919.6604
Well Street Address:			
Documents:	https://permitting.sjrwmd.com/apps/idcplg?IdcService=GET_FILE&coreContentOnly=1&RevisionSelectionMethod=Latest&allowInterrupt=1&Renderit on=Web&dDocName=EREG_1531194		
Documents URL:			

Map Key	Direction	Distance (mi)	Distance (ft)	Elevation (ft)	DB
113	SSW	0.34	1,812.12	23.63	WATER WELLS

Permit:		Static Water Lvl Ft:	10
Legacy No:		Contractor License:	
Station ID:	395599	Contractor Name:	
Compliance No:	1112999	Driller Name:	?
Well Use:	19354	County:	Brevard
Type of Work:		Location State:	
Casing Depth:	0	Section:	16
Total Depth:	110	Township:	22S
Diameter:		Range:	35E
Completion Date:	14-JAN-86 00:00	Latitude:	283439.52477
Issue Date:		Longitude:	804919.6604
Well Street Address:			
Documents:	https://permitting.sjrwmd.com/apps/idcplg?IdcService=GET_FILE&coreContentOnly=1&RevisionSelectionMethod=Latest&allowInterrupt=1&dDocName=EREG_1918210		
Documents URL:			

Map Key	Direction	Distance (mi)	Distance (ft)	Elevation (ft)	DB
113	SSW	0.34	1,812.12	23.63	WATER WELLS

Permit:		Static Water Lvl Ft:	16
Legacy No:		Contractor License:	
Station ID:	395521	Contractor Name:	
Compliance No:	1112921	Driller Name:	?
Well Use:	19354	County:	Brevard
Type of Work:		Location State:	
Casing Depth:	0	Section:	16
Total Depth:	24	Township:	22S
Diameter:		Range:	35E
Completion Date:	29-APR-86 00:00	Latitude:	283439.52477
Issue Date:		Longitude:	804919.6604
Well Street Address:			

Wells and Additional Sources Detail Report

Documents: https://permitting.sjrwmd.com/apps/idcplg?IdcService=GET_FILE&coreContentOnly=1&RevisionSelectionMethod=Latest&allowInterrupt=1&dDocName=EREG_1918132

Documents URL:

Map Key	Direction	Distance (mi)	Distance (ft)	Elevation (ft)	DB
113	SSW	0.34	1,812.12	23.63	WATER WELLS

Permit:		Static Water Lvl Ft:	20
Legacy No:		Contractor License:	
Station ID:	265086	Contractor Name:	
Compliance No:	982325	Driller Name:	E Gumieny?
Well Use:	19354	County:	Brevard
Type of Work:		Location State:	FL
Casing Depth:	0	Section:	16
Total Depth:	27	Township:	22S
Diameter:	0	Range:	35E
Completion Date:	07-MAR-95 00:00	Latitude:	283439.52477
Issue Date:		Longitude:	804919.6604
Well Street Address:	1440 Tho Read St, Titusville, FL 32780		
Documents:	https://permitting.sjrwmd.com/apps/idcplg?IdcService=GET_FILE&coreContentOnly=1&RevisionSelectionMethod=Latest&allowInterrupt=1&RenderItem=Web&dDocName=EREG_1787954		

Documents URL:

Map Key	Direction	Distance (mi)	Distance (ft)	Elevation (ft)	DB
113	SSW	0.34	1,812.12	23.63	WATER WELLS

Permit:		Static Water Lvl Ft:	9
Legacy No:		Contractor License:	
Station ID:	395592	Contractor Name:	
Compliance No:	1112992	Driller Name:	?
Well Use:	19354	County:	Brevard
Type of Work:		Location State:	
Casing Depth:	0	Section:	16
Total Depth:	26	Township:	22S
Diameter:		Range:	35E
Completion Date:	21-JUN-85 00:00	Latitude:	283439.52477
Issue Date:		Longitude:	804919.6604
Well Street Address:			
Documents:	https://permitting.sjrwmd.com/apps/idcplg?IdcService=GET_FILE&coreContentOnly=1&RevisionSelectionMethod=Latest&allowInterrupt=1&dDocName=EREG_1918203		

Documents URL:

Map Key	Direction	Distance (mi)	Distance (ft)	Elevation (ft)	DB
113	SSW	0.34	1,812.12	23.63	WATER WELLS

Wells and Additional Sources Detail Report

Permit:		Static Water Lvl Ft:	0
Legacy No:		Contractor License:	
Station ID:	123997	Contractor Name:	
Compliance No:	781906	Driller Name:	Dennis Perez
Well Use:	0	County:	Brevard
Type of Work:		Location State:	
Casing Depth:	2	Section:	16
Total Depth:	9	Township:	22S
Diameter:	4	Range:	35E
Completion Date:	28-JAN-03 00:00	Latitude:	283439.52477
Issue Date:		Longitude:	804919.6604
Well Street Address:			
Documents:	https://permitting.sjrwmd.com/apps/idcplg?IdcService=GET_FILE&coreContentOnly=1&RevisionSelectionMethod=Latest&allowInterrupt=1&Renderit on=Web&dDocName=EREG_1500999		
Documents URL:			

Map Key	Direction	Distance (mi)	Distance (ft)	Elevation (ft)	DB
113	SSW	0.34	1,812.12	23.63	WATER WELLS

Permit:		Static Water Lvl Ft:	0
Legacy No:		Contractor License:	
Station ID:	127588	Contractor Name:	
Compliance No:	786023	Driller Name:	Sean Steve?
Well Use:	19354	County:	Brevard
Type of Work:		Location State:	
Casing Depth:	120	Section:	16
Total Depth:	120	Township:	22S
Diameter:	2	Range:	35E
Completion Date:	12-APR-02 00:00	Latitude:	283439.52477
Issue Date:		Longitude:	804919.6604
Well Street Address:	2592 Burma Vista Dr		
Documents:	https://permitting.sjrwmd.com/apps/idcplg?IdcService=GET_FILE&coreContentOnly=1&RevisionSelectionMethod=Latest&allowInterrupt=1&Renderit on=Web&dDocName=EREG_1503101		
Documents URL:			

Map Key	Direction	Distance (mi)	Distance (ft)	Elevation (ft)	DB
113	SSW	0.34	1,812.12	23.63	WATER WELLS

Permit:		Static Water Lvl Ft:	10
Legacy No:		Contractor License:	
Station ID:	310171	Contractor Name:	
Compliance No:	1027473	Driller Name:	Curtis B. Murtland
Well Use:	19352	County:	Brevard
Type of Work:		Location State:	FL

Wells and Additional Sources Detail Report

Casing Depth:	0	Section:	16
Total Depth:	29	Township:	22S
Diameter:	2	Range:	35E
Completion Date:	15-MAR-90 00:00	Latitude:	283439.52477
Issue Date:		Longitude:	804919.6604
Well Street Address:	2950 Caspler Pl., Royal Oak, NW		
Documents:	https://permitting.sjrwmd.com/apps/idcplg?IdcService=GET_FILE&coreContentOnly=1&RevisionSelectionMethod=Latest&allowInterrupt=1&dDocName=EREG_1832738		
Documents URL:			

Map Key	Direction	Distance (mi)	Distance (ft)	Elevation (ft)	DB
113	SSW	0.34	1,812.12	23.63	WATER WELLS

Permit:		Static Water Lvl Ft:	16
Legacy No:		Contractor License:	
Station ID:	167710	Contractor Name:	
Compliance No:	832752	Driller Name:	Fred Gumieny Jr
Well Use:	19354	County:	Brevard
Type of Work:		Location State:	
Casing Depth:	25	Section:	16
Total Depth:	35	Township:	22S
Diameter:	2	Range:	35E
Completion Date:	30-MAY-03 00:00	Latitude:	283439.52477
Issue Date:		Longitude:	804919.6604
Well Street Address:	3509 Zchcris Place		
Documents:	https://permitting.sjrwmd.com/apps/idcplg?IdcService=GET_FILE&coreContentOnly=1&RevisionSelectionMethod=Latest&allowInterrupt=1&Renderit on=Web&dDocName=EREG_1537333		
Documents URL:			

Map Key	Direction	Distance (mi)	Distance (ft)	Elevation (ft)	DB
113	SSW	0.34	1,812.12	23.63	WATER WELLS

Permit:		Static Water Lvl Ft:	6
Legacy No:		Contractor License:	
Station ID:	395621	Contractor Name:	
Compliance No:	1113021	Driller Name:	?
Well Use:	19354	County:	Brevard
Type of Work:		Location State:	
Casing Depth:	0	Section:	16
Total Depth:	28	Township:	22S
Diameter:	2	Range:	35E
Completion Date:	24-MAY-89 00:00	Latitude:	283439.52477
Issue Date:		Longitude:	804919.6604
Well Street Address:			
Documents:	https://permitting.sjrwmd.com/apps/idcplg?IdcService=GET_FILE&coreContentOnly=1&RevisionSelectionMethod=Latest&allowInterrupt=1&dDocN		

Wells and Additional Sources Detail Report

ame=EREG_1918232

Documents URL:

Map Key	Direction	Distance (mi)	Distance (ft)	Elevation (ft)	DB
113	SSW	0.34	1,812.12	23.63	WATER WELLS

Permit:		Static Water Lvl Ft:	10
Legacy No:		Contractor License:	
Station ID:	264844	Contractor Name:	
Compliance No:	982083	Driller Name:	Michael Meyer?
Well Use:	19352	County:	Brevard
Type of Work:		Location State:	
Casing Depth:	0	Section:	16
Total Depth:	25	Township:	22S
Diameter:	0	Range:	35E
Completion Date:	23-MAY-95 00:00	Latitude:	283439.52477
Issue Date:		Longitude:	804919.6604
Well Street Address:			
Documents:	https://permitting.sjrwmd.com/apps/idcplg?IdcService=GET_FILE&coreContentOnly=1&RevisionSelectionMethod=Latest&allowInterrupt=1&Renderit on=Web&dDocName=EREG_1787712		

Documents URL:

Map Key	Direction	Distance (mi)	Distance (ft)	Elevation (ft)	DB
113	SSW	0.34	1,812.12	23.63	WATER WELLS

Permit:		Static Water Lvl Ft:	8
Legacy No:		Contractor License:	
Station ID:	395585	Contractor Name:	
Compliance No:	1112985	Driller Name:	?
Well Use:	19354	County:	Brevard
Type of Work:		Location State:	
Casing Depth:	0	Section:	16
Total Depth:	26	Township:	22S
Diameter:		Range:	35E
Completion Date:	03-DEC-85 00:00	Latitude:	283439.52477
Issue Date:		Longitude:	804919.6604
Well Street Address:			
Documents:	https://permitting.sjrwmd.com/apps/idcplg?IdcService=GET_FILE&coreContentOnly=1&RevisionSelectionMethod=Latest&allowInterrupt=1&dDocName=EREG_1918196		

Documents URL:

Map Key	Direction	Distance (mi)	Distance (ft)	Elevation (ft)	DB
113	SSW	0.34	1,812.12	23.63	WATER WELLS

Permit:	Static Water Lvl Ft:	0
---------	----------------------	---

Wells and Additional Sources Detail Report

Legacy No:		Contractor License:	
Station ID:	395590	Contractor Name:	
Compliance No:	1112990	Driller Name:	?
Well Use:	19354	County:	Brevard
Type of Work:		Location State:	
Casing Depth:	0	Section:	16
Total Depth:	26	Township:	22S
Diameter:		Range:	35E
Completion Date:	14-JUN-85 00:00	Latitude:	283439.52477
Issue Date:		Longitude:	804919.6604
Well Street Address:			
Documents:	https://permitting.sjrwmd.com/apps/idcplg?IdcService=GET_FILE&coreContentOnly=1&RevisionSelectionMethod=Latest&allowInterrupt=1&dDocName=EREG_1918201		
Documents URL:			

Map Key	Direction	Distance (mi)	Distance (ft)	Elevation (ft)	DB
113	SSW	0.34	1,812.12	23.63	WATER WELLS

Permit:		Static Water Lvl Ft:	8
Legacy No:		Contractor License:	
Station ID:	123857	Contractor Name:	
Compliance No:	781766	Driller Name:	Michael Meyer
Well Use:	19354	County:	Brevard
Type of Work:		Location State:	
Casing Depth:	15	Section:	16
Total Depth:	21	Township:	22S
Diameter:	2	Range:	35E
Completion Date:	26-MAR-99 00:00	Latitude:	283439.52477
Issue Date:		Longitude:	804919.6604
Well Street Address:	2835 Malive Ct		
Documents:	https://permitting.sjrwmd.com/apps/idcplg?IdcService=GET_FILE&coreContentOnly=1&RevisionSelectionMethod=Latest&allowInterrupt=1&Renderition=Web&dDocName=EREG_1495373		
Documents URL:			

Map Key	Direction	Distance (mi)	Distance (ft)	Elevation (ft)	DB
113	SSW	0.34	1,812.12	23.63	WATER WELLS

Permit:		Static Water Lvl Ft:	6
Legacy No:		Contractor License:	
Station ID:	167293	Contractor Name:	
Compliance No:	832335	Driller Name:	David Cullen?
Well Use:	19354	County:	Brevard
Type of Work:		Location State:	
Casing Depth:	30	Section:	16
Total Depth:	30	Township:	22S

Wells and Additional Sources Detail Report

Diameter:	2	Range:	35E
Completion Date:	04-AUG-03 00:00	Latitude:	283439.52477
Issue Date:		Longitude:	804919.6604
Well Street Address:			
Documents:	https://permitting.sjrwmd.com/apps/idcplg?IdcService=GET_FILE&coreContentOnly=1&RevisionSelectionMethod=Latest&allowInterrupt=1&RenderItem=Web&dDocName=EREG_1552777		
Documents URL:			

Map Key	Direction	Distance (mi)	Distance (ft)	Elevation (ft)	DB
113	SSW	0.34	1,812.12	23.63	WATER WELLS

Permit:		Static Water Lvl Ft:	0
Legacy No:		Contractor License:	
Station ID:	395587	Contractor Name:	
Compliance No:	1112987	Driller Name:	?
Well Use:	19354	County:	Brevard
Type of Work:		Location State:	
Casing Depth:	0	Section:	16
Total Depth:	2	Township:	22S
Diameter:		Range:	35E
Completion Date:	12-FEB-85 00:00	Latitude:	283439.52477
Issue Date:		Longitude:	804919.6604
Well Street Address:			
Documents:	https://permitting.sjrwmd.com/apps/idcplg?IdcService=GET_FILE&coreContentOnly=1&RevisionSelectionMethod=Latest&allowInterrupt=1&dDocName=EREG_1918198		
Documents URL:			

Map Key	Direction	Distance (mi)	Distance (ft)	Elevation (ft)	DB
113	SSW	0.34	1,812.12	23.63	WATER WELLS

Permit:		Static Water Lvl Ft:	9
Legacy No:		Contractor License:	
Station ID:	395653	Contractor Name:	
Compliance No:	1113053	Driller Name:	
Well Use:	19354	County:	Brevard
Type of Work:		Location State:	FL
Casing Depth:	0	Section:	16
Total Depth:	25	Township:	22S
Diameter:	2	Range:	35E
Completion Date:	03-JUL-90 00:00	Latitude:	283439.52477
Issue Date:		Longitude:	804919.6604
Well Street Address:	1414 Turpesa Dr, Titus, FL		
Documents:	https://permitting.sjrwmd.com/apps/idcplg?IdcService=GET_FILE&coreContentOnly=1&RevisionSelectionMethod=Latest&allowInterrupt=1&dDocName=EREG_1918264		
Documents URL:			

Wells and Additional Sources Detail Report

Map Key	Direction	Distance (mi)	Distance (ft)	Elevation (ft)	DB
113	SSW	0.34	1,812.12	23.63	WATER WELLS
<div> <div> Permit: Legacy No: Station ID: 395661 Compliance No: 1113061 Well Use: 19354 Type of Work: Casing Depth: 0 Total Depth: 150 Diameter: Completion Date: 27-SEP-90 00:00 Issue Date: Well Street Address: Documents: https://permitting.sjrwmd.com/apps/idcplg?IdcService=GET_FILE&coreContentOnly=1&RevisionSelectionMethod=Latest&allowInterrupt=1&dDocName=EREG_1918272 Documents URL: </div> <div> Static Water Lvl Ft: 10 Contractor License: Contractor Name: Driller Name: ? County: Brevard Location State: Section: 16 Township: 22S Range: 35E Latitude: 283439.52477 Longitude: 804919.6604 </div> </div>					

Map Key	Direction	Distance (mi)	Distance (ft)	Elevation (ft)	DB
113	SSW	0.34	1,812.12	23.63	WATER WELLS
<div> <div> Permit: Legacy No: Station ID: 136862 Compliance No: 795868 Well Use: 19354 Type of Work: Casing Depth: 25 Total Depth: 25 Diameter: 2 Completion Date: 19-JAN-04 00:00 Issue Date: Well Street Address: Documents: https://permitting.sjrwmd.com/apps/idcplg?IdcService=GET_FILE&coreContentOnly=1&RevisionSelectionMethod=Latest&allowInterrupt=1&Renderit on=Web&dDocName=EREG_1515596 Documents URL: </div> <div> Static Water Lvl Ft: 8 Contractor License: Contractor Name: Driller Name: David Cullen County: Brevard Location State: Section: 16 Township: 22S Range: 35E Latitude: 283439.52477 Longitude: 804919.6604 </div> </div>					

Map Key	Direction	Distance (mi)	Distance (ft)	Elevation (ft)	DB
113	SSW	0.34	1,812.12	23.63	WATER WELLS
<div> <div> Permit: Legacy No: Station ID: 395604 </div> <div> Static Water Lvl Ft: 7 Contractor License: Contractor Name: </div> </div>					

Wells and Additional Sources Detail Report

Compliance No:	1113004	Driller Name:	?
Well Use:	19354	County:	Brevard
Type of Work:		Location State:	
Casing Depth:	0	Section:	16
Total Depth:	26	Township:	22S
Diameter:		Range:	35E
Completion Date:	10-MAR-86 00:00	Latitude:	283439.52477
Issue Date:		Longitude:	804919.6604
Well Street Address:			
Documents:	https://permitting.sjrwmd.com/apps/idcplg?IdcService=GET_FILE&coreContentOnly=1&RevisionSelectionMethod=Latest&allowInterrupt=1&dDocName=EREG_1918215		
Documents URL:			

Map Key	Direction	Distance (mi)	Distance (ft)	Elevation (ft)	DB
113	SSW	0.34	1,812.12	23.63	WATER WELLS

Permit:		Static Water Lvl Ft:	6
Legacy No:		Contractor License:	
Station ID:	167236	Contractor Name:	
Compliance No:	832278	Driller Name:	David Cullen?
Well Use:	19354	County:	Brevard
Type of Work:		Location State:	
Casing Depth:	30	Section:	16
Total Depth:	30	Township:	22S
Diameter:	2	Range:	35E
Completion Date:	04-AUG-03 00:00	Latitude:	283439.52477
Issue Date:		Longitude:	804919.6604
Well Street Address:			
Documents:	https://permitting.sjrwmd.com/apps/idcplg?IdcService=GET_FILE&coreContentOnly=1&RevisionSelectionMethod=Latest&allowInterrupt=1&RenderitOn=Web&dDocName=EREG_1542915		
Documents URL:			

Map Key	Direction	Distance (mi)	Distance (ft)	Elevation (ft)	DB
113	SSW	0.34	1,812.12	23.63	WATER WELLS

Permit:		Static Water Lvl Ft:	7
Legacy No:		Contractor License:	
Station ID:	152631	Contractor Name:	
Compliance No:	817519	Driller Name:	Matt?
Well Use:	19354	County:	Brevard
Type of Work:		Location State:	
Casing Depth:	25	Section:	16
Total Depth:	25	Township:	22S
Diameter:	2	Range:	35E
Completion Date:	05-SEP-00 00:00	Latitude:	283439.52477

Wells and Additional Sources Detail Report

Issue Date: Longitude: 804919.6604
Well Street Address:
Documents: https://permitting.sjrwmd.com/apps/idcplg?IdcService=GET_FILE&coreContentOnly=1&RevisionSelectionMethod=Latest&allowInterrupt=1&RenderItem=Web&dDocName=EREG_1528214
Documents URL:

Map Key	Direction	Distance (mi)	Distance (ft)	Elevation (ft)	DB
113	SSW	0.34	1,812.12	23.63	WATER WELLS

Permit:		Static Water Lvl Ft:	7
Legacy No:		Contractor License:	
Station ID:	93806	Contractor Name:	
Compliance No:	545191	Driller Name:	JESSE BENTON?
Well Use:	19354	County:	Brevard
Type of Work:		Location State:	
Casing Depth:	0	Section:	16
Total Depth:	25	Township:	22S
Diameter:	0	Range:	35E
Completion Date:	29-MAY-01 00:00	Latitude:	283439.52477
Issue Date:		Longitude:	804919.6604
Well Street Address:			
Documents:	https://permitting.sjrwmd.com/apps/idcplg?IdcService=GET_FILE&coreContentOnly=1&RevisionSelectionMethod=Latest&allowInterrupt=1&RenderItem=Web&dDocName=EREG_1476117		
Documents URL:			

Map Key	Direction	Distance (mi)	Distance (ft)	Elevation (ft)	DB
113	SSW	0.34	1,812.12	23.63	WATER WELLS

Permit:		Static Water Lvl Ft:	7
Legacy No:		Contractor License:	
Station ID:	395623	Contractor Name:	
Compliance No:	1113023	Driller Name:	?
Well Use:	19354	County:	Brevard
Type of Work:		Location State:	
Casing Depth:	0	Section:	16
Total Depth:	25	Township:	22S
Diameter:	2	Range:	35E
Completion Date:	13-JAN-89 00:00	Latitude:	283439.52477
Issue Date:		Longitude:	804919.6604
Well Street Address:			
Documents:	https://permitting.sjrwmd.com/apps/idcplg?IdcService=GET_FILE&coreContentOnly=1&RevisionSelectionMethod=Latest&allowInterrupt=1&dDocName=EREG_1918234		
Documents URL:			

Map Key	Direction	Distance (mi)	Distance (ft)	Elevation (ft)	DB
---------	-----------	---------------	---------------	----------------	----

Wells and Additional Sources Detail Report

113	SSW	0.34	1,812.12	23.63	WATER WELLS
-----	-----	------	----------	-------	-------------

Permit:		Static Water Lvl Ft:	8
Legacy No:		Contractor License:	
Station ID:	231032	Contractor Name:	
Compliance No:	899564	Driller Name:	Drew Gumieny
Well Use:	19354	County:	Brevard
Type of Work:		Location State:	
Casing Depth:	20	Section:	16
Total Depth:	25	Township:	22S
Diameter:	2	Range:	35E
Completion Date:	08-APR-00 00:00	Latitude:	283439.52477
Issue Date:		Longitude:	804919.6604
Well Street Address:	2560 Royal Oar		
Documents:	https://permitting.sjrwmd.com/apps/idcplg?IdcService=GET_FILE&coreContentOnly=1&RevisionSelectionMethod=Latest&allowInterrupt=1&RenderItem=Web&dDocName=EREG_1603291		
Documents URL:			

Map Key	Direction	Distance (mi)	Distance (ft)	Elevation (ft)	DB
113	SSW	0.34	1,812.12	23.63	WATER WELLS

Permit:		Static Water Lvl Ft:	9
Legacy No:		Contractor License:	
Station ID:	395674	Contractor Name:	
Compliance No:	1113074	Driller Name:	?
Well Use:	0	County:	Brevard
Type of Work:		Location State:	FL
Casing Depth:	0	Section:	16
Total Depth:	25	Township:	22S
Diameter:		Range:	35E
Completion Date:	04-SEP-86 00:00	Latitude:	283439.52477
Issue Date:		Longitude:	804919.6604
Well Street Address:	1719 County Club Dr, Titusville, FL 32780		
Documents:	https://permitting.sjrwmd.com/apps/idcplg?IdcService=GET_FILE&coreContentOnly=1&RevisionSelectionMethod=Latest&allowInterrupt=1&dDocName=EREG_1918285		
Documents URL:			

Map Key	Direction	Distance (mi)	Distance (ft)	Elevation (ft)	DB
113	SSW	0.34	1,812.12	23.63	WATER WELLS

Permit:		Static Water Lvl Ft:	9
Legacy No:		Contractor License:	
Station ID:	395656	Contractor Name:	
Compliance No:	1113056	Driller Name:	
Well Use:	19354	County:	Brevard

Wells and Additional Sources Detail Report

Type of Work:		Location State:	
Casing Depth:	0	Section:	16
Total Depth:	25	Township:	22S
Diameter:	2	Range:	35E
Completion Date:	29-MAY-90 00:00	Latitude:	283439.52477
Issue Date:		Longitude:	804919.6604
Well Street Address:			
Documents:	https://permitting.sjrwmd.com/apps/idcplg?IdcService=GET_FILE&coreContentOnly=1&RevisionSelectionMethod=Latest&allowInterrupt=1&dDocName=EREG_1918267		
Documents URL:			

Map Key	Direction	Distance (mi)	Distance (ft)	Elevation (ft)	DB
113	SSW	0.34	1,812.12	23.63	WATER WELLS

Permit:		Static Water Lvl Ft:	8
Legacy No:		Contractor License:	
Station ID:	123839	Contractor Name:	
Compliance No:	781748	Driller Name:	Michael Meyer
Well Use:	19354	County:	Brevard
Type of Work:		Location State:	
Casing Depth:	20	Section:	16
Total Depth:	25	Township:	22S
Diameter:	2	Range:	35E
Completion Date:	26-MAR-99 00:00	Latitude:	283439.52477
Issue Date:		Longitude:	804919.6604
Well Street Address:	2530 Hutchins Ln		
Documents:	https://permitting.sjrwmd.com/apps/idcplg?IdcService=GET_FILE&coreContentOnly=1&RevisionSelectionMethod=Latest&allowInterrupt=1&Renderit=Web&dDocName=EREG_1500658		
Documents URL:			

Map Key	Direction	Distance (mi)	Distance (ft)	Elevation (ft)	DB
113	SSW	0.34	1,812.12	23.63	WATER WELLS

Permit:		Static Water Lvl Ft:	14
Legacy No:		Contractor License:	
Station ID:	152720	Contractor Name:	
Compliance No:	817608	Driller Name:	Paul?
Well Use:	19354	County:	Brevard
Type of Work:		Location State:	
Casing Depth:	140	Section:	16
Total Depth:	140	Township:	22S
Diameter:	2	Range:	35E
Completion Date:	01-JUL-00 00:00	Latitude:	283439.52477
Issue Date:		Longitude:	804919.6604
Well Street Address:			

Wells and Additional Sources Detail Report

Documents: https://permitting.sjrwmd.com/apps/idcplg?IdcService=GET_FILE&coreContentOnly=1&RevisionSelectionMethod=Latest&allowInterrupt=1&RenderItem=Web&dDocName=EREG_1524803

Documents URL:

Map Key	Direction	Distance (mi)	Distance (ft)	Elevation (ft)	DB
113	SSW	0.34	1,812.12	23.63	WATER WELLS

Permit:		Static Water Lvl Ft:	6
Legacy No:		Contractor License:	
Station ID:	127467	Contractor Name:	
Compliance No:	785902	Driller Name:	Berland Brown?
Well Use:	19355	County:	Brevard
Type of Work:		Location State:	
Casing Depth:	30	Section:	16
Total Depth:	30	Township:	22S
Diameter:	2	Range:	35E
Completion Date:	24-MAY-02 00:00	Latitude:	283439.52477
Issue Date:		Longitude:	804919.6604
Well Street Address:	2895 Playes Ct		
Documents:	https://permitting.sjrwmd.com/apps/idcplg?IdcService=GET_FILE&coreContentOnly=1&RevisionSelectionMethod=Latest&allowInterrupt=1&RenderItem=Web&dDocName=EREG_1505219		
Documents URL:			

Map Key	Direction	Distance (mi)	Distance (ft)	Elevation (ft)	DB
113	SSW	0.34	1,812.12	23.63	WATER WELLS

Permit:		Static Water Lvl Ft:	8
Legacy No:		Contractor License:	
Station ID:	351300	Contractor Name:	
Compliance No:	1068684	Driller Name:	?
Well Use:	19354	County:	Brevard
Type of Work:		Location State:	FL
Casing Depth:	0	Section:	16
Total Depth:	30	Township:	22S
Diameter:	2	Range:	35E
Completion Date:	01-MAY-91 00:00	Latitude:	283439.52477
Issue Date:		Longitude:	804919.6604
Well Street Address:	3423 Worsham Pl., Titusville, FL 32796		
Documents:	https://permitting.sjrwmd.com/apps/idcplg?IdcService=GET_FILE&coreContentOnly=1&RevisionSelectionMethod=Latest&allowInterrupt=1&dDocName=EREG_1874420		
Documents URL:			

Map Key	Direction	Distance (mi)	Distance (ft)	Elevation (ft)	DB
113	SSW	0.34	1,812.12	23.63	WATER WELLS

Wells and Additional Sources Detail Report

Permit:		Static Water Lvl Ft:	12
Legacy No:		Contractor License:	
Station ID:	395668	Contractor Name:	
Compliance No:	1113068	Driller Name:	?
Well Use:	0	County:	Brevard
Type of Work:		Location State:	
Casing Depth:	0	Section:	16
Total Depth:	23	Township:	22S
Diameter:		Range:	35E
Completion Date:	07-MAR-89 00:00	Latitude:	283439.52477
Issue Date:		Longitude:	804919.6604
Well Street Address:			
Documents:	https://permitting.sjrwmd.com/apps/idcplg?IdcService=GET_FILE&coreContentOnly=1&RevisionSelectionMethod=Latest&allowInterrupt=1&dDocName=EREG_1918279		
Documents URL:			

Map Key	Direction	Distance (mi)	Distance (ft)	Elevation (ft)	DB
113	SSW	0.34	1,812.12	23.63	WATER WELLS

Permit:		Static Water Lvl Ft:	8
Legacy No:		Contractor License:	
Station ID:	265314	Contractor Name:	
Compliance No:	982553	Driller Name:	Peter Victor?
Well Use:	19354	County:	Brevard
Type of Work:		Location State:	
Casing Depth:	0	Section:	16
Total Depth:	25	Township:	22S
Diameter:	2	Range:	35E
Completion Date:	16-MAR-95 00:00	Latitude:	283439.52477
Issue Date:		Longitude:	804919.6604
Well Street Address:			
Documents:	https://permitting.sjrwmd.com/apps/idcplg?IdcService=GET_FILE&coreContentOnly=1&RevisionSelectionMethod=Latest&allowInterrupt=1&RenderItem=Web&dDocName=EREG_1788182		
Documents URL:			

Map Key	Direction	Distance (mi)	Distance (ft)	Elevation (ft)	DB
113	SSW	0.34	1,812.12	23.63	WATER WELLS

Permit:		Static Water Lvl Ft:	10
Legacy No:		Contractor License:	
Station ID:	264830	Contractor Name:	
Compliance No:	982069	Driller Name:	Petz Lackman?
Well Use:	19354	County:	Brevard
Type of Work:		Location State:	

Wells and Additional Sources Detail Report

Casing Depth:	0	Section:	16
Total Depth:	80	Township:	22S
Diameter:	0	Range:	35E
Completion Date:	08-MAY-95 00:00	Latitude:	283439.52477
Issue Date:		Longitude:	804919.6604
Well Street Address:			
Documents:	https://permitting.sjrwmd.com/apps/idcplg?IdcService=GET_FILE&coreContentOnly=1&RevisionSelectionMethod=Latest&allowInterrupt=1&RenderItem=Web&dDocName=EREG_1787698		
Documents URL:			

Map Key	Direction	Distance (mi)	Distance (ft)	Elevation (ft)	DB
113	SSW	0.34	1,812.12	23.63	WATER WELLS

Permit:		Static Water Lvl Ft:	17
Legacy No:		Contractor License:	
Station ID:	395629	Contractor Name:	
Compliance No:	1113029	Driller Name:	?
Well Use:	19354	County:	Brevard
Type of Work:		Location State:	
Casing Depth:	0	Section:	16
Total Depth:	100	Township:	22S
Diameter:	4	Range:	35E
Completion Date:	24-AUG-88 00:00	Latitude:	283439.52477
Issue Date:		Longitude:	804919.6604
Well Street Address:			
Documents:	https://permitting.sjrwmd.com/apps/idcplg?IdcService=GET_FILE&coreContentOnly=1&RevisionSelectionMethod=Latest&allowInterrupt=1&dDocName=EREG_1918240		
Documents URL:			

Map Key	Direction	Distance (mi)	Distance (ft)	Elevation (ft)	DB
113	SSW	0.34	1,812.12	23.63	WATER WELLS

Permit:		Static Water Lvl Ft:	8
Legacy No:		Contractor License:	
Station ID:	395539	Contractor Name:	
Compliance No:	1112939	Driller Name:	?
Well Use:	19354	County:	Brevard
Type of Work:		Location State:	
Casing Depth:	0	Section:	16
Total Depth:	25	Township:	22S
Diameter:		Range:	35E
Completion Date:	08-JUL-86 00:00	Latitude:	283439.52477
Issue Date:		Longitude:	804919.6604
Well Street Address:			
Documents:	https://permitting.sjrwmd.com/apps/idcplg?IdcService=GET_FILE&coreContentOnly=1&RevisionSelectionMethod=Latest&allowInterrupt=1&dDocName=EREG_1918240		
Documents URL:			

Wells and Additional Sources Detail Report

ame=EREG_1918150

Documents URL:

Map Key	Direction	Distance (mi)	Distance (ft)	Elevation (ft)	DB
113	SSW	0.34	1,812.12	23.63	WATER WELLS

Permit:		Static Water Lvl Ft:	15
Legacy No:		Contractor License:	
Station ID:	395528	Contractor Name:	
Compliance No:	1112928	Driller Name:	?
Well Use:	19354	County:	Brevard
Type of Work:		Location State:	
Casing Depth:	0	Section:	16
Total Depth:	89	Township:	22S
Diameter:		Range:	35E
Completion Date:	16-APR-86 00:00	Latitude:	283439.52477
Issue Date:		Longitude:	804919.6604
Well Street Address:			
Documents:	https://permitting.sjrwmd.com/apps/idcplg?IdcService=GET_FILE&coreContentOnly=1&RevisionSelectionMethod=Latest&allowInterrupt=1&dDocName=EREG_1918139		

Documents URL:

Map Key	Direction	Distance (mi)	Distance (ft)	Elevation (ft)	DB
113	SSW	0.34	1,812.12	23.63	WATER WELLS

Permit:		Static Water Lvl Ft:	10
Legacy No:		Contractor License:	
Station ID:	265300	Contractor Name:	
Compliance No:	982539	Driller Name:	Billy Mitchell?
Well Use:	19354	County:	Brevard
Type of Work:		Location State:	
Casing Depth:	0	Section:	16
Total Depth:	30	Township:	22S
Diameter:	2	Range:	35E
Completion Date:	01-JUN-95 00:00	Latitude:	283439.52477
Issue Date:		Longitude:	804919.6604
Well Street Address:			
Documents:	https://permitting.sjrwmd.com/apps/idcplg?IdcService=GET_FILE&coreContentOnly=1&RevisionSelectionMethod=Latest&allowInterrupt=1&RenderItem=Web&dDocName=EREG_1788168		

Documents URL:

Map Key	Direction	Distance (mi)	Distance (ft)	Elevation (ft)	DB
113	SSW	0.34	1,812.12	23.63	WATER WELLS

Permit:		Static Water Lvl Ft:	9
---------	--	----------------------	---

Wells and Additional Sources Detail Report

Legacy No:		Contractor License:	
Station ID:	288020	Contractor Name:	
Compliance No:	1005288	Driller Name:	?
Well Use:	19354	County:	Brevard
Type of Work:		Location State:	
Casing Depth:	0	Section:	16
Total Depth:	30	Township:	22S
Diameter:	2	Range:	35E
Completion Date:	04-SEP-92 00:00	Latitude:	283439.52477
Issue Date:		Longitude:	804919.6604
Well Street Address:	1535 Thoreon St., Titusville		
Documents:	https://permitting.sjrwmd.com/apps/idcplg?IdcService=GET_FILE&coreContentOnly=1&RevisionSelectionMethod=Latest&allowInterrupt=1&RenderItem=Web&dDocName=EREG_1810866		
Documents URL:			

Map Key	Direction	Distance (mi)	Distance (ft)	Elevation (ft)	DB
113	SSW	0.34	1,812.12	23.63	WATER WELLS

Permit:		Static Water Lvl Ft:	7
Legacy No:		Contractor License:	
Station ID:	124261	Contractor Name:	
Compliance No:	782170	Driller Name:	Frank Guice
Well Use:	19354	County:	Brevard
Type of Work:		Location State:	
Casing Depth:	20	Section:	16
Total Depth:	30	Township:	22S
Diameter:	2	Range:	35E
Completion Date:	03-JAN-97 00:00	Latitude:	283439.52477
Issue Date:		Longitude:	804919.6604
Well Street Address:	2610 Huntchinson PI		
Documents:	https://permitting.sjrwmd.com/apps/idcplg?IdcService=GET_FILE&coreContentOnly=1&RevisionSelectionMethod=Latest&allowInterrupt=1&RenderItem=Web&dDocName=EREG_1495773		
Documents URL:			

Map Key	Direction	Distance (mi)	Distance (ft)	Elevation (ft)	DB
113	SSW	0.34	1,812.12	23.63	WATER WELLS

Permit:		Static Water Lvl Ft:	9
Legacy No:		Contractor License:	
Station ID:	247436	Contractor Name:	
Compliance No:	964629	Driller Name:	?
Well Use:	19354	County:	Brevard
Type of Work:		Location State:	
Casing Depth:	0	Section:	16
Total Depth:	25	Township:	22S

Wells and Additional Sources Detail Report

Diameter: 2 Range: 35E
Completion Date: 01-APR-94 00:00 Latitude: 283439.52477
Issue Date: Longitude: 804919.6604
Well Street Address:
Documents: https://permitting.sjrwmd.com/apps/idcplg?IdcService=GET_FILE&coreContentOnly=1&RevisionSelectionMethod=Latest&allowInterrupt=1&RenderItem=Web&dDocName=EREG_1770535
Documents URL:

Map Key	Direction	Distance (mi)	Distance (ft)	Elevation (ft)	DB
113	SSW	0.34	1,812.12	23.63	WATER WELLS

Permit: Static Water Lvl Ft: 7
Legacy No: Contractor License:
Station ID: 395530 Contractor Name:
Compliance No: 1112930 Driller Name: ?
Well Use: 19354 County: Brevard
Type of Work: Location State:
Casing Depth: 0 Section: 16
Total Depth: 26 Township: 22S
Diameter: Range: 35E
Completion Date: 17-MAY-86 00:00 Latitude: 283439.52477
Issue Date: Longitude: 804919.6604
Well Street Address:
Documents: https://permitting.sjrwmd.com/apps/idcplg?IdcService=GET_FILE&coreContentOnly=1&RevisionSelectionMethod=Latest&allowInterrupt=1&dDocName=EREG_1918141
Documents URL:

Map Key	Direction	Distance (mi)	Distance (ft)	Elevation (ft)	DB
113	SSW	0.34	1,812.12	23.63	WATER WELLS

Permit: Static Water Lvl Ft: 14
Legacy No: Contractor License:
Station ID: 395571 Contractor Name:
Compliance No: 1112971 Driller Name: ?
Well Use: 19354 County: Brevard
Type of Work: Location State:
Casing Depth: 0 Section: 16
Total Depth: 98 Township: 22S
Diameter: Range: 35E
Completion Date: 27-MAY-85 00:00 Latitude: 283439.52477
Issue Date: Longitude: 804919.6604
Well Street Address:
Documents: https://permitting.sjrwmd.com/apps/idcplg?IdcService=GET_FILE&coreContentOnly=1&RevisionSelectionMethod=Latest&allowInterrupt=1&dDocName=EREG_1918182
Documents URL:

Wells and Additional Sources Detail Report

Map Key	Direction	Distance (mi)	Distance (ft)	Elevation (ft)	DB
113	SSW	0.34	1,812.12	23.63	WATER WELLS
Permit:			Static Water Lvl Ft:	12	
Legacy No:			Contractor License:		
Station ID:	265308		Contractor Name:		
Compliance No:	982547		Driller Name:	Pete Victor?	
Well Use:	19354		County:	Brevard	
Type of Work:			Location State:		
Casing Depth:	0		Section:	16	
Total Depth:	30		Township:	22S	
Diameter:	4		Range:	35E	
Completion Date:	30-MAR-95 00:00		Latitude:	283439.52477	
Issue Date:			Longitude:	804919.6604	
Well Street Address:					
Documents:	https://permitting.sjrwmd.com/apps/idcplg?IdcService=GET_FILE&coreContentOnly=1&RevisionSelectionMethod=Latest&allowInterrupt=1&RenderItem=Web&dDocName=EREG_1788176				
Documents URL:					

Map Key	Direction	Distance (mi)	Distance (ft)	Elevation (ft)	DB
113	SSW	0.34	1,812.12	23.63	WATER WELLS
Permit:			Static Water Lvl Ft:	13	
Legacy No:			Contractor License:		
Station ID:	395670		Contractor Name:		
Compliance No:	1113070		Driller Name:	?	
Well Use:	0		County:	Brevard	
Type of Work:			Location State:		
Casing Depth:	0		Section:	16	
Total Depth:	23		Township:	22S	
Diameter:			Range:	35E	
Completion Date:	07-MAR-85 00:00		Latitude:	283439.52477	
Issue Date:			Longitude:	804919.6604	
Well Street Address:					
Documents:	https://permitting.sjrwmd.com/apps/idcplg?IdcService=GET_FILE&coreContentOnly=1&RevisionSelectionMethod=Latest&allowInterrupt=1&dDocName=EREG_1918281				
Documents URL:					

Map Key	Direction	Distance (mi)	Distance (ft)	Elevation (ft)	DB
113	SSW	0.34	1,812.12	23.63	WATER WELLS
Permit:			Static Water Lvl Ft:	28	
Legacy No:			Contractor License:		
Station ID:	247438		Contractor Name:		

Wells and Additional Sources Detail Report

Compliance No:	964631	Driller Name:	?
Well Use:	19354	County:	Brevard
Type of Work:		Location State:	
Casing Depth:	0	Section:	16
Total Depth:	25	Township:	22S
Diameter:	4	Range:	35E
Completion Date:	16-JUN-94 00:00	Latitude:	283439.52477
Issue Date:		Longitude:	804919.6604
Well Street Address:			
Documents:	https://permitting.sjrwmd.com/apps/idcplg?IdcService=GET_FILE&coreContentOnly=1&RevisionSelectionMethod=Latest&allowInterrupt=1&RenderItem=Web&dDocName=EREG_1770537		
Documents URL:			

Map Key	Direction	Distance (mi)	Distance (ft)	Elevation (ft)	DB
113	SSW	0.34	1,812.12	23.63	WATER WELLS

Permit:		Static Water Lvl Ft:	7
Legacy No:		Contractor License:	
Station ID:	395549	Contractor Name:	
Compliance No:	1112949	Driller Name:	?
Well Use:	0	County:	Brevard
Type of Work:		Location State:	
Casing Depth:	0	Section:	16
Total Depth:	23	Township:	22S
Diameter:	2	Range:	35E
Completion Date:	17-APR-87 00:00	Latitude:	283439.52477
Issue Date:		Longitude:	804919.6604
Well Street Address:	3535 Mckraus, Royal Oak		
Documents:	https://permitting.sjrwmd.com/apps/idcplg?IdcService=GET_FILE&coreContentOnly=1&RevisionSelectionMethod=Latest&allowInterrupt=1&dDocName=EREG_1918160		
Documents URL:			

Map Key	Direction	Distance (mi)	Distance (ft)	Elevation (ft)	DB
113	SSW	0.34	1,812.12	23.63	WATER WELLS

Permit:		Static Water Lvl Ft:	12
Legacy No:		Contractor License:	
Station ID:	395669	Contractor Name:	
Compliance No:	1113069	Driller Name:	?
Well Use:	0	County:	Brevard
Type of Work:		Location State:	
Casing Depth:	0	Section:	16
Total Depth:	23	Township:	22S
Diameter:		Range:	35E
Completion Date:	07-MAR-89 00:00	Latitude:	283439.52477

Wells and Additional Sources Detail Report

Issue Date: Longitude: 804919.6604
Well Street Address:
Documents: https://permitting.sjrwmd.com/apps/idcplg?IdcService=GET_FILE&coreContentOnly=1&RevisionSelectionMethod=Latest&allowInterrupt=1&dDocName=EREG_1918280
Documents URL:

Map Key	Direction	Distance (mi)	Distance (ft)	Elevation (ft)	DB
113	SSW	0.34	1,812.12	23.63	WATER WELLS

Permit:	Static Water Lvl Ft:	0	
Legacy No:	Contractor License:		
Station ID:	123110	Contractor Name:	
Compliance No:	780994	Driller Name:	Sean Steve?
Well Use:	19354	County:	Brevard
Type of Work:		Location State:	
Casing Depth:	120	Section:	16
Total Depth:	120	Township:	22S
Diameter:	2	Range:	35E
Completion Date:	12-APR-02 00:00	Latitude:	283439.52477
Issue Date:		Longitude:	804919.6604
Well Street Address:	2592 Burna Vista Dr		
Documents:	https://permitting.sjrwmd.com/apps/idcplg?IdcService=GET_FILE&coreContentOnly=1&RevisionSelectionMethod=Latest&allowInterrupt=1&Renderit on=Web&dDocName=EREG_1497366		
Documents URL:			

Map Key	Direction	Distance (mi)	Distance (ft)	Elevation (ft)	DB
113	SSW	0.34	1,812.12	23.63	WATER WELLS

Permit:	Static Water Lvl Ft:	6	
Legacy No:	Contractor License:		
Station ID:	395631	Contractor Name:	
Compliance No:	1113031	Driller Name:	?
Well Use:	19354	County:	Brevard
Type of Work:		Location State:	
Casing Depth:	0	Section:	16
Total Depth:	25	Township:	22S
Diameter:	2	Range:	35E
Completion Date:	14-NOV-88 00:00	Latitude:	283439.52477
Issue Date:		Longitude:	804919.6604
Well Street Address:			
Documents:	https://permitting.sjrwmd.com/apps/idcplg?IdcService=GET_FILE&coreContentOnly=1&RevisionSelectionMethod=Latest&allowInterrupt=1&dDocName=EREG_1918242		
Documents URL:			

Map Key	Direction	Distance (mi)	Distance (ft)	Elevation (ft)	DB
---------	-----------	---------------	---------------	----------------	----

Wells and Additional Sources Detail Report

113 SSW 0.34 1,812.12 23.63 WATER WELLS

Permit: Static Water Lvl Ft: 6
Legacy No: Contractor License:
Station ID: 351302 Contractor Name:
Compliance No: 1068686 Driller Name: ?
Well Use: 19354 County: Brevard
Type of Work: Location State:
Casing Depth: 0 Section: 16
Total Depth: 84 Township: 22S
Diameter: 2 Range: 35E
Completion Date: 10-SEP-91 00:00 Latitude: 283439.52477
Issue Date: Longitude: 804919.6604
Well Street Address:
Documents: https://permitting.sjrwmd.com/apps/idcplg?IdcService=GET_FILE&coreContentOnly=1&RevisionSelectionMethod=Latest&allowInterrupt=1&dDocName=EREG_1874422
Documents URL:

Map Key	Direction	Distance (mi)	Distance (ft)	Elevation (ft)	DB
113	SSW	0.34	1,812.12	23.63	WATER WELLS

Permit: Static Water Lvl Ft: 8
Legacy No: Contractor License:
Station ID: 265310 Contractor Name:
Compliance No: 982549 Driller Name: Fred W Dogls?
Well Use: 19354 County: Brevard
Type of Work: Location State:
Casing Depth: 0 Section: 16
Total Depth: 25 Township: 22S
Diameter: 2 Range: 35E
Completion Date: 09-FEB-95 00:00 Latitude: 283439.52477
Issue Date: Longitude: 804919.6604
Well Street Address:
Documents: https://permitting.sjrwmd.com/apps/idcplg?IdcService=GET_FILE&coreContentOnly=1&RevisionSelectionMethod=Latest&allowInterrupt=1&RenderItem=Web&dDocName=EREG_1788178
Documents URL:

Map Key	Direction	Distance (mi)	Distance (ft)	Elevation (ft)	DB
113	SSW	0.34	1,812.12	23.63	WATER WELLS

Permit: Static Water Lvl Ft: 4
Legacy No: Contractor License:
Station ID: 167348 Contractor Name:
Compliance No: 832390 Driller Name: Paul?
Well Use: 19354 County: Brevard

Wells and Additional Sources Detail Report

Type of Work:	Location State:
Casing Depth: 16	Section: 16
Total Depth: 20	Township: 22S
Diameter: 2	Range: 35E
Completion Date: 18-MAR-03 00:00	Latitude: 283439.52477
Issue Date:	Longitude: 804919.6604
Well Street Address:	
Documents: https://permitting.sjrwmd.com/apps/idcplg?IdcService=GET_FILE&coreContentOnly=1&RevisionSelectionMethod=Latest&allowInterrupt=1&RenderItem=Web&dDocName=EREG_1552770	
Documents URL:	

Map Key	Direction	Distance (mi)	Distance (ft)	Elevation (ft)	DB
113	SSW	0.34	1,812.12	23.63	WATER WELLS

Permit:	Static Water Lvl Ft: 7
Legacy No:	Contractor License:
Station ID: 209258	Contractor Name:
Compliance No: 875085	Driller Name: David Cullen
Well Use: 19354	County: Brevard
Type of Work:	Location State:
Casing Depth: 25	Section: 16
Total Depth: 25	Township: 22S
Diameter: 2	Range: 35E
Completion Date: 17-FEB-04 00:00	Latitude: 283439.52477
Issue Date:	Longitude: 804919.6604
Well Street Address:	
Documents: https://permitting.sjrwmd.com/apps/idcplg?IdcService=GET_FILE&coreContentOnly=1&RevisionSelectionMethod=Latest&allowInterrupt=1&RenderItem=Web&dDocName=EREG_1591069	
Documents URL:	

Map Key	Direction	Distance (mi)	Distance (ft)	Elevation (ft)	DB
113	SSW	0.34	1,812.12	23.63	WATER WELLS

Permit:	Static Water Lvl Ft: 8
Legacy No:	Contractor License:
Station ID: 152730	Contractor Name:
Compliance No: 817618	Driller Name: Matt?
Well Use: 19354	County: Brevard
Type of Work:	Location State:
Casing Depth: 25	Section: 16
Total Depth: 25	Township: 22S
Diameter: 2	Range: 35E
Completion Date: 18-SEP-00 00:00	Latitude: 283439.52477
Issue Date:	Longitude: 804919.6604
Well Street Address:	

Wells and Additional Sources Detail Report

Documents: https://permitting.sjrwmd.com/apps/idcplg?IdcService=GET_FILE&coreContentOnly=1&RevisionSelectionMethod=Latest&allowInterrupt=1&RenderItem=Web&dDocName=EREG_1525243

Documents URL:

Map Key	Direction	Distance (mi)	Distance (ft)	Elevation (ft)	DB
113	SSW	0.34	1,812.12	23.63	WATER WELLS

Permit:		Static Water Lvl Ft:	15
Legacy No:		Contractor License:	
Station ID:	247425	Contractor Name:	
Compliance No:	964618	Driller Name:	?
Well Use:	19354	County:	Brevard
Type of Work:		Location State:	
Casing Depth:	0	Section:	16
Total Depth:	25	Township:	22S
Diameter:	4	Range:	35E
Completion Date:	25-FEB-94 00:00	Latitude:	283439.52477
Issue Date:		Longitude:	804919.6604
Well Street Address:			

Documents: https://permitting.sjrwmd.com/apps/idcplg?IdcService=GET_FILE&coreContentOnly=1&RevisionSelectionMethod=Latest&allowInterrupt=1&RenderItem=Web&dDocName=EREG_1770524

Documents URL:

Map Key	Direction	Distance (mi)	Distance (ft)	Elevation (ft)	DB
113	SSW	0.34	1,812.12	23.63	WATER WELLS

Permit:		Static Water Lvl Ft:	6
Legacy No:		Contractor License:	
Station ID:	264804	Contractor Name:	
Compliance No:	982043	Driller Name:	Fred W Doylor?
Well Use:	19354	County:	Brevard
Type of Work:		Location State:	
Casing Depth:	0	Section:	16
Total Depth:	25	Township:	22S
Diameter:	0	Range:	35E
Completion Date:	17-MAR-95 00:00	Latitude:	283439.52477
Issue Date:		Longitude:	804919.6604
Well Street Address:			

Documents: https://permitting.sjrwmd.com/apps/idcplg?IdcService=GET_FILE&coreContentOnly=1&RevisionSelectionMethod=Latest&allowInterrupt=1&RenderItem=Web&dDocName=EREG_1787672

Documents URL:

Map Key	Direction	Distance (mi)	Distance (ft)	Elevation (ft)	DB
113	SSW	0.34	1,812.12	23.63	WATER WELLS

Wells and Additional Sources Detail Report

Permit:	Static Water Lvl Ft: 14
Legacy No:	Contractor License:
Station ID: 124348	Contractor Name:
Compliance No: 782257	Driller Name: Paul Smith
Well Use: 19354	County: Brevard
Type of Work:	Location State:
Casing Depth: 142	Section: 16
Total Depth: 142	Township: 22S
Diameter: 2	Range: 35E
Completion Date: 30-MAY-96 00:00	Latitude: 283439.52477
Issue Date:	Longitude: 804919.6604
Well Street Address: 3535 Nickkus Dr	
Documents: https://permitting.sjrwmd.com/apps/idcplg?IdcService=GET_FILE&coreContentOnly=1&RevisionSelectionMethod=Latest&allowInterrupt=1&Renderit on=Web&dDocName=EREG_1501883	
Documents URL:	

Map Key	Direction	Distance (mi)	Distance (ft)	Elevation (ft)	DB
113	SSW	0.34	1,812.12	23.63	WATER WELLS

Permit:	Static Water Lvl Ft: 12
Legacy No:	Contractor License:
Station ID: 93639	Contractor Name:
Compliance No: 545024	Driller Name: PETER LANKENAU?
Well Use: 19354	County: Brevard
Type of Work:	Location State:
Casing Depth: 35	Section: 16
Total Depth: 45	Township: 22S
Diameter: 2	Range: 35E
Completion Date: 13-JAN-01 00:00	Latitude: 283439.52477
Issue Date:	Longitude: 804919.6604
Well Street Address: TREE PLM	
Documents: https://permitting.sjrwmd.com/apps/idcplg?IdcService=GET_FILE&coreContentOnly=1&RevisionSelectionMethod=Latest&allowInterrupt=1&Renderit on=Web&dDocName=EREG_1473845	
Documents URL:	

Map Key	Direction	Distance (mi)	Distance (ft)	Elevation (ft)	DB
113	SSW	0.34	1,812.12	23.63	WATER WELLS

Permit:	Static Water Lvl Ft: 8
Legacy No:	Contractor License:
Station ID: 93792	Contractor Name:
Compliance No: 545177	Driller Name: ?
Well Use: 19354	County: Brevard
Type of Work:	Location State:

Wells and Additional Sources Detail Report

Casing Depth:	25	Section:	16
Total Depth:		Township:	22S
Diameter:	2	Range:	35E
Completion Date:	29-MAY-01 00:00	Latitude:	283439.52477
Issue Date:		Longitude:	804919.6604
Well Street Address:			
Documents:	https://permitting.sjrwmd.com/apps/idcplg?IdcService=GET_FILE&coreContentOnly=1&RevisionSelectionMethod=Latest&allowInterrupt=1&RenderItem=Web&dDocName=EREG_1470889		
Documents URL:			

Map Key	Direction	Distance (mi)	Distance (ft)	Elevation (ft)	DB
113	SSW	0.34	1,812.12	23.63	WATER WELLS

Permit:		Static Water Lvl Ft:	8
Legacy No:		Contractor License:	
Station ID:	224551	Contractor Name:	
Compliance No:	892508	Driller Name:	Joe Glen Carter?
Well Use:	19354	County:	Brevard
Type of Work:		Location State:	
Casing Depth:	20	Section:	16
Total Depth:	20	Township:	22S
Diameter:	2	Range:	35E
Completion Date:	15-FEB-85 00:00	Latitude:	283439.52477
Issue Date:		Longitude:	804919.6604
Well Street Address:			
Documents:	https://permitting.sjrwmd.com/apps/idcplg?IdcService=GET_FILE&coreContentOnly=1&RevisionSelectionMethod=Latest&allowInterrupt=1&RenderItem=Web&dDocName=EREG_1601621		
Documents URL:			

Map Key	Direction	Distance (mi)	Distance (ft)	Elevation (ft)	DB
113	SSW	0.34	1,812.12	23.63	WATER WELLS

Permit:		Static Water Lvl Ft:	0
Legacy No:		Contractor License:	
Station ID:	344399	Contractor Name:	
Compliance No:	1061782	Driller Name:	?
Well Use:	19354	County:	Brevard
Type of Work:		Location State:	
Casing Depth:	0	Section:	16
Total Depth:	23	Township:	22S
Diameter:	2	Range:	35E
Completion Date:	11-JAN-85 00:00	Latitude:	283439.52477
Issue Date:		Longitude:	804919.6604
Well Street Address:			
Documents:	https://permitting.sjrwmd.com/apps/idcplg?IdcService=GET_FILE&coreContentOnly=1&RevisionSelectionMethod=Latest&allowInterrupt=1&dDocName=EREG_1601621		
Documents URL:			

Wells and Additional Sources Detail Report

ame=EREG_1867563

Documents URL:

Map Key	Direction	Distance (mi)	Distance (ft)	Elevation (ft)	DB
113	SSW	0.34	1,812.12	23.63	WATER WELLS

Permit:		Static Water Lvl Ft:	9
Legacy No:		Contractor License:	
Station ID:	209850	Contractor Name:	
Compliance No:	875677	Driller Name:	David Cullen?
Well Use:	19354	County:	Brevard
Type of Work:		Location State:	
Casing Depth:	25	Section:	16
Total Depth:	25	Township:	22S
Diameter:	2	Range:	35E
Completion Date:	30-APR-04 00:00	Latitude:	283439.52477
Issue Date:		Longitude:	804919.6604
Well Street Address:			
Documents:	https://permitting.sjrwmd.com/apps/idcplg?IdcService=GET_FILE&coreContentOnly=1&RevisionSelectionMethod=Latest&allowInterrupt=1&RenderItem=Web&dDocName=EREG_1591775		

Documents URL:

Map Key	Direction	Distance (mi)	Distance (ft)	Elevation (ft)	DB
113	SSW	0.34	1,812.12	23.63	WATER WELLS

Permit:		Static Water Lvl Ft:	16
Legacy No:		Contractor License:	
Station ID:	395586	Contractor Name:	
Compliance No:	1112986	Driller Name:	?
Well Use:	19354	County:	Brevard
Type of Work:		Location State:	
Casing Depth:	0	Section:	16
Total Depth:	122	Township:	22S
Diameter:		Range:	35E
Completion Date:	18-FEB-85 00:00	Latitude:	283439.52477
Issue Date:		Longitude:	804919.6604
Well Street Address:			
Documents:	https://permitting.sjrwmd.com/apps/idcplg?IdcService=GET_FILE&coreContentOnly=1&RevisionSelectionMethod=Latest&allowInterrupt=1&dDocName=EREG_1918197		

Documents URL:

Map Key	Direction	Distance (mi)	Distance (ft)	Elevation (ft)	DB
113	SSW	0.34	1,812.12	23.63	WATER WELLS

Permit:	Static Water Lvl Ft:	14
---------	----------------------	----

Wells and Additional Sources Detail Report

Legacy No:		Contractor License:	
Station ID:	395655	Contractor Name:	
Compliance No:	1113055	Driller Name:	
Well Use:	19354	County:	Brevard
Type of Work:		Location State:	
Casing Depth:	0	Section:	16
Total Depth:	130	Township:	22S
Diameter:	2	Range:	35E
Completion Date:	24-MAY-90 00:00	Latitude:	283439.52477
Issue Date:		Longitude:	804919.6604
Well Street Address:			
Documents:	https://permitting.sjrwmd.com/apps/idcplg?IdcService=GET_FILE&coreContentOnly=1&RevisionSelectionMethod=Latest&allowInterrupt=1&dDocName=EREG_1918266		
Documents URL:			

Map Key	Direction	Distance (mi)	Distance (ft)	Elevation (ft)	DB
113	SSW	0.34	1,812.12	23.63	WATER WELLS

Permit:		Static Water Lvl Ft:	9
Legacy No:		Contractor License:	
Station ID:	395574	Contractor Name:	
Compliance No:	1112974	Driller Name:	?
Well Use:	19354	County:	Brevard
Type of Work:		Location State:	
Casing Depth:	0	Section:	16
Total Depth:	26	Township:	22S
Diameter:		Range:	35E
Completion Date:	09-APR-85 00:00	Latitude:	283439.52477
Issue Date:		Longitude:	804919.6604
Well Street Address:			
Documents:	https://permitting.sjrwmd.com/apps/idcplg?IdcService=GET_FILE&coreContentOnly=1&RevisionSelectionMethod=Latest&allowInterrupt=1&dDocName=EREG_1918185		
Documents URL:			

Map Key	Direction	Distance (mi)	Distance (ft)	Elevation (ft)	DB
113	SSW	0.34	1,812.12	23.63	WATER WELLS

Permit:		Static Water Lvl Ft:	19
Legacy No:		Contractor License:	
Station ID:	395576	Contractor Name:	
Compliance No:	1112976	Driller Name:	?
Well Use:	19354	County:	Brevard
Type of Work:		Location State:	
Casing Depth:	0	Section:	16
Total Depth:	126	Township:	22S

Wells and Additional Sources Detail Report

Diameter:		Range:	35E
Completion Date:	08-FEB-85 00:00	Latitude:	283439.52477
Issue Date:		Longitude:	804919.6604
Well Street Address:			
Documents:	https://permitting.sjrwmd.com/apps/idcplg?IdcService=GET_FILE&coreContentOnly=1&RevisionSelectionMethod=Latest&allowInterrupt=1&dDocName=EREG_1918187		
Documents URL:			

Map Key	Direction	Distance (mi)	Distance (ft)	Elevation (ft)	DB
113	SSW	0.34	1,812.12	23.63	WATER WELLS

Permit:		Static Water Lvl Ft:	8
Legacy No:		Contractor License:	
Station ID:	122490	Contractor Name:	
Compliance No:	780364	Driller Name:	Emil Gumieny
Well Use:	19354	County:	Brevard
Type of Work:		Location State:	
Casing Depth:	19	Section:	16
Total Depth:	25	Township:	22S
Diameter:	2	Range:	35E
Completion Date:	31-MAR-97 00:00	Latitude:	283439.52477
Issue Date:		Longitude:	804919.6604
Well Street Address:	1621 Guldán		
Documents:	https://permitting.sjrwmd.com/apps/idcplg?IdcService=GET_FILE&coreContentOnly=1&RevisionSelectionMethod=Latest&allowInterrupt=1&Renderit on=Web&dDocName=EREG_1499876		
Documents URL:			

Map Key	Direction	Distance (mi)	Distance (ft)	Elevation (ft)	DB
113	SSW	0.34	1,812.12	23.63	WATER WELLS

Permit:		Static Water Lvl Ft:	8
Legacy No:		Contractor License:	
Station ID:	291305	Contractor Name:	
Compliance No:	1008575	Driller Name:	Edy C Y?
Well Use:	19354	County:	Brevard
Type of Work:		Location State:	FL
Casing Depth:	0	Section:	16
Total Depth:	25	Township:	22S
Diameter:	2	Range:	35E
Completion Date:	15-APR-92 00:00	Latitude:	283439.52477
Issue Date:		Longitude:	804919.6604
Well Street Address:	Finsterwald, Titusville, FL 32780		
Documents:	https://permitting.sjrwmd.com/apps/idcplg?IdcService=GET_FILE&coreContentOnly=1&RevisionSelectionMethod=Latest&allowInterrupt=1&Renderit on=Web&dDocName=EREG_1814133		
Documents URL:			

Wells and Additional Sources Detail Report

Map Key	Direction	Distance (mi)	Distance (ft)	Elevation (ft)	DB
113	SSW	0.34	1,812.12	23.63	WATER WELLS

Permit:		Static Water Lvl Ft:	16
Legacy No:		Contractor License:	
Station ID:	395522	Contractor Name:	
Compliance No:	1112922	Driller Name:	?
Well Use:	19354	County:	Brevard
Type of Work:		Location State:	
Casing Depth:	0	Section:	16
Total Depth:	24	Township:	22S
Diameter:		Range:	35E
Completion Date:	29-APR-86 00:00	Latitude:	283439.52477
Issue Date:		Longitude:	804919.6604
Well Street Address:			
Documents:	https://permitting.sjrwmd.com/apps/idcplg?IdcService=GET_FILE&coreContentOnly=1&RevisionSelectionMethod=Latest&allowInterrupt=1&dDocName=EREG_1918133		
Documents URL:			

Map Key	Direction	Distance (mi)	Distance (ft)	Elevation (ft)	DB
113	SSW	0.34	1,812.12	23.63	WATER WELLS

Permit:		Static Water Lvl Ft:	8
Legacy No:		Contractor License:	
Station ID:	152604	Contractor Name:	
Compliance No:	817492	Driller Name:	Matt?
Well Use:	19354	County:	Brevard
Type of Work:		Location State:	
Casing Depth:	25	Section:	16
Total Depth:	25	Township:	22S
Diameter:	2	Range:	35E
Completion Date:	07-SEP-00 00:00	Latitude:	283439.52477
Issue Date:		Longitude:	804919.6604
Well Street Address:			
Documents:	https://permitting.sjrwmd.com/apps/idcplg?IdcService=GET_FILE&coreContentOnly=1&RevisionSelectionMethod=Latest&allowInterrupt=1&Renderit on=Web&dDocName=EREG_1524322		
Documents URL:			

Map Key	Direction	Distance (mi)	Distance (ft)	Elevation (ft)	DB
113	SSW	0.34	1,812.12	23.63	WATER WELLS

Permit:		Static Water Lvl Ft:	7
Legacy No:		Contractor License:	
Station ID:	288035	Contractor Name:	

Wells and Additional Sources Detail Report

Compliance No:	1005303	Driller Name:	Fred Douglas?
Well Use:	19354	County:	Brevard
Type of Work:		Location State:	
Casing Depth:	0	Section:	16
Total Depth:	25	Township:	22S
Diameter:	2	Range:	35E
Completion Date:	16-NOV-93 00:00	Latitude:	283439.52477
Issue Date:		Longitude:	804919.6604
Well Street Address:			
Documents:	https://permitting.sjrwmd.com/apps/idcplg?IdcService=GET_FILE&coreContentOnly=1&RevisionSelectionMethod=Latest&allowInterrupt=1&Renderit on=Web&dDocName=EREG_1810881		
Documents URL:			

Map Key	Direction	Distance (mi)	Distance (ft)	Elevation (ft)	DB
113	SSW	0.34	1,812.12	23.63	WATER WELLS

Permit:		Static Water Lvl Ft:	10
Legacy No:		Contractor License:	
Station ID:	395572	Contractor Name:	
Compliance No:	1112972	Driller Name:	?
Well Use:	0	County:	Brevard
Type of Work:		Location State:	
Casing Depth:	0	Section:	16
Total Depth:	24	Township:	22S
Diameter:		Range:	35E
Completion Date:	18-APR-85 00:00	Latitude:	283439.52477
Issue Date:		Longitude:	804919.6604
Well Street Address:			
Documents:	https://permitting.sjrwmd.com/apps/idcplg?IdcService=GET_FILE&coreContentOnly=1&RevisionSelectionMethod=Latest&allowInterrupt=1&dDocName=EREG_1918183		
Documents URL:			

Map Key	Direction	Distance (mi)	Distance (ft)	Elevation (ft)	DB
113	SSW	0.34	1,812.12	23.63	WATER WELLS

Permit:		Static Water Lvl Ft:	10
Legacy No:		Contractor License:	
Station ID:	395573	Contractor Name:	
Compliance No:	1112973	Driller Name:	?
Well Use:	0	County:	Brevard
Type of Work:		Location State:	
Casing Depth:	0	Section:	16
Total Depth:	24	Township:	22S
Diameter:		Range:	35E
Completion Date:	20-APR-85 00:00	Latitude:	283439.52477

Wells and Additional Sources Detail Report

Issue Date: Longitude: 804919.6604
Well Street Address:
Documents: https://permitting.sjrwmd.com/apps/idcplg?IdcService=GET_FILE&coreContentOnly=1&RevisionSelectionMethod=Latest&allowInterrupt=1&dDocName=EREG_1918184
Documents URL:

Map Key	Direction	Distance (mi)	Distance (ft)	Elevation (ft)	DB
113	SSW	0.34	1,812.12	23.63	WATER WELLS

Permit:		Static Water Lvl Ft:	9
Legacy No:		Contractor License:	
Station ID:	395542	Contractor Name:	
Compliance No:	1112942	Driller Name:	?
Well Use:	19354	County:	Brevard
Type of Work:		Location State:	
Casing Depth:	0	Section:	16
Total Depth:	26	Township:	22S
Diameter:		Range:	35E
Completion Date:	25-JUN-86 00:00	Latitude:	283439.52477
Issue Date:		Longitude:	804919.6604
Well Street Address:			
Documents:	https://permitting.sjrwmd.com/apps/idcplg?IdcService=GET_FILE&coreContentOnly=1&RevisionSelectionMethod=Latest&allowInterrupt=1&dDocName=EREG_1918153		
Documents URL:			

Map Key	Direction	Distance (mi)	Distance (ft)	Elevation (ft)	DB
113	SSW	0.34	1,812.12	23.63	WATER WELLS

Permit:		Static Water Lvl Ft:	7
Legacy No:		Contractor License:	
Station ID:	395671	Contractor Name:	
Compliance No:	1113071	Driller Name:	?
Well Use:	19354	County:	Brevard
Type of Work:		Location State:	
Casing Depth:	0	Section:	16
Total Depth:	26	Township:	22S
Diameter:		Range:	35E
Completion Date:	02-APR-85 00:00	Latitude:	283439.52477
Issue Date:		Longitude:	804919.6604
Well Street Address:			
Documents:	https://permitting.sjrwmd.com/apps/idcplg?IdcService=GET_FILE&coreContentOnly=1&RevisionSelectionMethod=Latest&allowInterrupt=1&dDocName=EREG_1918282		
Documents URL:			

Map Key	Direction	Distance (mi)	Distance (ft)	Elevation (ft)	DB
---------	-----------	---------------	---------------	----------------	----

Wells and Additional Sources Detail Report

113	SSW	0.34	1,812.12	23.63	WATER WELLS
-----	-----	------	----------	-------	-------------

Permit:		Static Water Lvl Ft:	6
Legacy No:		Contractor License:	
Station ID:	167224	Contractor Name:	
Compliance No:	832266	Driller Name:	David Cullen?
Well Use:	19354	County:	Brevard
Type of Work:		Location State:	
Casing Depth:	30	Section:	16
Total Depth:	30	Township:	22S
Diameter:	2	Range:	35E
Completion Date:	04-AUG-03 00:00	Latitude:	283439.52477
Issue Date:		Longitude:	804919.6604
Well Street Address:			
Documents:	https://permitting.sjrwmd.com/apps/idcplg?IdcService=GET_FILE&coreContentOnly=1&RevisionSelectionMethod=Latest&allowInterrupt=1&RenderItem=Web&dDocName=EREG_1536892		
Documents URL:			

Map Key	Direction	Distance (mi)	Distance (ft)	Elevation (ft)	DB
113	SSW	0.34	1,812.12	23.63	WATER WELLS

Permit:		Static Water Lvl Ft:	9
Legacy No:		Contractor License:	
Station ID:	395583	Contractor Name:	
Compliance No:	1112983	Driller Name:	?
Well Use:	0	County:	Brevard
Type of Work:		Location State:	
Casing Depth:	0	Section:	16
Total Depth:	20	Township:	22S
Diameter:		Range:	35E
Completion Date:	05-NOV-85 00:00	Latitude:	283439.52477
Issue Date:		Longitude:	804919.6604
Well Street Address:			
Documents:	https://permitting.sjrwmd.com/apps/idcplg?IdcService=GET_FILE&coreContentOnly=1&RevisionSelectionMethod=Latest&allowInterrupt=1&dDocName=EREG_1918194		
Documents URL:			

Map Key	Direction	Distance (mi)	Distance (ft)	Elevation (ft)	DB
113	SSW	0.34	1,812.12	23.63	WATER WELLS

Permit:		Static Water Lvl Ft:	6
Legacy No:		Contractor License:	
Station ID:	209797	Contractor Name:	
Compliance No:	875624	Driller Name:	Davio Cullen?
Well Use:	19354	County:	Brevard

Wells and Additional Sources Detail Report

Type of Work:		Location State:	
Casing Depth:	25	Section:	16
Total Depth:	25	Township:	22S
Diameter:	2	Range:	35E
Completion Date:	21-APR-04 00:00	Latitude:	283439.52477
Issue Date:		Longitude:	804919.6604
Well Street Address:			
Documents:	https://permitting.sjrwmd.com/apps/idcplg?IdcService=GET_FILE&coreContentOnly=1&RevisionSelectionMethod=Latest&allowInterrupt=1&RenderItem=Web&dDocName=EREG_1588151		
Documents URL:			

Map Key	Direction	Distance (mi)	Distance (ft)	Elevation (ft)	DB
113	SSW	0.34	1,812.12	23.63	WATER WELLS

Permit:		Static Water Lvl Ft:	12
Legacy No:		Contractor License:	
Station ID:	209251	Contractor Name:	
Compliance No:	875078	Driller Name:	Paul Smith
Well Use:	19354	County:	Brevard
Type of Work:		Location State:	
Casing Depth:	110	Section:	16
Total Depth:	120	Township:	22S
Diameter:	2	Range:	35E
Completion Date:	26-JAN-04 00:00	Latitude:	283439.52477
Issue Date:		Longitude:	804919.6604
Well Street Address:			
Documents:	https://permitting.sjrwmd.com/apps/idcplg?IdcService=GET_FILE&coreContentOnly=1&RevisionSelectionMethod=Latest&allowInterrupt=1&RenderItem=Web&dDocName=EREG_1586218		
Documents URL:			

Map Key	Direction	Distance (mi)	Distance (ft)	Elevation (ft)	DB
113	SSW	0.34	1,812.12	23.63	WATER WELLS

Permit:		Static Water Lvl Ft:	10
Legacy No:		Contractor License:	
Station ID:	167175	Contractor Name:	
Compliance No:	832217	Driller Name:	Paul
Well Use:	19354	County:	Brevard
Type of Work:		Location State:	
Casing Depth:	28	Section:	16
Total Depth:	28	Township:	22S
Diameter:	2	Range:	35E
Completion Date:	30-JAN-03 00:00	Latitude:	283439.52477
Issue Date:		Longitude:	804919.6604
Well Street Address:			

Wells and Additional Sources Detail Report

Documents: https://permitting.sjrwmd.com/apps/idcplg?IdcService=GET_FILE&coreContentOnly=1&RevisionSelectionMethod=Latest&allowInterrupt=1&RenderItem=Web&dDocName=EREG_1551186

Documents URL:

Map Key	Direction	Distance (mi)	Distance (ft)	Elevation (ft)	DB
113	SSW	0.34	1,812.12	23.63	WATER WELLS

Permit:		Static Water Lvl Ft:	0
Legacy No:		Contractor License:	
Station ID:	395537	Contractor Name:	
Compliance No:	1112937	Driller Name:	?
Well Use:	19354	County:	Brevard
Type of Work:		Location State:	
Casing Depth:	0	Section:	16
Total Depth:	44	Township:	22S
Diameter:	4	Range:	35E
Completion Date:	15-AUG-86 00:00	Latitude:	283439.52477
Issue Date:		Longitude:	804919.6604
Well Street Address:			

Documents: https://permitting.sjrwmd.com/apps/idcplg?IdcService=GET_FILE&coreContentOnly=1&RevisionSelectionMethod=Latest&allowInterrupt=1&dDocName=EREG_1918148

Documents URL:

Map Key	Direction	Distance (mi)	Distance (ft)	Elevation (ft)	DB
113	SSW	0.34	1,812.12	23.63	WATER WELLS

Permit:		Static Water Lvl Ft:	8
Legacy No:		Contractor License:	
Station ID:	395531	Contractor Name:	
Compliance No:	1112931	Driller Name:	?
Well Use:	19354	County:	Brevard
Type of Work:		Location State:	
Casing Depth:	0	Section:	16
Total Depth:	24	Township:	22S
Diameter:		Range:	35E
Completion Date:	13-JUN-86 00:00	Latitude:	283439.52477
Issue Date:		Longitude:	804919.6604
Well Street Address:			

Documents: https://permitting.sjrwmd.com/apps/idcplg?IdcService=GET_FILE&coreContentOnly=1&RevisionSelectionMethod=Latest&allowInterrupt=1&dDocName=EREG_1918142

Documents URL:

Map Key	Direction	Distance (mi)	Distance (ft)	Elevation (ft)	DB
113	SSW	0.34	1,812.12	23.63	WATER WELLS

Wells and Additional Sources Detail Report

Permit:		Static Water Lvl Ft:	8
Legacy No:		Contractor License:	
Station ID:	395577	Contractor Name:	
Compliance No:	1112977	Driller Name:	?
Well Use:	19354	County:	Brevard
Type of Work:		Location State:	
Casing Depth:	0	Section:	16
Total Depth:	26	Township:	22S
Diameter:		Range:	35E
Completion Date:	09-MAR-85 00:00	Latitude:	283439.52477
Issue Date:		Longitude:	804919.6604
Well Street Address:			
Documents:	https://permitting.sjrwmd.com/apps/idcplg?IdcService=GET_FILE&coreContentOnly=1&RevisionSelectionMethod=Latest&allowInterrupt=1&dDocName=EREG_1918188		
Documents URL:			

Map Key	Direction	Distance (mi)	Distance (ft)	Elevation (ft)	DB
113	SSW	0.34	1,812.12	23.63	WATER WELLS

Permit:		Static Water Lvl Ft:	8
Legacy No:		Contractor License:	
Station ID:	395575	Contractor Name:	
Compliance No:	1112975	Driller Name:	?
Well Use:	0	County:	Brevard
Type of Work:		Location State:	
Casing Depth:	0	Section:	16
Total Depth:	22	Township:	22S
Diameter:		Range:	35E
Completion Date:	15-FEB-85 00:00	Latitude:	283439.52477
Issue Date:		Longitude:	804919.6604
Well Street Address:			
Documents:	https://permitting.sjrwmd.com/apps/idcplg?IdcService=GET_FILE&coreContentOnly=1&RevisionSelectionMethod=Latest&allowInterrupt=1&dDocName=EREG_1918186		
Documents URL:			

Map Key	Direction	Distance (mi)	Distance (ft)	Elevation (ft)	DB
113	SSW	0.34	1,812.12	23.63	WATER WELLS

Permit:		Static Water Lvl Ft:	7
Legacy No:		Contractor License:	
Station ID:	395523	Contractor Name:	
Compliance No:	1112923	Driller Name:	?
Well Use:	19354	County:	Brevard
Type of Work:		Location State:	

Wells and Additional Sources Detail Report

Casing Depth:	0	Section:	16
Total Depth:	20	Township:	22S
Diameter:		Range:	35E
Completion Date:	23-APR-86 00:00	Latitude:	283439.52477
Issue Date:		Longitude:	804919.6604
Well Street Address:			
Documents:	https://permitting.sjrwmd.com/apps/idcplg?IdcService=GET_FILE&coreContentOnly=1&RevisionSelectionMethod=Latest&allowInterrupt=1&dDocName=EREG_1918134		
Documents URL:			

Map Key	Direction	Distance (mi)	Distance (ft)	Elevation (ft)	DB
113	SSW	0.34	1,812.12	23.63	WATER WELLS

Permit:		Static Water Lvl Ft:	8
Legacy No:		Contractor License:	
Station ID:	265316	Contractor Name:	
Compliance No:	982555	Driller Name:	Pete Victor?
Well Use:	19354	County:	Brevard
Type of Work:		Location State:	
Casing Depth:	0	Section:	16
Total Depth:	25	Township:	22S
Diameter:	2	Range:	35E
Completion Date:	16-MAR-95 00:00	Latitude:	283439.52477
Issue Date:		Longitude:	804919.6604
Well Street Address:			
Documents:	https://permitting.sjrwmd.com/apps/idcplg?IdcService=GET_FILE&coreContentOnly=1&RevisionSelectionMethod=Latest&allowInterrupt=1&RenderItem=Web&dDocName=EREG_1788184		
Documents URL:			

Map Key	Direction	Distance (mi)	Distance (ft)	Elevation (ft)	DB
113	SSW	0.34	1,812.12	23.63	WATER WELLS

Permit:		Static Water Lvl Ft:	18
Legacy No:		Contractor License:	
Station ID:	395546	Contractor Name:	
Compliance No:	1112946	Driller Name:	?
Well Use:	19354	County:	Brevard
Type of Work:		Location State:	
Casing Depth:	0	Section:	16
Total Depth:	120	Township:	22S
Diameter:		Range:	35E
Completion Date:	19-JUN-86 00:00	Latitude:	283439.52477
Issue Date:		Longitude:	804919.6604
Well Street Address:			
Documents:	https://permitting.sjrwmd.com/apps/idcplg?IdcService=GET_FILE&coreContentOnly=1&RevisionSelectionMethod=Latest&allowInterrupt=1&dDocName=EREG_1788184		
Documents URL:			

Wells and Additional Sources Detail Report

ame=EREG_1918157

Documents URL:

Map Key	Direction	Distance (mi)	Distance (ft)	Elevation (ft)	DB
113	SSW	0.34	1,812.12	23.63	WATER WELLS

Permit:		Static Water Lvl Ft:	6
Legacy No:		Contractor License:	
Station ID:	93823	Contractor Name:	
Compliance No:	545208	Driller Name:	MATH?
Well Use:	19354	County:	Brevard
Type of Work:		Location State:	
Casing Depth:	42	Section:	16
Total Depth:	60	Township:	22S
Diameter:	2	Range:	35E
Completion Date:	17-DEC-01 00:00	Latitude:	283439.52477
Issue Date:		Longitude:	804919.6604
Well Street Address:	1200 AMESA		
Documents:	https://permitting.sjrwmd.com/apps/idcplg?IdcService=GET_FILE&coreContentOnly=1&RevisionSelectionMethod=Latest&allowInterrupt=1&Renderit on=Web&dDocName=EREG_1475063		

Documents URL:

Map Key	Direction	Distance (mi)	Distance (ft)	Elevation (ft)	DB
113	SSW	0.34	1,812.12	23.63	WATER WELLS

Permit:		Static Water Lvl Ft:	8
Legacy No:		Contractor License:	
Station ID:	395603	Contractor Name:	
Compliance No:	1113003	Driller Name:	?
Well Use:	19354	County:	Brevard
Type of Work:		Location State:	
Casing Depth:	0	Section:	16
Total Depth:	23	Township:	22S
Diameter:		Range:	35E
Completion Date:	18-MAR-86 00:00	Latitude:	283439.52477
Issue Date:		Longitude:	804919.6604
Well Street Address:			
Documents:	https://permitting.sjrwmd.com/apps/idcplg?IdcService=GET_FILE&coreContentOnly=1&RevisionSelectionMethod=Latest&allowInterrupt=1&dDocName=EREG_1918214		

Documents URL:

Map Key	Direction	Distance (mi)	Distance (ft)	Elevation (ft)	DB
113	SSW	0.34	1,812.12	23.63	WATER WELLS

Permit:		Static Water Lvl Ft:	17
---------	--	----------------------	----

Wells and Additional Sources Detail Report

Legacy No:		Contractor License:	
Station ID:	395588	Contractor Name:	
Compliance No:	1112988	Driller Name:	?
Well Use:	19354	County:	Brevard
Type of Work:		Location State:	
Casing Depth:	0	Section:	16
Total Depth:	84	Township:	22S
Diameter:		Range:	35E
Completion Date:	18-MAR-85 00:00	Latitude:	283439.52477
Issue Date:		Longitude:	804919.6604
Well Street Address:			
Documents:	https://permitting.sjrwmd.com/apps/ldcplg?IdcService=GET_FILE&coreContentOnly=1&RevisionSelectionMethod=Latest&allowInterrupt=1&dDocName=EREG_1918199		
Documents URL:			

Map Key	Direction	Distance (mi)	Distance (ft)	Elevation (ft)	DB
113	SSW	0.34	1,812.12	23.63	WATER WELLS

Permit:		Static Water Lvl Ft:	6
Legacy No:		Contractor License:	
Station ID:	395525	Contractor Name:	
Compliance No:	1112925	Driller Name:	?
Well Use:	19354	County:	Brevard
Type of Work:		Location State:	
Casing Depth:	0	Section:	16
Total Depth:	26	Township:	22S
Diameter:		Range:	35E
Completion Date:	21-APR-86 00:00	Latitude:	283439.52477
Issue Date:		Longitude:	804919.6604
Well Street Address:			
Documents:	https://permitting.sjrwmd.com/apps/ldcplg?IdcService=GET_FILE&coreContentOnly=1&RevisionSelectionMethod=Latest&allowInterrupt=1&dDocName=EREG_1918136		
Documents URL:			

Map Key	Direction	Distance (mi)	Distance (ft)	Elevation (ft)	DB
113	SSW	0.34	1,812.12	23.63	WATER WELLS

Permit:		Static Water Lvl Ft:	8
Legacy No:		Contractor License:	
Station ID:	395529	Contractor Name:	
Compliance No:	1112929	Driller Name:	?
Well Use:	19354	County:	Brevard
Type of Work:		Location State:	
Casing Depth:	0	Section:	16
Total Depth:	25	Township:	22S

Wells and Additional Sources Detail Report

Diameter:		Range:	35E
Completion Date:	22-MAY-86 00:00	Latitude:	283439.52477
Issue Date:		Longitude:	804919.6604
Well Street Address:			
Documents:	https://permitting.sjrwmd.com/apps/idcplg?IdcService=GET_FILE&coreContentOnly=1&RevisionSelectionMethod=Latest&allowInterrupt=1&dDocName=EREG_1918140		
Documents URL:			

Map Key	Direction	Distance (mi)	Distance (ft)	Elevation (ft)	DB
113	SSW	0.34	1,812.12	23.63	WATER WELLS

Permit:		Static Water Lvl Ft:	18
Legacy No:		Contractor License:	
Station ID:	247429	Contractor Name:	
Compliance No:	964622	Driller Name:	Michael Eggert?
Well Use:	19354	County:	Brevard
Type of Work:		Location State:	
Casing Depth:	0	Section:	16
Total Depth:	60	Township:	22S
Diameter:	2	Range:	35E
Completion Date:	16-MAR-94 00:00	Latitude:	283439.52477
Issue Date:		Longitude:	804919.6604
Well Street Address:	2246 Saraian, Titusville		
Documents:	https://permitting.sjrwmd.com/apps/idcplg?IdcService=GET_FILE&coreContentOnly=1&RevisionSelectionMethod=Latest&allowInterrupt=1&Renderit=Web&dDocName=EREG_1770528		
Documents URL:			

Map Key	Direction	Distance (mi)	Distance (ft)	Elevation (ft)	DB
113	SSW	0.34	1,812.12	23.63	WATER WELLS

Permit:		Static Water Lvl Ft:	12
Legacy No:		Contractor License:	
Station ID:	395630	Contractor Name:	
Compliance No:	1113030	Driller Name:	?
Well Use:	19354	County:	Brevard
Type of Work:		Location State:	
Casing Depth:	0	Section:	16
Total Depth:	69	Township:	22S
Diameter:	4	Range:	35E
Completion Date:	21-SEP-88 00:00	Latitude:	283439.52477
Issue Date:		Longitude:	804919.6604
Well Street Address:			
Documents:	https://permitting.sjrwmd.com/apps/idcplg?IdcService=GET_FILE&coreContentOnly=1&RevisionSelectionMethod=Latest&allowInterrupt=1&dDocName=EREG_1918241		
Documents URL:			

Wells and Additional Sources Detail Report

Map Key	Direction	Distance (mi)	Distance (ft)	Elevation (ft)	DB
113	SSW	0.34	1,812.12	23.63	WATER WELLS
Permit:			Static Water Lvl Ft:	0	
Legacy No:			Contractor License:		
Station ID:	395596		Contractor Name:		
Compliance No:	1112996		Driller Name:	?	
Well Use:	0		County:	Brevard	
Type of Work:			Location State:		
Casing Depth:	0		Section:	16	
Total Depth:	25		Township:	22S	
Diameter:			Range:	35E	
Completion Date:	30-JAN-85 00:00		Latitude:	283439.52477	
Issue Date:			Longitude:	804919.6604	
Well Street Address:					
Documents:	https://permitting.sjrwmd.com/apps/idcplg?IdcService=GET_FILE&coreContentOnly=1&RevisionSelectionMethod=Latest&allowInterrupt=1&dDocName=EREG_1918207				
Documents URL:					

Map Key	Direction	Distance (mi)	Distance (ft)	Elevation (ft)	DB
113	SSW	0.34	1,812.12	23.63	WATER WELLS
Permit:			Static Water Lvl Ft:	0	
Legacy No:			Contractor License:		
Station ID:	210070		Contractor Name:		
Compliance No:	875897		Driller Name:	Elliott W. Gulbrand Sr.	
Well Use:	19354		County:	Brevard	
Type of Work:			Location State:		
Casing Depth:	0		Section:	16	
Total Depth:	0		Township:	22S	
Diameter:	0		Range:	35E	
Completion Date:	02-NOV-04 00:00		Latitude:	283439.52477	
Issue Date:			Longitude:	804919.6604	
Well Street Address:	2750 Rogal Dak Rd.				
Documents:	https://permitting.sjrwmd.com/apps/idcplg?IdcService=GET_FILE&coreContentOnly=1&RevisionSelectionMethod=Latest&allowInterrupt=1&Renderit on=Web&dDocName=EREG_1587579				
Documents URL:					

Map Key	Direction	Distance (mi)	Distance (ft)	Elevation (ft)	DB
113	SSW	0.34	1,812.12	23.63	WATER WELLS
Permit:			Static Water Lvl Ft:	12	
Legacy No:			Contractor License:		
Station ID:	288038		Contractor Name:		

Wells and Additional Sources Detail Report

Compliance No:	1005306	Driller Name:	George Hayes?
Well Use:	19352	County:	Brevard
Type of Work:		Location State:	
Casing Depth:	0	Section:	16
Total Depth:	130	Township:	22S
Diameter:	2	Range:	35E
Completion Date:	18-MAY-93 00:00	Latitude:	283439.52477
Issue Date:		Longitude:	804919.6604
Well Street Address:	Lema Dr Royal Oak East, Tuille		
Documents:	https://permitting.sjrwmd.com/apps/idcplg?IdcService=GET_FILE&coreContentOnly=1&RevisionSelectionMethod=Latest&allowInterrupt=1&Renderit on=Web&dDocName=EREG_1810884		
Documents URL:			

Map Key	Direction	Distance (mi)	Distance (ft)	Elevation (ft)	DB
113	SSW	0.34	1,812.12	23.63	WATER WELLS

Permit:		Static Water Lvl Ft:	8
Legacy No:		Contractor License:	
Station ID:	264814	Contractor Name:	
Compliance No:	982053	Driller Name:	Lilly Mitchell?
Well Use:	19354	County:	Brevard
Type of Work:		Location State:	
Casing Depth:	0	Section:	16
Total Depth:	25	Township:	22S
Diameter:	0	Range:	35E
Completion Date:	19-APR-95 00:00	Latitude:	283439.52477
Issue Date:		Longitude:	804919.6604
Well Street Address:			
Documents:	https://permitting.sjrwmd.com/apps/idcplg?IdcService=GET_FILE&coreContentOnly=1&RevisionSelectionMethod=Latest&allowInterrupt=1&Renderit on=Web&dDocName=EREG_1787682		
Documents URL:			

Map Key	Direction	Distance (mi)	Distance (ft)	Elevation (ft)	DB
113	SSW	0.34	1,812.12	23.63	WATER WELLS

Permit:		Static Water Lvl Ft:	0
Legacy No:		Contractor License:	
Station ID:	395591	Contractor Name:	
Compliance No:	1112991	Driller Name:	?
Well Use:	19354	County:	Brevard
Type of Work:		Location State:	
Casing Depth:	0	Section:	16
Total Depth:	26	Township:	22S
Diameter:		Range:	35E
Completion Date:	17-JUN-85 00:00	Latitude:	283439.52477

Wells and Additional Sources Detail Report

Issue Date: Longitude: 804919.6604
Well Street Address:
Documents: https://permitting.sjrwmd.com/apps/idcplg?IdcService=GET_FILE&coreContentOnly=1&RevisionSelectionMethod=Latest&allowInterrupt=1&dDocName=EREG_1918202
Documents URL:

Map Key	Direction	Distance (mi)	Distance (ft)	Elevation (ft)	DB
113	SSW	0.34	1,812.12	23.63	WATER WELLS

Permit:	Static Water Lvl Ft:	11	
Legacy No:	Contractor License:		
Station ID:	395569	Contractor Name:	
Compliance No:	1112969	Driller Name:	?
Well Use:	19354	County:	Brevard
Type of Work:		Location State:	
Casing Depth:	0	Section:	16
Total Depth:	26	Township:	22S
Diameter:		Range:	35E
Completion Date:	30-APR-85 00:00	Latitude:	283439.52477
Issue Date:		Longitude:	804919.6604
Well Street Address:			
Documents:	https://permitting.sjrwmd.com/apps/idcplg?IdcService=GET_FILE&coreContentOnly=1&RevisionSelectionMethod=Latest&allowInterrupt=1&dDocName=EREG_1918180		
Documents URL:			

Map Key	Direction	Distance (mi)	Distance (ft)	Elevation (ft)	DB
113	SSW	0.34	1,812.12	23.63	WATER WELLS

Permit:	Static Water Lvl Ft:	8	
Legacy No:	Contractor License:		
Station ID:	395598	Contractor Name:	
Compliance No:	1112998	Driller Name:	?
Well Use:	19354	County:	Brevard
Type of Work:		Location State:	
Casing Depth:	0	Section:	16
Total Depth:	86	Township:	22S
Diameter:		Range:	35E
Completion Date:	10-JAN-86 00:00	Latitude:	283439.52477
Issue Date:		Longitude:	804919.6604
Well Street Address:			
Documents:	https://permitting.sjrwmd.com/apps/idcplg?IdcService=GET_FILE&coreContentOnly=1&RevisionSelectionMethod=Latest&allowInterrupt=1&dDocName=EREG_1918209		
Documents URL:			

Map Key	Direction	Distance (mi)	Distance (ft)	Elevation (ft)	DB
---------	-----------	---------------	---------------	----------------	----

Wells and Additional Sources Detail Report

113 SSW 0.34 1,812.12 23.63 WATER WELLS

Permit: Static Water Lvl Ft: 9
Legacy No: Contractor License:
Station ID: 395600 Contractor Name:
Compliance No: 1113000 Driller Name: ?
Well Use: 19354 County: Brevard
Type of Work: Location State:
Casing Depth: 0 Section: 16
Total Depth: 26 Township: 22S
Diameter: Range: 35E
Completion Date: 16-JAN-86 00:00 Latitude: 283439.52477
Issue Date: Longitude: 804919.6604
Well Street Address:
Documents: https://permitting.sjrwmd.com/apps/idcplg?IdcService=GET_FILE&coreContentOnly=1&RevisionSelectionMethod=Latest&allowInterrupt=1&dDocName=EREG_1918211
Documents URL:

Map Key	Direction	Distance (mi)	Distance (ft)	Elevation (ft)	DB
---------	-----------	---------------	---------------	----------------	----

113	SSW	0.34	1,812.12	23.63	WATER WELLS
-----	-----	------	----------	-------	-------------

Permit: Static Water Lvl Ft: 5
Legacy No: Contractor License:
Station ID: 255730 Contractor Name:
Compliance No: 972923 Driller Name: Myel Ert?
Well Use: 19354 County: Brevard
Type of Work: Location State:
Casing Depth: 0 Section: 16
Total Depth: 13 Township: 22S
Diameter: 2 Range: 35E
Completion Date: 22-FEB-96 00:00 Latitude: 283439.52477
Issue Date: Longitude: 804919.6604
Well Street Address:
Documents: https://permitting.sjrwmd.com/apps/idcplg?IdcService=GET_FILE&coreContentOnly=1&RevisionSelectionMethod=Latest&allowInterrupt=1&RenderItem=Web&dDocName=EREG_1778657
Documents URL:

Map Key	Direction	Distance (mi)	Distance (ft)	Elevation (ft)	DB
---------	-----------	---------------	---------------	----------------	----

113	SSW	0.34	1,812.12	23.63	WATER WELLS
-----	-----	------	----------	-------	-------------

Permit: Static Water Lvl Ft: 4.5
Legacy No: Contractor License:
Station ID: 209981 Contractor Name:
Compliance No: 875808 Driller Name: David Cullen?
Well Use: 19354 County: Brevard

Wells and Additional Sources Detail Report

Type of Work:	Location State:
Casing Depth: 25	Section: 16
Total Depth: 25	Township: 22S
Diameter: 2	Range: 35E
Completion Date: 14-MAY-04 00:00	Latitude: 283439.52477
Issue Date:	Longitude: 804919.6604
Well Street Address:	
Documents: https://permitting.sjrwmd.com/apps/idcplg?IdcService=GET_FILE&coreContentOnly=1&RevisionSelectionMethod=Latest&allowInterrupt=1&Renderit on=Web&dDocName=EREG_1589262	
Documents URL:	

Map Key	Direction	Distance (mi)	Distance (ft)	Elevation (ft)	DB
113	SSW	0.34	1,812.12	23.63	WATER WELLS

Permit:	Static Water Lvl Ft: 14
Legacy No:	Contractor License:
Station ID: 288017	Contractor Name:
Compliance No: 1005285	Driller Name: Fred Douglas?
Well Use: 19354	County: Brevard
Type of Work:	Location State: FL
Casing Depth: 0	Section: 16
Total Depth: 28	Township: 22S
Diameter: 2	Range: 35E
Completion Date: 16-JUN-93 00:00	Latitude: 283439.52477
Issue Date:	Longitude: 804919.6604
Well Street Address: 3428 Rotal Oak, Titusville, FL	
Documents: https://permitting.sjrwmd.com/apps/idcplg?IdcService=GET_FILE&coreContentOnly=1&RevisionSelectionMethod=Latest&allowInterrupt=1&Renderit on=Web&dDocName=EREG_1810863	
Documents URL:	

Map Key	Direction	Distance (mi)	Distance (ft)	Elevation (ft)	DB
113	SSW	0.34	1,812.12	23.63	WATER WELLS

Permit:	Static Water Lvl Ft: 10
Legacy No:	Contractor License:
Station ID: 395543	Contractor Name:
Compliance No: 1112943	Driller Name: ?
Well Use: 19354	County: Brevard
Type of Work:	Location State:
Casing Depth: 0	Section: 16
Total Depth: 21	Township: 22S
Diameter:	Range: 35E
Completion Date: 25-JUN-86 00:00	Latitude: 283439.52477
Issue Date:	Longitude: 804919.6604
Well Street Address:	

Wells and Additional Sources Detail Report

Documents: https://permitting.sjrwmd.com/apps/idcplg?IdcService=GET_FILE&coreContentOnly=1&RevisionSelectionMethod=Latest&allowInterrupt=1&dDocName=EREG_1918154

Documents URL:

Map Key	Direction	Distance (mi)	Distance (ft)	Elevation (ft)	DB
113	SSW	0.34	1,812.12	23.63	WATER WELLS

Permit:		Static Water Lvl Ft:	14
Legacy No:		Contractor License:	
Station ID:	152356	Contractor Name:	
Compliance No:	817244	Driller Name:	Royce L Bames?
Well Use:	19354	County:	Brevard
Type of Work:		Location State:	
Casing Depth:	110	Section:	16
Total Depth:	130	Township:	22S
Diameter:	2	Range:	35E
Completion Date:	24-MAY-90 00:00	Latitude:	283439.52477
Issue Date:		Longitude:	804919.6604
Well Street Address:			

Documents: https://permitting.sjrwmd.com/apps/idcplg?IdcService=GET_FILE&coreContentOnly=1&RevisionSelectionMethod=Latest&allowInterrupt=1&RenderItem=Web&dDocName=EREG_1525118

Documents URL:

Map Key	Direction	Distance (mi)	Distance (ft)	Elevation (ft)	DB
113	SSW	0.34	1,812.12	23.63	WATER WELLS

Permit:		Static Water Lvl Ft:	5
Legacy No:		Contractor License:	
Station ID:	291312	Contractor Name:	
Compliance No:	1008582	Driller Name:	?
Well Use:	19354	County:	Brevard
Type of Work:		Location State:	FL
Casing Depth:	0	Section:	16
Total Depth:	25	Township:	22S
Diameter:	2	Range:	35E
Completion Date:	29-JUN-92 00:00	Latitude:	283439.52477
Issue Date:		Longitude:	804919.6604
Well Street Address:	3600 Bene Ave, Tivill, FL		

Documents: https://permitting.sjrwmd.com/apps/idcplg?IdcService=GET_FILE&coreContentOnly=1&RevisionSelectionMethod=Latest&allowInterrupt=1&RenderItem=Web&dDocName=EREG_1814140

Documents URL:

Map Key	Direction	Distance (mi)	Distance (ft)	Elevation (ft)	DB
113	SSW	0.34	1,812.12	23.63	WATER WELLS

Wells and Additional Sources Detail Report

Permit:	Static Water Lvl Ft: 6
Legacy No:	Contractor License:
Station ID: 209222	Contractor Name:
Compliance No: 875049	Driller Name: David Cullen?
Well Use: 19354	County: Brevard
Type of Work:	Location State:
Casing Depth: 22	Section: 16
Total Depth: 22	Township: 22S
Diameter: 2	Range: 35E
Completion Date: 16-JUL-04 00:00	Latitude: 283439.52477
Issue Date:	Longitude: 804919.6604
Well Street Address:	
Documents:	https://permitting.sjrwmd.com/apps/idcplg?IdcService=GET_FILE&coreContentOnly=1&RevisionSelectionMethod=Latest&allowInterrupt=1&Renderit on=Web&dDocName=EREG_1593671
Documents URL:	

Map Key	Direction	Distance (mi)	Distance (ft)	Elevation (ft)	DB
113	SSW	0.34	1,812.12	23.63	WATER WELLS

Permit:	Static Water Lvl Ft: 15
Legacy No:	Contractor License:
Station ID: 395610	Contractor Name:
Compliance No: 1113010	Driller Name: ?
Well Use: 0	County: Brevard
Type of Work:	Location State: FL
Casing Depth: 0	Section: 16
Total Depth: 120	Township: 22S
Diameter: 2	Range: 35E
Completion Date: 10-JUL-89 00:00	Latitude: 283439.52477
Issue Date:	Longitude: 804919.6604
Well Street Address: 3765 Quail Haven, Mims, FL	
Documents:	https://permitting.sjrwmd.com/apps/idcplg?IdcService=GET_FILE&coreContentOnly=1&RevisionSelectionMethod=Latest&allowInterrupt=1&dDocName=EREG_1918221
Documents URL:	

Map Key	Direction	Distance (mi)	Distance (ft)	Elevation (ft)	DB
113	SSW	0.34	1,812.12	23.63	WATER WELLS

Permit:	Static Water Lvl Ft: 13
Legacy No:	Contractor License:
Station ID: 395532	Contractor Name:
Compliance No: 1112932	Driller Name: ?
Well Use: 19354	County: Brevard
Type of Work:	Location State:

Wells and Additional Sources Detail Report

Casing Depth:	0	Section:	16
Total Depth:	26	Township:	22S
Diameter:		Range:	35E
Completion Date:	03-JUN-85 00:00	Latitude:	283439.52477
Issue Date:		Longitude:	804919.6604
Well Street Address:			
Documents:	https://permitting.sjrwmd.com/apps/idcplg?IdcService=GET_FILE&coreContentOnly=1&RevisionSelectionMethod=Latest&allowInterrupt=1&dDocName=EREG_1918143		
Documents URL:			

Map Key	Direction	Distance (mi)	Distance (ft)	Elevation (ft)	DB
113	SSW	0.34	1,812.12	23.63	WATER WELLS

Permit:		Static Water Lvl Ft:	10
Legacy No:		Contractor License:	
Station ID:	395540	Contractor Name:	
Compliance No:	1112940	Driller Name:	?
Well Use:	0	County:	Brevard
Type of Work:		Location State:	
Casing Depth:	0	Section:	16
Total Depth:	52	Township:	22S
Diameter:		Range:	35E
Completion Date:	30-JUN-86 00:00	Latitude:	283439.52477
Issue Date:		Longitude:	804919.6604
Well Street Address:			
Documents:	https://permitting.sjrwmd.com/apps/idcplg?IdcService=GET_FILE&coreContentOnly=1&RevisionSelectionMethod=Latest&allowInterrupt=1&dDocName=EREG_1918151		
Documents URL:			

Map Key	Direction	Distance (mi)	Distance (ft)	Elevation (ft)	DB
113	SSW	0.34	1,812.12	23.63	WATER WELLS

Permit:		Static Water Lvl Ft:	6
Legacy No:		Contractor License:	
Station ID:	395601	Contractor Name:	
Compliance No:	1113001	Driller Name:	?
Well Use:	19354	County:	Brevard
Type of Work:		Location State:	
Casing Depth:	0	Section:	16
Total Depth:	45	Township:	22S
Diameter:		Range:	35E
Completion Date:	19-FEB-86 00:00	Latitude:	283439.52477
Issue Date:		Longitude:	804919.6604
Well Street Address:			
Documents:	https://permitting.sjrwmd.com/apps/idcplg?IdcService=GET_FILE&coreContentOnly=1&RevisionSelectionMethod=Latest&allowInterrupt=1&dDocName=EREG_1918151		
Documents URL:			

Wells and Additional Sources Detail Report

ame=EREG_1918212

Documents URL:

Map Key	Direction	Distance (mi)	Distance (ft)	Elevation (ft)	DB
113	SSW	0.34	1,812.12	23.63	WATER WELLS

Permit:		Static Water Lvl Ft:	4
Legacy No:		Contractor License:	
Station ID:	395533	Contractor Name:	
Compliance No:	1112933	Driller Name:	?
Well Use:	19354	County:	Brevard
Type of Work:		Location State:	
Casing Depth:	0	Section:	16
Total Depth:	23	Township:	22S
Diameter:		Range:	35E
Completion Date:	08-AUG-86 00:00	Latitude:	283439.52477
Issue Date:		Longitude:	804919.6604
Well Street Address:			
Documents:	https://permitting.sjrwmd.com/apps/idcplg?IdcService=GET_FILE&coreContentOnly=1&RevisionSelectionMethod=Latest&allowInterrupt=1&dDocName=EREG_1918144		

Documents URL:

Map Key	Direction	Distance (mi)	Distance (ft)	Elevation (ft)	DB
113	SSW	0.34	1,812.12	23.63	WATER WELLS

Permit:		Static Water Lvl Ft:	6
Legacy No:		Contractor License:	
Station ID:	395589	Contractor Name:	
Compliance No:	1112989	Driller Name:	?
Well Use:	0	County:	Brevard
Type of Work:		Location State:	
Casing Depth:	0	Section:	16
Total Depth:	35	Township:	22S
Diameter:		Range:	35E
Completion Date:	10-JUN-85 00:00	Latitude:	283439.52477
Issue Date:		Longitude:	804919.6604
Well Street Address:			
Documents:	https://permitting.sjrwmd.com/apps/idcplg?IdcService=GET_FILE&coreContentOnly=1&RevisionSelectionMethod=Latest&allowInterrupt=1&dDocName=EREG_1918200		

Documents URL:

Map Key	Direction	Distance (mi)	Distance (ft)	Elevation (ft)	DB
113	SSW	0.34	1,812.12	23.63	WATER WELLS

Permit:	Static Water Lvl Ft:	7
---------	----------------------	---

Wells and Additional Sources Detail Report

Legacy No:		Contractor License:	
Station ID:	209188	Contractor Name:	
Compliance No:	875015	Driller Name:	David Cullen?
Well Use:	19354	County:	Brevard
Type of Work:		Location State:	
Casing Depth:	25	Section:	16
Total Depth:	25	Township:	22S
Diameter:	24	Range:	35E
Completion Date:	14-AUG-04 00:00	Latitude:	283439.52477
Issue Date:		Longitude:	804919.6604
Well Street Address:			
Documents:	https://permitting.sjrwmd.com/apps/idcplg?IdcService=GET_FILE&coreContentOnly=1&RevisionSelectionMethod=Latest&allowInterrupt=1&RenderItem=Web&dDocName=EREG_1591635		
Documents URL:			

Map Key	Direction	Distance (mi)	Distance (ft)	Elevation (ft)	DB
113	SSW	0.34	1,812.12	23.63	WATER WELLS

Permit:		Static Water Lvl Ft:	4
Legacy No:		Contractor License:	
Station ID:	395534	Contractor Name:	
Compliance No:	1112934	Driller Name:	?
Well Use:	0	County:	Brevard
Type of Work:		Location State:	
Casing Depth:	0	Section:	16
Total Depth:	23	Township:	22S
Diameter:		Range:	35E
Completion Date:	20-AUG-86 00:00	Latitude:	283439.52477
Issue Date:		Longitude:	804919.6604
Well Street Address:			
Documents:	https://permitting.sjrwmd.com/apps/idcplg?IdcService=GET_FILE&coreContentOnly=1&RevisionSelectionMethod=Latest&allowInterrupt=1&dDocName=EREG_1918145		
Documents URL:			

Map Key	Direction	Distance (mi)	Distance (ft)	Elevation (ft)	DB
113	SSW	0.34	1,812.12	23.63	WATER WELLS

Permit:		Static Water Lvl Ft:	13
Legacy No:		Contractor License:	
Station ID:	395608	Contractor Name:	
Compliance No:	1113008	Driller Name:	?
Well Use:	19354	County:	Brevard
Type of Work:		Location State:	FL
Casing Depth:	0	Section:	16
Total Depth:	30	Township:	22S

Wells and Additional Sources Detail Report

Diameter:	2	Range:	35E
Completion Date:	27-JUN-89 00:00	Latitude:	283439.52477
Issue Date:		Longitude:	804919.6604
Well Street Address:	1722 Watsous Dr, Titusville, FL 32780		
Documents:	https://permitting.sjrwmd.com/apps/idcplg?IdcService=GET_FILE&coreContentOnly=1&RevisionSelectionMethod=Latest&allowInterrupt=1&dDocName=EREG_1918219		
Documents URL:			

Map Key	Direction	Distance (mi)	Distance (ft)	Elevation (ft)	DB
113	SSW	0.34	1,812.12	23.63	WATER WELLS

Permit:		Static Water Lvl Ft:	17
Legacy No:		Contractor License:	
Station ID:	395526	Contractor Name:	
Compliance No:	1112926	Driller Name:	?
Well Use:	19354	County:	Brevard
Type of Work:		Location State:	
Casing Depth:	0	Section:	16
Total Depth:	124	Township:	22S
Diameter:		Range:	35E
Completion Date:	18-APR-86 00:00	Latitude:	283439.52477
Issue Date:		Longitude:	804919.6604
Well Street Address:			
Documents:	https://permitting.sjrwmd.com/apps/idcplg?IdcService=GET_FILE&coreContentOnly=1&RevisionSelectionMethod=Latest&allowInterrupt=1&dDocName=EREG_1918137		
Documents URL:			

Map Key	Direction	Distance (mi)	Distance (ft)	Elevation (ft)	DB
113	SSW	0.34	1,812.12	23.63	WATER WELLS

Permit:		Static Water Lvl Ft:	10
Legacy No:		Contractor License:	
Station ID:	264834	Contractor Name:	
Compliance No:	982073	Driller Name:	Belly Mitchell?
Well Use:	19354	County:	Brevard
Type of Work:		Location State:	
Casing Depth:	0	Section:	16
Total Depth:	25	Township:	22S
Diameter:	0	Range:	35E
Completion Date:	19-APR-95 00:00	Latitude:	283439.52477
Issue Date:		Longitude:	804919.6604
Well Street Address:			
Documents:	https://permitting.sjrwmd.com/apps/idcplg?IdcService=GET_FILE&coreContentOnly=1&RevisionSelectionMethod=Latest&allowInterrupt=1&RenderItem=Web&dDocName=EREG_1787702		
Documents URL:			

Wells and Additional Sources Detail Report

Map Key	Direction	Distance (mi)	Distance (ft)	Elevation (ft)	DB
113	SSW	0.34	1,812.12	23.63	WATER WELLS

Permit:		Static Water Lvl Ft:	8
Legacy No:		Contractor License:	
Station ID:	122949	Contractor Name:	
Compliance No:	780833	Driller Name:	Paul Bernie?
Well Use:	19354	County:	Brevard
Type of Work:		Location State:	
Casing Depth:	20	Section:	16
Total Depth:	20	Township:	22S
Diameter:	2	Range:	35E
Completion Date:	17-MAY-02 00:00	Latitude:	283439.52477
Issue Date:		Longitude:	804919.6604
Well Street Address:	2582 Denerex Dr		
Documents:	https://permitting.sjrwmd.com/apps/idcplg?IdcService=GET_FILE&coreContentOnly=1&RevisionSelectionMethod=Latest&allowInterrupt=1&RenderItem=Web&dDocName=EREG_1494330		
Documents URL:			

Map Key	Direction	Distance (mi)	Distance (ft)	Elevation (ft)	DB
113	SSW	0.34	1,812.12	23.63	WATER WELLS

Permit:		Static Water Lvl Ft:	14
Legacy No:		Contractor License:	
Station ID:	247435	Contractor Name:	
Compliance No:	964628	Driller Name:	?
Well Use:	19354	County:	Brevard
Type of Work:		Location State:	
Casing Depth:	0	Section:	16
Total Depth:	25	Township:	22S
Diameter:	2	Range:	35E
Completion Date:	25-FEB-94 00:00	Latitude:	283439.52477
Issue Date:		Longitude:	804919.6604
Well Street Address:			
Documents:	https://permitting.sjrwmd.com/apps/idcplg?IdcService=GET_FILE&coreContentOnly=1&RevisionSelectionMethod=Latest&allowInterrupt=1&RenderItem=Web&dDocName=EREG_1770534		
Documents URL:			

Map Key	Direction	Distance (mi)	Distance (ft)	Elevation (ft)	DB
113	SSW	0.34	1,812.12	23.63	WATER WELLS

Permit:		Static Water Lvl Ft:	10
Legacy No:		Contractor License:	
Station ID:	395634	Contractor Name:	

Wells and Additional Sources Detail Report

Compliance No:	1113034	Driller Name:	?
Well Use:	19354	County:	Brevard
Type of Work:		Location State:	
Casing Depth:	0	Section:	16
Total Depth:	25	Township:	22S
Diameter:	2	Range:	35E
Completion Date:	24-MAY-88 00:00	Latitude:	283439.52477
Issue Date:		Longitude:	804919.6604
Well Street Address:			
Documents:	https://permitting.sjrwmd.com/apps/idcplg?IdcService=GET_FILE&coreContentOnly=1&RevisionSelectionMethod=Latest&allowInterrupt=1&dDocName=EREG_1918245		
Documents URL:			

Map Key	Direction	Distance (mi)	Distance (ft)	Elevation (ft)	DB
113	SSW	0.34	1,812.12	23.63	WATER WELLS

Permit:		Static Water Lvl Ft:	0
Legacy No:		Contractor License:	
Station ID:	225693	Contractor Name:	
Compliance No:	893729	Driller Name:	?
Well Use:	19354	County:	Brevard
Type of Work:		Location State:	
Casing Depth:	20	Section:	16
Total Depth:	20	Township:	22S
Diameter:	2	Range:	35E
Completion Date:	19-MAY-89 00:00	Latitude:	283439.52477
Issue Date:		Longitude:	804919.6604
Well Street Address:			
Documents:	https://permitting.sjrwmd.com/apps/idcplg?IdcService=GET_FILE&coreContentOnly=1&RevisionSelectionMethod=Latest&allowInterrupt=1&Renderit on=Web&dDocName=EREG_1605104		
Documents URL:			

Map Key	Direction	Distance (mi)	Distance (ft)	Elevation (ft)	DB
113	SSW	0.34	1,812.12	23.63	WATER WELLS

Permit:		Static Water Lvl Ft:	0
Legacy No:		Contractor License:	
Station ID:	227523	Contractor Name:	
Compliance No:	895728	Driller Name:	Chang Longano
Well Use:	19354	County:	Brevard
Type of Work:		Location State:	
Casing Depth:	20	Section:	16
Total Depth:	30	Township:	22S
Diameter:	2	Range:	35E
Completion Date:	26-MAR-03 00:00	Latitude:	283439.52477

Wells and Additional Sources Detail Report

Issue Date: Longitude: 804919.6604
Well Street Address: 5000 Demeret Dr
Documents: https://permitting.sjrwmd.com/apps/idcplg?IdcService=GET_FILE&coreContentOnly=1&RevisionSelectionMethod=Latest&allowInterrupt=1&RenderItem=Web&dDocName=EREG_1604532
Documents URL:

Map Key	Direction	Distance (mi)	Distance (ft)	Elevation (ft)	DB
113	SSW	0.34	1,812.12	23.63	WATER WELLS

Permit:	Static Water Lvl Ft:	8	
Legacy No:	Contractor License:		
Station ID:	395541	Contractor Name:	
Compliance No:	1112941	Driller Name:	?
Well Use:	0	County:	Brevard
Type of Work:		Location State:	
Casing Depth:	0	Section:	16
Total Depth:	26	Township:	22S
Diameter:		Range:	35E
Completion Date:	04-JUN-86 00:00	Latitude:	283439.52477
Issue Date:		Longitude:	804919.6604
Well Street Address:			
Documents:	https://permitting.sjrwmd.com/apps/idcplg?IdcService=GET_FILE&coreContentOnly=1&RevisionSelectionMethod=Latest&allowInterrupt=1&dDocName=EREG_1918152		
Documents URL:			

Map Key	Direction	Distance (mi)	Distance (ft)	Elevation (ft)	DB
113	SSW	0.34	1,812.12	23.63	WATER WELLS

Permit:	Static Water Lvl Ft:	8	
Legacy No:	Contractor License:		
Station ID:	395606	Contractor Name:	
Compliance No:	1113006	Driller Name:	?
Well Use:	19354	County:	Brevard
Type of Work:		Location State:	
Casing Depth:	0	Section:	16
Total Depth:	120	Township:	22S
Diameter:		Range:	35E
Completion Date:	19-MAR-86 00:00	Latitude:	283439.52477
Issue Date:		Longitude:	804919.6604
Well Street Address:			
Documents:	https://permitting.sjrwmd.com/apps/idcplg?IdcService=GET_FILE&coreContentOnly=1&RevisionSelectionMethod=Latest&allowInterrupt=1&dDocName=EREG_1918217		
Documents URL:			

Map Key	Direction	Distance (mi)	Distance (ft)	Elevation (ft)	DB
---------	-----------	---------------	---------------	----------------	----

Wells and Additional Sources Detail Report

113 SSW 0.34 1,812.12 23.63 WATER WELLS

Permit:		Static Water Lvl Ft:	8
Legacy No:		Contractor License:	
Station ID:	395667	Contractor Name:	
Compliance No:	1113067	Driller Name:	?
Well Use:	19354	County:	Brevard
Type of Work:		Location State:	
Casing Depth:	0	Section:	16
Total Depth:	23	Township:	22S
Diameter:		Range:	35E
Completion Date:	10-APR-85 00:00	Latitude:	283439.52477
Issue Date:		Longitude:	804919.6604
Well Street Address:			
Documents:	https://permitting.sjrwmd.com/apps/idcplg?IdcService=GET_FILE&coreContentOnly=1&RevisionSelectionMethod=Latest&allowInterrupt=1&dDocName=EREG_1918278		
Documents URL:			

Map Key	Direction	Distance (mi)	Distance (ft)	Elevation (ft)	DB
113	SSW	0.34	1,812.12	23.63	WATER WELLS

Permit:		Static Water Lvl Ft:	8
Legacy No:		Contractor License:	
Station ID:	395527	Contractor Name:	
Compliance No:	1112927	Driller Name:	?
Well Use:	19354	County:	Brevard
Type of Work:		Location State:	
Casing Depth:	0	Section:	16
Total Depth:	26	Township:	22S
Diameter:		Range:	35E
Completion Date:	15-APR-86 00:00	Latitude:	283439.52477
Issue Date:		Longitude:	804919.6604
Well Street Address:			
Documents:	https://permitting.sjrwmd.com/apps/idcplg?IdcService=GET_FILE&coreContentOnly=1&RevisionSelectionMethod=Latest&allowInterrupt=1&dDocName=EREG_1918138		
Documents URL:			

Map Key	Direction	Distance (mi)	Distance (ft)	Elevation (ft)	DB
113	SSW	0.34	1,812.12	23.63	WATER WELLS

Permit:		Static Water Lvl Ft:	5
Legacy No:		Contractor License:	
Station ID:	395582	Contractor Name:	
Compliance No:	1112982	Driller Name:	?
Well Use:	19354	County:	Brevard

Wells and Additional Sources Detail Report

Type of Work:		Location State:	
Casing Depth:	0	Section:	16
Total Depth:	35	Township:	22S
Diameter:		Range:	35E
Completion Date:	13-NOV-85 00:00	Latitude:	283439.52477
Issue Date:		Longitude:	804919.6604
Well Street Address:			
Documents:	https://permitting.sjrwmd.com/apps/idcplg?IdcService=GET_FILE&coreContentOnly=1&RevisionSelectionMethod=Latest&allowInterrupt=1&dDocName=EREG_1918193		
Documents URL:			

Map Key	Direction	Distance (mi)	Distance (ft)	Elevation (ft)	DB
113	SSW	0.34	1,812.12	23.63	WATER WELLS

Permit:		Static Water Lvl Ft:	9
Legacy No:		Contractor License:	
Station ID:	395544	Contractor Name:	
Compliance No:	1112944	Driller Name:	?
Well Use:	19354	County:	Brevard
Type of Work:		Location State:	
Casing Depth:	0	Section:	16
Total Depth:	25	Township:	22S
Diameter:		Range:	35E
Completion Date:	02-JUN-86 00:00	Latitude:	283439.52477
Issue Date:		Longitude:	804919.6604
Well Street Address:			
Documents:	https://permitting.sjrwmd.com/apps/idcplg?IdcService=GET_FILE&coreContentOnly=1&RevisionSelectionMethod=Latest&allowInterrupt=1&dDocName=EREG_1918155		
Documents URL:			

Map Key	Direction	Distance (mi)	Distance (ft)	Elevation (ft)	DB
113	SSW	0.34	1,812.12	23.63	WATER WELLS

Permit:		Static Water Lvl Ft:	6
Legacy No:		Contractor License:	
Station ID:	247432	Contractor Name:	
Compliance No:	964625	Driller Name:	Billy D?
Well Use:	19354	County:	Brevard
Type of Work:		Location State:	
Casing Depth:	0	Section:	16
Total Depth:	25	Township:	22S
Diameter:	2	Range:	35E
Completion Date:	05-NOV-94 00:00	Latitude:	283439.52477
Issue Date:		Longitude:	804919.6604
Well Street Address:			

Wells and Additional Sources Detail Report

Documents: https://permitting.sjrwmd.com/apps/idcplg?IdcService=GET_FILE&coreContentOnly=1&RevisionSelectionMethod=Latest&allowInterrupt=1&RenderItem=Web&dDocName=EREG_1770531

Documents URL:

Map Key	Direction	Distance (mi)	Distance (ft)	Elevation (ft)	DB
113	SSW	0.34	1,812.12	23.63	WATER WELLS

Permit:		Static Water Lvl Ft:	6
Legacy No:		Contractor License:	
Station ID:	264802	Contractor Name:	
Compliance No:	982041	Driller Name:	Peter Verte?
Well Use:	19354	County:	Brevard
Type of Work:		Location State:	
Casing Depth:	0	Section:	16
Total Depth:	23	Township:	22S
Diameter:	0	Range:	35E
Completion Date:	04-MAY-95 00:00	Latitude:	283439.52477
Issue Date:		Longitude:	804919.6604
Well Street Address:			

Documents: https://permitting.sjrwmd.com/apps/idcplg?IdcService=GET_FILE&coreContentOnly=1&RevisionSelectionMethod=Latest&allowInterrupt=1&RenderItem=Web&dDocName=EREG_1787670

Documents URL:

Map Key	Direction	Distance (mi)	Distance (ft)	Elevation (ft)	DB
113	SSW	0.34	1,812.12	23.63	WATER WELLS

Permit:		Static Water Lvl Ft:	9
Legacy No:		Contractor License:	
Station ID:	395545	Contractor Name:	
Compliance No:	1112945	Driller Name:	?
Well Use:	19354	County:	Brevard
Type of Work:		Location State:	
Casing Depth:	0	Section:	16
Total Depth:	25	Township:	22S
Diameter:		Range:	35E
Completion Date:	02-JUN-86 00:00	Latitude:	283439.52477
Issue Date:		Longitude:	804919.6604
Well Street Address:			

Documents: https://permitting.sjrwmd.com/apps/idcplg?IdcService=GET_FILE&coreContentOnly=1&RevisionSelectionMethod=Latest&allowInterrupt=1&dDocName=EREG_1918156

Documents URL:

Map Key	Direction	Distance (mi)	Distance (ft)	Elevation (ft)	DB
113	SSW	0.34	1,812.12	23.63	WATER WELLS

Wells and Additional Sources Detail Report

Permit:		Static Water Lvl Ft:	8
Legacy No:		Contractor License:	
Station ID:	265306	Contractor Name:	
Compliance No:	982545	Driller Name:	Pete Victor?
Well Use:	19354	County:	Brevard
Type of Work:		Location State:	
Casing Depth:	0	Section:	16
Total Depth:	25	Township:	22S
Diameter:	2	Range:	35E
Completion Date:	01-MAY-95 00:00	Latitude:	283439.52477
Issue Date:		Longitude:	804919.6604
Well Street Address:			
Documents:	https://permitting.sjrwmd.com/apps/idcplg?IdcService=GET_FILE&coreContentOnly=1&RevisionSelectionMethod=Latest&allowInterrupt=1&Renderit on=Web&dDocName=EREG_1788174		
Documents URL:			

Map Key	Direction	Distance (mi)	Distance (ft)	Elevation (ft)	DB
113	SSW	0.34	1,812.12	23.63	WATER WELLS

Permit:		Static Water Lvl Ft:	10
Legacy No:		Contractor License:	
Station ID:	93854	Contractor Name:	
Compliance No:	545239	Driller Name:	JEFF?
Well Use:	19354	County:	Brevard
Type of Work:		Location State:	
Casing Depth:	25	Section:	16
Total Depth:	25	Township:	22S
Diameter:	2	Range:	35E
Completion Date:	23-OCT-01 00:00	Latitude:	283439.52477
Issue Date:		Longitude:	804919.6604
Well Street Address:			
Documents:	https://permitting.sjrwmd.com/apps/idcplg?IdcService=GET_FILE&coreContentOnly=1&RevisionSelectionMethod=Latest&allowInterrupt=1&Renderit on=Web&dDocName=EREG_1476120		
Documents URL:			

Map Key	Direction	Distance (mi)	Distance (ft)	Elevation (ft)	DB
113	SSW	0.34	1,812.12	23.63	WATER WELLS

Permit:		Static Water Lvl Ft:	10
Legacy No:		Contractor License:	
Station ID:	288018	Contractor Name:	
Compliance No:	1005286	Driller Name:	?
Well Use:	19354	County:	Brevard
Type of Work:		Location State:	

Wells and Additional Sources Detail Report

Casing Depth:	0	Section:	16
Total Depth:	110	Township:	22S
Diameter:		Range:	35E
Completion Date:	25-AUG-92 00:00	Latitude:	283439.52477
Issue Date:		Longitude:	804919.6604
Well Street Address:			
Documents:	https://permitting.sjrwmd.com/apps/idcplg?IdcService=GET_FILE&coreContentOnly=1&RevisionSelectionMethod=Latest&allowInterrupt=1&RenderItem=Web&dDocName=EREG_1810864		
Documents URL:			

Map Key	Direction	Distance (mi)	Distance (ft)	Elevation (ft)	DB
113	SSW	0.34	1,812.12	23.63	WATER WELLS

Permit:		Static Water Lvl Ft:	10
Legacy No:		Contractor License:	
Station ID:	395570	Contractor Name:	
Compliance No:	1112970	Driller Name:	?
Well Use:	19354	County:	Brevard
Type of Work:		Location State:	
Casing Depth:	0	Section:	16
Total Depth:	26	Township:	22S
Diameter:		Range:	35E
Completion Date:	18-MAY-85 00:00	Latitude:	283439.52477
Issue Date:		Longitude:	804919.6604
Well Street Address:			
Documents:	https://permitting.sjrwmd.com/apps/idcplg?IdcService=GET_FILE&coreContentOnly=1&RevisionSelectionMethod=Latest&allowInterrupt=1&dDocName=EREG_1918181		
Documents URL:			

Map Key	Direction	Distance (mi)	Distance (ft)	Elevation (ft)	DB
113	SSW	0.34	1,812.12	23.63	WATER WELLS

Permit:		Static Water Lvl Ft:	12
Legacy No:		Contractor License:	
Station ID:	365418	Contractor Name:	
Compliance No:	1082818	Driller Name:	?
Well Use:	0	County:	Brevard
Type of Work:		Location State:	
Casing Depth:	0	Section:	16
Total Depth:	25	Township:	22S
Diameter:		Range:	35E
Completion Date:	09-APR-85 00:00	Latitude:	283439.52477
Issue Date:		Longitude:	804919.6604
Well Street Address:			
Documents:	https://permitting.sjrwmd.com/apps/idcplg?IdcService=GET_FILE&coreContentOnly=1&RevisionSelectionMethod=Latest&allowInterrupt=1&dDocName=EREG_1918181		
Documents URL:			

Wells and Additional Sources Detail Report

ame=EREG_1888364

Documents URL:

Map Key	Direction	Distance (mi)	Distance (ft)	Elevation (ft)	DB
113	SSW	0.34	1,812.12	23.63	WATER WELLS

Permit:		Static Water Lvl Ft:	8
Legacy No:		Contractor License:	
Station ID:	123930	Contractor Name:	
Compliance No:	781839	Driller Name:	Michael Meyer
Well Use:	19354	County:	Brevard
Type of Work:		Location State:	
Casing Depth:	20	Section:	16
Total Depth:	25	Township:	22S
Diameter:	2	Range:	35E
Completion Date:	26-MAR-99 00:00	Latitude:	283439.52477
Issue Date:		Longitude:	804919.6604
Well Street Address:	2530 Hutchins Ln		
Documents:	https://permitting.sjrwmd.com/apps/idcplg?IdcService=GET_FILE&coreContentOnly=1&RevisionSelectionMethod=Latest&allowInterrupt=1&RenderItem=Web&dDocName=EREG_1499646		

Documents URL:

Map Key	Direction	Distance (mi)	Distance (ft)	Elevation (ft)	DB
113	SSW	0.34	1,812.12	23.63	WATER WELLS

Permit:		Static Water Lvl Ft:	7
Legacy No:		Contractor License:	
Station ID:	291310	Contractor Name:	
Compliance No:	1008580	Driller Name:	Mike?
Well Use:	19352	County:	Brevard
Type of Work:		Location State:	
Casing Depth:	0	Section:	16
Total Depth:	25	Township:	22S
Diameter:	2	Range:	35E
Completion Date:	07-APR-92 00:00	Latitude:	283439.52477
Issue Date:		Longitude:	804919.6604
Well Street Address:			
Documents:	https://permitting.sjrwmd.com/apps/idcplg?IdcService=GET_FILE&coreContentOnly=1&RevisionSelectionMethod=Latest&allowInterrupt=1&RenderItem=Web&dDocName=EREG_1814138		

Documents URL:

Map Key	Direction	Distance (mi)	Distance (ft)	Elevation (ft)	DB
113	SSW	0.34	1,812.12	23.63	WATER WELLS

Permit:		Static Water Lvl Ft:	5
---------	--	----------------------	---

Wells and Additional Sources Detail Report

Legacy No:		Contractor License:	
Station ID:	395584	Contractor Name:	
Compliance No:	1112984	Driller Name:	?
Well Use:	19354	County:	Brevard
Type of Work:		Location State:	
Casing Depth:	0	Section:	16
Total Depth:	118	Township:	22S
Diameter:		Range:	35E
Completion Date:	07-DEC-85 00:00	Latitude:	283439.52477
Issue Date:		Longitude:	804919.6604
Well Street Address:			
Documents:	https://permitting.sjrwmd.com/apps/idcplg?IdcService=GET_FILE&coreContentOnly=1&RevisionSelectionMethod=Latest&allowInterrupt=1&dDocName=EREG_1918195		
Documents URL:			

Map Key	Direction	Distance (mi)	Distance (ft)	Elevation (ft)	DB
113	SSW	0.34	1,812.12	23.63	WATER WELLS

Permit:		Static Water Lvl Ft:	6
Legacy No:		Contractor License:	
Station ID:	152943	Contractor Name:	
Compliance No:	817831	Driller Name:	?
Well Use:	19354	County:	Brevard
Type of Work:		Location State:	
Casing Depth:	15	Section:	16
Total Depth:	25	Township:	22S
Diameter:	15	Range:	35E
Completion Date:	05-MAR-99 00:00	Latitude:	283439.52477
Issue Date:		Longitude:	804919.6604
Well Street Address:	1900 County Club		
Documents:	https://permitting.sjrwmd.com/apps/idcplg?IdcService=GET_FILE&coreContentOnly=1&RevisionSelectionMethod=Latest&allowInterrupt=1&Renderition=Web&dDocName=EREG_1531787		
Documents URL:			

Map Key	Direction	Distance (mi)	Distance (ft)	Elevation (ft)	DB
113	SSW	0.34	1,812.12	23.63	WATER WELLS

Permit:		Static Water Lvl Ft:	0
Legacy No:		Contractor License:	
Station ID:	228333	Contractor Name:	
Compliance No:	896646	Driller Name:	Keith Barnes?
Well Use:	0	County:	Brevard
Type of Work:		Location State:	
Casing Depth:	0	Section:	16
Total Depth:	0	Township:	22S

Wells and Additional Sources Detail Report

Diameter: 0 Range: 35E
Completion Date: 26-JUL-05 00:00 Latitude: 283439.52477
Issue Date: Longitude: 804919.6604
Well Street Address:
Documents: https://permitting.sjrwmd.com/apps/idcplg?IdcService=GET_FILE&coreContentOnly=1&RevisionSelectionMethod=Latest&allowInterrupt=1&RenderItem=Web&dDocName=EREG_1606923
Documents URL:

Map Key	Direction	Distance (mi)	Distance (ft)	Elevation (ft)	DB
113	SSW	0.34	1,812.12	23.63	WATER WELLS

Permit: Static Water Lvl Ft: 14
Legacy No: Contractor License:
Station ID: 288040 Contractor Name:
Compliance No: 1005308 Driller Name: S Thoms?
Well Use: 19354 County: Brevard
Type of Work: Location State: FL
Casing Depth: 0 Section: 16
Total Depth: 26 Township: 22S
Diameter: 2 Range: 35E
Completion Date: 06-JUN-93 00:00 Latitude: 283439.52477
Issue Date: Longitude: 804919.6604
Well Street Address: Hazlewood Dr., Tville, FL 32780
Documents: https://permitting.sjrwmd.com/apps/idcplg?IdcService=GET_FILE&coreContentOnly=1&RevisionSelectionMethod=Latest&allowInterrupt=1&RenderItem=Web&dDocName=EREG_1810886
Documents URL:

Map Key	Direction	Distance (mi)	Distance (ft)	Elevation (ft)	DB
113	SSW	0.34	1,812.12	23.63	WATER WELLS

Permit: Static Water Lvl Ft: 12
Legacy No: Contractor License:
Station ID: 288029 Contractor Name:
Compliance No: 1005297 Driller Name: ?
Well Use: 19354 County: Brevard
Type of Work: Location State: FL
Casing Depth: 0 Section: 16
Total Depth: 30 Township: 22S
Diameter: 2 Range: 35E
Completion Date: 18-JUN-93 00:00 Latitude: 283439.52477
Issue Date: Longitude: 804919.6604
Well Street Address: 2345 South West Circle, Titusville, FL 32780
Documents: https://permitting.sjrwmd.com/apps/idcplg?IdcService=GET_FILE&coreContentOnly=1&RevisionSelectionMethod=Latest&allowInterrupt=1&RenderItem=Web&dDocName=EREG_1810875
Documents URL:

Wells and Additional Sources Detail Report

Map Key	Direction	Distance (mi)	Distance (ft)	Elevation (ft)	DB
113	SSW	0.34	1,812.12	23.63	WATER WELLS
Permit:			Static Water Lvl Ft:	0	
Legacy No:			Contractor License:		
Station ID:	395593		Contractor Name:		
Compliance No:	1112993		Driller Name:	?	
Well Use:	19354		County:	Brevard	
Type of Work:			Location State:		
Casing Depth:	0		Section:	16	
Total Depth:	135		Township:	22S	
Diameter:			Range:	35E	
Completion Date:	21-JUN-85 00:00		Latitude:	283439.52477	
Issue Date:			Longitude:	804919.6604	
Well Street Address:					
Documents:	https://permitting.sjrwmd.com/apps/idcplg?IdcService=GET_FILE&coreContentOnly=1&RevisionSelectionMethod=Latest&allowInterrupt=1&dDocName=EREG_1918204				
Documents URL:					

Map Key	Direction	Distance (mi)	Distance (ft)	Elevation (ft)	DB
113	SSW	0.34	1,812.12	23.63	WATER WELLS
Permit:			Static Water Lvl Ft:	18	
Legacy No:			Contractor License:		
Station ID:	395654		Contractor Name:		
Compliance No:	1113054		Driller Name:	?	
Well Use:	0		County:	Brevard	
Type of Work:			Location State:		
Casing Depth:	0		Section:	16	
Total Depth:	93		Township:	22S	
Diameter:			Range:	35E	
Completion Date:	04-JUN-90 00:00		Latitude:	283439.52477	
Issue Date:			Longitude:	804919.6604	
Well Street Address:	3448 Trenno Circe				
Documents:	https://permitting.sjrwmd.com/apps/idcplg?IdcService=GET_FILE&coreContentOnly=1&RevisionSelectionMethod=Latest&allowInterrupt=1&dDocName=EREG_1918265				
Documents URL:					

Map Key	Direction	Distance (mi)	Distance (ft)	Elevation (ft)	DB
113	SSW	0.34	1,812.12	23.63	WATER WELLS
Permit:			Static Water Lvl Ft:	7	
Legacy No:			Contractor License:		
Station ID:	395617		Contractor Name:		

Wells and Additional Sources Detail Report

Compliance No:	1113017	Driller Name:	?
Well Use:	19354	County:	Brevard
Type of Work:		Location State:	
Casing Depth:	0	Section:	16
Total Depth:	30	Township:	22S
Diameter:	2	Range:	35E
Completion Date:	07-SEP-89 00:00	Latitude:	283439.52477
Issue Date:		Longitude:	804919.6604
Well Street Address:	1426 Turneia		
Documents:	https://permitting.sjrwmd.com/apps/idcplg?IdcService=GET_FILE&coreContentOnly=1&RevisionSelectionMethod=Latest&allowInterrupt=1&dDocName=EREG_1918228		
Documents URL:			

Map Key	Direction	Distance (mi)	Distance (ft)	Elevation (ft)	DB
113	SSW	0.34	1,812.12	23.63	WATER WELLS

Permit:		Static Water Lvl Ft:	14
Legacy No:		Contractor License:	
Station ID:	127645	Contractor Name:	
Compliance No:	786080	Driller Name:	Elliott Gulbrand?
Well Use:	19354	County:	Brevard
Type of Work:		Location State:	
Casing Depth:	20	Section:	16
Total Depth:	30	Township:	22S
Diameter:	2	Range:	35E
Completion Date:	11-SEP-98 00:00	Latitude:	283439.52477
Issue Date:		Longitude:	804919.6604
Well Street Address:	2630 Hutchinson Place		
Documents:	https://permitting.sjrwmd.com/apps/idcplg?IdcService=GET_FILE&coreContentOnly=1&RevisionSelectionMethod=Latest&allowInterrupt=1&Renderit=Web&dDocName=EREG_1503179		
Documents URL:			

Map Key	Direction	Distance (mi)	Distance (ft)	Elevation (ft)	DB
113	SSW	0.34	1,812.12	23.63	WATER WELLS

Permit:		Static Water Lvl Ft:	15
Legacy No:		Contractor License:	
Station ID:	395658	Contractor Name:	
Compliance No:	1113058	Driller Name:	
Well Use:	0	County:	Brevard
Type of Work:		Location State:	
Casing Depth:	0	Section:	16
Total Depth:	25	Township:	22S
Diameter:	2	Range:	35E
Completion Date:	26-SEP-90 00:00	Latitude:	283439.52477

Wells and Additional Sources Detail Report

Issue Date: Longitude: 804919.6604
Well Street Address:
Documents: https://permitting.sjrwmd.com/apps/idcplg?IdcService=GET_FILE&coreContentOnly=1&RevisionSelectionMethod=Latest&allowInterrupt=1&dDocName=EREG_1918269
Documents URL:

Map Key	Direction	Distance (mi)	Distance (ft)	Elevation (ft)	DB
113	SSW	0.34	1,812.12	23.63	WATER WELLS

Permit:		Static Water Lvl Ft:	14
Legacy No:		Contractor License:	
Station ID:	247424	Contractor Name:	
Compliance No:	964617	Driller Name:	Fred Wrigh?
Well Use:	19354	County:	Brevard
Type of Work:		Location State:	
Casing Depth:	0	Section:	16
Total Depth:	30	Township:	22S
Diameter:	2	Range:	35E
Completion Date:	09-JUL-94 00:00	Latitude:	283439.52477
Issue Date:		Longitude:	804919.6604
Well Street Address:			
Documents:	https://permitting.sjrwmd.com/apps/idcplg?IdcService=GET_FILE&coreContentOnly=1&RevisionSelectionMethod=Latest&allowInterrupt=1&Renderit on=Web&dDocName=EREG_1770523		
Documents URL:			

Map Key	Direction	Distance (mi)	Distance (ft)	Elevation (ft)	DB
113	SSW	0.34	1,812.12	23.63	WATER WELLS

Permit:		Static Water Lvl Ft:	8
Legacy No:		Contractor License:	
Station ID:	395605	Contractor Name:	
Compliance No:	1113005	Driller Name:	?
Well Use:	19354	County:	Brevard
Type of Work:		Location State:	
Casing Depth:	0	Section:	16
Total Depth:	26	Township:	22S
Diameter:		Range:	35E
Completion Date:	10-MAR-86 00:00	Latitude:	283439.52477
Issue Date:		Longitude:	804919.6604
Well Street Address:			
Documents:	https://permitting.sjrwmd.com/apps/idcplg?IdcService=GET_FILE&coreContentOnly=1&RevisionSelectionMethod=Latest&allowInterrupt=1&dDocName=EREG_1918216		
Documents URL:			

Map Key	Direction	Distance (mi)	Distance (ft)	Elevation (ft)	DB
---------	-----------	---------------	---------------	----------------	----

Wells and Additional Sources Detail Report

113 SSW 0.34 1,812.12 23.63 WATER WELLS

Permit: Static Water Lvl Ft: 5
Legacy No: Contractor License:
Station ID: 152024 Contractor Name:
Compliance No: 816912 Driller Name: Terru Miller - Benji Maywell
Well Use: 19354 County: Brevard
Type of Work: Location State:
Casing Depth: 22 Section: 16
Total Depth: 22 Township: 22S
Diameter: 2 Range: 35E
Completion Date: 25-JAN-02 00:00 Latitude: 283439.52477
Issue Date: Longitude: 804919.6604
Well Street Address:
Documents: https://permitting.sjrwmd.com/apps/idcplg?IdcService=GET_FILE&coreContentOnly=1&RevisionSelectionMethod=Latest&allowInterrupt=1&RenderItem=Web&dDocName=EREG_1553143
Documents URL:

Map Key	Direction	Distance (mi)	Distance (ft)	Elevation (ft)	DB
113	SSW	0.34	1,812.12	23.63	WATER WELLS

Permit: Static Water Lvl Ft: 8
Legacy No: Contractor License:
Station ID: 395649 Contractor Name:
Compliance No: 1113049 Driller Name: ?
Well Use: 19354 County: Brevard
Type of Work: Location State:
Casing Depth: 0 Section: 16
Total Depth: 23 Township: 22S
Diameter: 2 Range: 35E
Completion Date: 10-MAY-88 00:00 Latitude: 283439.52477
Issue Date: Longitude: 804919.6604
Well Street Address: 3604 Royal Dak Dr
Documents: https://permitting.sjrwmd.com/apps/idcplg?IdcService=GET_FILE&coreContentOnly=1&RevisionSelectionMethod=Latest&allowInterrupt=1&dDocName=EREG_1918260
Documents URL:

Map Key	Direction	Distance (mi)	Distance (ft)	Elevation (ft)	DB
113	SSW	0.34	1,812.12	23.63	WATER WELLS

Permit: Static Water Lvl Ft: 8
Legacy No: Contractor License:
Station ID: 247433 Contractor Name:
Compliance No: 964626 Driller Name: ?
Well Use: 19354 County: Brevard

Wells and Additional Sources Detail Report

Type of Work:		Location State:	
Casing Depth:	0	Section:	16
Total Depth:	25	Township:	22S
Diameter:	2	Range:	35E
Completion Date:	24-AUG-94 00:00	Latitude:	283439.52477
Issue Date:		Longitude:	804919.6604
Well Street Address:			
Documents:	https://permitting.sjrwmd.com/apps/idcplg?IdcService=GET_FILE&coreContentOnly=1&RevisionSelectionMethod=Latest&allowInterrupt=1&Renderit on=Web&dDocName=EREG_1770532		
Documents URL:			

Map Key	Direction	Distance (mi)	Distance (ft)	Elevation (ft)	DB
113	SSW	0.34	1,812.12	23.63	WATER WELLS

Permit:		Static Water Lvl Ft:	8
Legacy No:		Contractor License:	
Station ID:	264808	Contractor Name:	
Compliance No:	982047	Driller Name:	Peter Verte?
Well Use:	19354	County:	Brevard
Type of Work:		Location State:	
Casing Depth:	0	Section:	16
Total Depth:	190	Township:	22S
Diameter:	0	Range:	35E
Completion Date:	02-JUN-95 00:00	Latitude:	283439.52477
Issue Date:		Longitude:	804919.6604
Well Street Address:			
Documents:	https://permitting.sjrwmd.com/apps/idcplg?IdcService=GET_FILE&coreContentOnly=1&RevisionSelectionMethod=Latest&allowInterrupt=1&Renderit on=Web&dDocName=EREG_1787676		
Documents URL:			

Map Key	Direction	Distance (mi)	Distance (ft)	Elevation (ft)	DB
113	SSW	0.34	1,812.12	23.63	WATER WELLS

Permit:		Static Water Lvl Ft:	10
Legacy No:		Contractor License:	
Station ID:	227134	Contractor Name:	
Compliance No:	895296	Driller Name:	Fred Gumieny Jr?
Well Use:	19354	County:	Brevard
Type of Work:		Location State:	
Casing Depth:	25	Section:	16
Total Depth:	25	Township:	22S
Diameter:	2	Range:	35E
Completion Date:	20-JUN-03 00:00	Latitude:	283439.52477
Issue Date:		Longitude:	804919.6604
Well Street Address:	3061 Demar Ct		

Wells and Additional Sources Detail Report

Documents: https://permitting.sjrwmd.com/apps/idcplg?IdcService=GET_FILE&coreContentOnly=1&RevisionSelectionMethod=Latest&allowInterrupt=1&RenderItem=Web&dDocName=EREG_1604393

Documents URL:

Map Key	Direction	Distance (mi)	Distance (ft)	Elevation (ft)	DB
113	SSW	0.34	1,812.12	23.63	WATER WELLS

Permit:		Static Water Lvl Ft:	6
Legacy No:		Contractor License:	
Station ID:	127442	Contractor Name:	
Compliance No:	785877	Driller Name:	Paul?
Well Use:	0	County:	Brevard
Type of Work:		Location State:	
Casing Depth:	25	Section:	16
Total Depth:	25	Township:	22S
Diameter:	2	Range:	35E
Completion Date:	16-APR-98 00:00	Latitude:	283439.52477
Issue Date:		Longitude:	804919.6604
Well Street Address:	1608 Coutry Club Dr		
Documents:	https://permitting.sjrwmd.com/apps/idcplg?IdcService=GET_FILE&coreContentOnly=1&RevisionSelectionMethod=Latest&allowInterrupt=1&RenderItem=Web&dDocName=EREG_1504879		

Documents URL:

Map Key	Direction	Distance (mi)	Distance (ft)	Elevation (ft)	DB
113	SSW	0.34	1,812.12	23.63	WATER WELLS

Permit:		Static Water Lvl Ft:	19
Legacy No:		Contractor License:	
Station ID:	209858	Contractor Name:	
Compliance No:	875685	Driller Name:	David Cullen
Well Use:	19354	County:	Brevard
Type of Work:		Location State:	
Casing Depth:	98	Section:	16
Total Depth:	98	Township:	22S
Diameter:	2	Range:	35E
Completion Date:	16-FEB-04 00:00	Latitude:	283439.52477
Issue Date:		Longitude:	804919.6604
Well Street Address:			
Documents:	https://permitting.sjrwmd.com/apps/idcplg?IdcService=GET_FILE&coreContentOnly=1&RevisionSelectionMethod=Latest&allowInterrupt=1&RenderItem=Web&dDocName=EREG_1588814		

Documents URL:

Map Key	Direction	Distance (mi)	Distance (ft)	Elevation (ft)	DB
113	SSW	0.34	1,812.12	23.63	WATER WELLS

Wells and Additional Sources Detail Report

Permit:	Static Water Lvl Ft: 15
Legacy No:	Contractor License:
Station ID: 395552	Contractor Name:
Compliance No: 1112952	Driller Name: ?
Well Use: 19354	County: Brevard
Type of Work:	Location State:
Casing Depth: 0	Section: 16
Total Depth: 132	Township: 22S
Diameter: 2	Range: 35E
Completion Date: 26-AUG-87 00:00	Latitude: 283439.52477
Issue Date:	Longitude: 804919.6604
Well Street Address: 3620 Nicklans Dr.	
Documents: https://permitting.sjrwmd.com/apps/idcplg?IdcService=GET_FILE&coreContentOnly=1&RevisionSelectionMethod=Latest&allowInterrupt=1&dDocName=EREG_1918163	
Documents URL:	

Map Key	Direction	Distance (mi)	Distance (ft)	Elevation (ft)	DB
113	SSW	0.34	1,812.12	23.63	WATER WELLS

Permit:	Static Water Lvl Ft: 0
Legacy No:	Contractor License:
Station ID: 351303	Contractor Name:
Compliance No: 1068687	Driller Name: ?
Well Use: 19354	County: Brevard
Type of Work:	Location State:
Casing Depth: 0	Section: 16
Total Depth: 30	Township: 22S
Diameter: 2	Range: 35E
Completion Date: 10-JAN-91 00:00	Latitude: 283439.52477
Issue Date:	Longitude: 804919.6604
Well Street Address: 1748 Guldohl Dr.	
Documents: https://permitting.sjrwmd.com/apps/idcplg?IdcService=GET_FILE&coreContentOnly=1&RevisionSelectionMethod=Latest&allowInterrupt=1&dDocName=EREG_1874423	
Documents URL:	

Map Key	Direction	Distance (mi)	Distance (ft)	Elevation (ft)	DB
114	WNW	0.28	1,466.50	20.58	WATER WELLS

Permit:	Static Water Lvl Ft: 6
Legacy No:	Contractor License:
Station ID: 123983	Contractor Name:
Compliance No: 781892	Driller Name: Paul Gumieny
Well Use: 19354	County: Brevard
Type of Work:	Location State:

Wells and Additional Sources Detail Report

Casing Depth:	20	Section:	16
Total Depth:	25	Township:	22S
Diameter:	2	Range:	35E
Completion Date:	23-AUG-02 00:00	Latitude:	283509.58722
Issue Date:		Longitude:	804936.70187
Well Street Address:	2545 Royal Oak		
Documents:	https://permitting.sjrwmd.com/apps/idcplg?IdcService=GET_FILE&coreContentOnly=1&RevisionSelectionMethod=Latest&allowInterrupt=1&RenderItem=Web&dDocName=EREG_1496383		
Documents URL:			

Map Key	Direction	Distance (mi)	Distance (ft)	Elevation (ft)	DB
114	WNW	0.28	1,466.50	20.58	WATER WELLS

Permit:		Static Water Lvl Ft:	6
Legacy No:		Contractor License:	
Station ID:	123910	Contractor Name:	
Compliance No:	781819	Driller Name:	Paul Gumieny
Well Use:	19354	County:	Brevard
Type of Work:		Location State:	
Casing Depth:	20	Section:	16
Total Depth:	25	Township:	22S
Diameter:	2	Range:	35E
Completion Date:	23-AUG-02 00:00	Latitude:	283509.58722
Issue Date:		Longitude:	804936.70187
Well Street Address:	2545 Royal Oak		
Documents:	https://permitting.sjrwmd.com/apps/idcplg?IdcService=GET_FILE&coreContentOnly=1&RevisionSelectionMethod=Latest&allowInterrupt=1&RenderItem=Web&dDocName=EREG_1496551		
Documents URL:			

Map Key	Direction	Distance (mi)	Distance (ft)	Elevation (ft)	DB
115	WNW	0.28	1,468.24	21.94	WATER WELLS

Permit:		Static Water Lvl Ft:	8
Legacy No:		Contractor License:	
Station ID:	395548	Contractor Name:	
Compliance No:	1112948	Driller Name:	?
Well Use:	0	County:	Brevard
Type of Work:		Location State:	FL
Casing Depth:	0	Section:	16
Total Depth:	25	Township:	22S
Diameter:	2	Range:	35E
Completion Date:	31-DEC-87 00:00	Latitude:	283510.5261
Issue Date:		Longitude:	804936.24859
Well Street Address:	2525 Royal Oak, Titus, FL 32780		
Documents:	https://permitting.sjrwmd.com/apps/idcplg?IdcService=GET_FILE&coreContentOnly=1&RevisionSelectionMethod=Latest&allowInterrupt=1&dDocName=EREG_1496551		

Wells and Additional Sources Detail Report

ame=EREG_1918159

Documents URL:

Map Key	Direction	Distance (mi)	Distance (ft)	Elevation (ft)	DB
116	S	0.35	1,869.08	24.52	WATER WELLS

Permit:		Static Water Lvl Ft:	9
Legacy No:		Contractor License:	
Station ID:	122938	Contractor Name:	
Compliance No:	780822	Driller Name:	Jeff
Well Use:	19354	County:	Brevard
Type of Work:		Location State:	
Casing Depth:	29	Section:	16
Total Depth:	29	Township:	22S
Diameter:	2	Range:	35E
Completion Date:	09-MAR-02 00:00	Latitude:	283438.92753
Issue Date:		Longitude:	804917.0175
Well Street Address:	1716 Watrous Dr		
Documents:	https://permitting.sjrwmd.com/apps/idcplg?IdcService=GET_FILE&coreContentOnly=1&RevisionSelectionMethod=Latest&allowInterrupt=1&RenderItem=Web&dDocName=EREG_1495359		

Documents URL:

Map Key	Direction	Distance (mi)	Distance (ft)	Elevation (ft)	DB
116	S	0.35	1,869.08	24.52	WATER WELLS

Permit:		Static Water Lvl Ft:	9
Legacy No:		Contractor License:	
Station ID:	123970	Contractor Name:	
Compliance No:	781879	Driller Name:	Jeff
Well Use:	19354	County:	Brevard
Type of Work:		Location State:	
Casing Depth:	25	Section:	16
Total Depth:	25	Township:	22S
Diameter:	2	Range:	35E
Completion Date:	29-MAR-02 00:00	Latitude:	283438.92753
Issue Date:		Longitude:	804917.0175
Well Street Address:	1716 Watrous Dr		
Documents:	https://permitting.sjrwmd.com/apps/idcplg?IdcService=GET_FILE&coreContentOnly=1&RevisionSelectionMethod=Latest&allowInterrupt=1&RenderItem=Web&dDocName=EREG_1500365		

Documents URL:

Map Key	Direction	Distance (mi)	Distance (ft)	Elevation (ft)	DB
116	S	0.35	1,869.08	24.52	WATER WELLS

Permit:	Static Water Lvl Ft:	9
---------	----------------------	---

Wells and Additional Sources Detail Report

Legacy No:		Contractor License:	
Station ID:	127504	Contractor Name:	
Compliance No:	785939	Driller Name:	Dely?
Well Use:	19354	County:	Brevard
Type of Work:		Location State:	
Casing Depth:	25	Section:	16
Total Depth:	25	Township:	22S
Diameter:	2	Range:	35E
Completion Date:	29-MAR-02 00:00	Latitude:	283438.92753
Issue Date:		Longitude:	804917.0175
Well Street Address:	1716 Watrous Dr		
Documents:	https://permitting.sjrwmd.com/apps/idcplg?IdcService=GET_FILE&coreContentOnly=1&RevisionSelectionMethod=Latest&allowInterrupt=1&RenderItem=Web&dDocName=EREG_1507019		
Documents URL:			

Map Key	Direction	Distance (mi)	Distance (ft)	Elevation (ft)	DB
117	WNW	0.28	1,485.43	20.91	WATER WELLS

Permit:		Static Water Lvl Ft:	4
Legacy No:		Contractor License:	
Station ID:	395297	Contractor Name:	
Compliance No:	1112697	Driller Name:	?
Well Use:	19354	County:	Brevard
Type of Work:		Location State:	
Casing Depth:	0	Section:	9
Total Depth:	28	Township:	22S
Diameter:	2	Range:	35E
Completion Date:	03-APR-89 00:00	Latitude:	283511.1736
Issue Date:		Longitude:	804936.08674
Well Street Address:	2460 Royal Oak Dr.		
Documents:	https://permitting.sjrwmd.com/apps/idcplg?IdcService=GET_FILE&coreContentOnly=1&RevisionSelectionMethod=Latest&allowInterrupt=1&dDocName=EREG_1917908		
Documents URL:			

Map Key	Direction	Distance (mi)	Distance (ft)	Elevation (ft)	DB
118	SE	0.32	1,687.99	29.91	WATER WELLS

Permit:		Static Water Lvl Ft:	19
Legacy No:		Contractor License:	
Station ID:	395665	Contractor Name:	
Compliance No:	1113065	Driller Name:	
Well Use:	19354	County:	Brevard
Type of Work:		Location State:	
Casing Depth:	0	Section:	16
Total Depth:	130	Township:	22S

Wells and Additional Sources Detail Report

Diameter:	2	Range:	35E
Completion Date:	16-NOV-90 00:00	Latitude:	283442.58596
Issue Date:		Longitude:	804858.85478
Well Street Address:	1295 Muirfield Ct		
Documents:	https://permitting.sjrwmd.com/apps/idcplg?IdcService=GET_FILE&coreContentOnly=1&RevisionSelectionMethod=Latest&allowInterrupt=1&dDocName=EREGL_1918276		
Documents URL:			

Map Key	Direction	Distance (mi)	Distance (ft)	Elevation (ft)	DB
119	SW	0.33	1,738.08	23.58	WATER WELLS

Permit:		Static Water Lvl Ft:	12
Legacy No:		Contractor License:	
Station ID:	395559	Contractor Name:	
Compliance No:	1112959	Driller Name:	
Well Use:	19354	County:	Brevard
Type of Work:		Location State:	
Casing Depth:	0	Section:	16
Total Depth:	70	Township:	22S
Diameter:	4	Range:	35E
Completion Date:	06-FEB-87 00:00	Latitude:	283443.65437
Issue Date:		Longitude:	804929.80585
Well Street Address:	3485 Trevino Cir.		
Documents:	https://permitting.sjrwmd.com/apps/idcplg?IdcService=GET_FILE&coreContentOnly=1&RevisionSelectionMethod=Latest&allowInterrupt=1&dDocName=EREGL_1918170		
Documents URL:			

Map Key	Direction	Distance (mi)	Distance (ft)	Elevation (ft)	DB
120	WNW	0.30	1,570.16	20.74	WATER WELLS

Permit:		Static Water Lvl Ft:	7
Legacy No:		Contractor License:	
Station ID:	124246	Contractor Name:	
Compliance No:	782155	Driller Name:	Elliott Gulland
Well Use:	19354	County:	Brevard
Type of Work:		Location State:	
Casing Depth:	20	Section:	9
Total Depth:	30	Township:	22S
Diameter:	2	Range:	35E
Completion Date:	12-OCT-98 00:00	Latitude:	283513.08376
Issue Date:		Longitude:	804935.86008
Well Street Address:	2440 Keiser Ct		
Documents:	https://permitting.sjrwmd.com/apps/idcplg?IdcService=GET_FILE&coreContentOnly=1&RevisionSelectionMethod=Latest&allowInterrupt=1&Renderit on=Web&dDocName=EREGL_1500420		
Documents URL:			

Wells and Additional Sources Detail Report

Map Key	Direction	Distance (mi)	Distance (ft)	Elevation (ft)	DB
120	WNW	0.30	1,570.16	20.74	WATER WELLS

Permit:		Static Water Lvl Ft:	7
Legacy No:		Contractor License:	
Station ID:	395262	Contractor Name:	
Compliance No:	1112662	Driller Name:	?
Well Use:	19354	County:	Brevard
Type of Work:		Location State:	
Casing Depth:	0	Section:	9
Total Depth:	25	Township:	22S
Diameter:	2	Range:	35E
Completion Date:	18-NOV-86 00:00	Latitude:	283513.08376
Issue Date:		Longitude:	804935.86008
Well Street Address:	2440 Keiser Ct		
Documents:	https://permitting.sjrwmd.com/apps/idcplg?IdcService=GET_FILE&coreContentOnly=1&RevisionSelectionMethod=Latest&allowInterrupt=1&dDocName=EREG_1917873		
Documents URL:			

Map Key	Direction	Distance (mi)	Distance (ft)	Elevation (ft)	DB
121	S	0.37	1,962.85	24.97	WATER WELLS

Permit:		Static Water Lvl Ft:	0
Legacy No:		Contractor License:	
Station ID:	265302	Contractor Name:	
Compliance No:	982541	Driller Name:	?
Well Use:	19354	County:	Brevard
Type of Work:		Location State:	FL
Casing Depth:	0	Section:	16
Total Depth:	20	Township:	22S
Diameter:	2	Range:	35E
Completion Date:	26-MAY-95 00:00	Latitude:	283437.99135
Issue Date:		Longitude:	804917.28214
Well Street Address:	1751 Watrous Dr., Titusville, FL 32780		
Documents:	https://permitting.sjrwmd.com/apps/idcplg?IdcService=GET_FILE&coreContentOnly=1&RevisionSelectionMethod=Latest&allowInterrupt=1&Renderit on=Web&dDocName=EREG_1788170		
Documents URL:			

Map Key	Direction	Distance (mi)	Distance (ft)	Elevation (ft)	DB
122	SSW	0.35	1,836.67	22.98	WATER WELLS

Permit:		Static Water Lvl Ft:	7
Legacy No:		Contractor License:	
Station ID:	124126	Contractor Name:	

Wells and Additional Sources Detail Report

Compliance No:	782035	Driller Name:	David Cullen
Well Use:	19354	County:	Brevard
Type of Work:		Location State:	
Casing Depth:	20	Section:	16
Total Depth:	25	Township:	22S
Diameter:	2	Range:	35E
Completion Date:	06-JAN-97 00:00	Latitude:	283440.90242
Issue Date:		Longitude:	804926.73019
Well Street Address:	3451 Trevino Cir		
Documents:	https://permitting.sjrwmd.com/apps/idcplg?IdcService=GET_FILE&coreContentOnly=1&RevisionSelectionMethod=Latest&allowInterrupt=1&RenderItem=Web&dDocName=EREG_1501566		
Documents URL:			

Map Key	Direction	Distance (mi)	Distance (ft)	Elevation (ft)	DB
123	SE	0.33	1,747.32	34.75	WATER WELLS

Permit:		Static Water Lvl Ft:	21
Legacy No:		Contractor License:	
Station ID:	395306	Contractor Name:	
Compliance No:	1112706	Driller Name:	
Well Use:	19354	County:	Brevard
Type of Work:		Location State:	
Casing Depth:	0	Section:	10
Total Depth:	140	Township:	22S
Diameter:	4	Range:	35E
Completion Date:	28-NOV-90 00:00	Latitude:	283442.87734
Issue Date:		Longitude:	804856.87989
Well Street Address:	1270 Miurfield Ct		
Documents:	https://permitting.sjrwmd.com/apps/idcplg?IdcService=GET_FILE&coreContentOnly=1&RevisionSelectionMethod=Latest&allowInterrupt=1&dDocName=EREG_1917917		
Documents URL:			

Map Key	Direction	Distance (mi)	Distance (ft)	Elevation (ft)	DB
124	S	0.38	2,001.57	23.08	WATER WELLS

Permit:		Static Water Lvl Ft:	10
Legacy No:		Contractor License:	
Station ID:	395557	Contractor Name:	
Compliance No:	1112957	Driller Name:	
Well Use:	0	County:	Brevard
Type of Work:		Location State:	FL
Casing Depth:	0	Section:	16
Total Depth:	25	Township:	22S
Diameter:	2	Range:	35E
Completion Date:	14-APR-87 00:00	Latitude:	283437.69723

Wells and Additional Sources Detail Report

Issue Date: Longitude: 804910.89851
Well Street Address: 1505 Littler Dr., Titusville, FL 32780
Documents: https://permitting.sjrwmd.com/apps/idcplg?IdcService=GET_FILE&coreContentOnly=1&RevisionSelectionMethod=Latest&allowInterrupt=1&dDocName=EREG_1918168
Documents URL:

Map Key	Direction	Distance (mi)	Distance (ft)	Elevation (ft)	DB
125	SE	0.33	1,764.49	34.75	WATER WELLS

Permit:	Static Water Lvl Ft:	27	
Legacy No:	Contractor License:		
Station ID:	384818	Contractor Name:	
Compliance No:	1102218	Driller Name:	?
Well Use:	19354	County:	Brevard
Type of Work:		Location State:	
Casing Depth:	0	Section:	15
Total Depth:	141	Township:	21S
Diameter:	2	Range:	35E
Completion Date:	19-JUL-88 00:00	Latitude:	283442.67762
Issue Date:		Longitude:	804856.88029
Well Street Address:	1275 Muirfield		
Documents:	https://permitting.sjrwmd.com/apps/idcplg?IdcService=GET_FILE&coreContentOnly=1&RevisionSelectionMethod=Latest&allowInterrupt=1&dDocName=EREG_1907575		
Documents URL:			

Map Key	Direction	Distance (mi)	Distance (ft)	Elevation (ft)	DB
126	S	0.38	1,988.06	22.32	WATER WELLS

Permit:	Static Water Lvl Ft:	7	
Legacy No:	Contractor License:		
Station ID:	395660	Contractor Name:	
Compliance No:	1113060	Driller Name:	
Well Use:	0	County:	Brevard
Type of Work:		Location State:	FL
Casing Depth:	0	Section:	16
Total Depth:	25	Township:	22S
Diameter:	2	Range:	35E
Completion Date:	14-NOV-90 00:00	Latitude:	283437.86222
Issue Date:		Longitude:	804908.88607
Well Street Address:	1418 Littler Dr, Titusville, FL 32780		
Documents:	https://permitting.sjrwmd.com/apps/idcplg?IdcService=GET_FILE&coreContentOnly=1&RevisionSelectionMethod=Latest&allowInterrupt=1&dDocName=EREG_1918271		
Documents URL:			

Map Key	Direction	Distance (mi)	Distance (ft)	Elevation (ft)	DB
---------	-----------	---------------	---------------	----------------	----

Wells and Additional Sources Detail Report

127 S 0.38 1,996.87 22.53 WATER WELLS

Permit:		Static Water Lvl Ft:	9
Legacy No:		Contractor License:	
Station ID:	288039	Contractor Name:	
Compliance No:	1005307	Driller Name:	George Hayes?
Well Use:	19354	County:	Brevard
Type of Work:		Location State:	FL
Casing Depth:	0	Section:	16
Total Depth:	24	Township:	22S
Diameter:	2	Range:	35E
Completion Date:	19-APR-93 00:00	Latitude:	283437.762
Issue Date:		Longitude:	804909.40922
Well Street Address:	1414 Littler Dr., Titus, FL 32780		
Documents:	https://permitting.sjrwmd.com/apps/idcplg?IdcService=GET_FILE&coreContentOnly=1&RevisionSelectionMethod=Latest&allowInterrupt=1&RenderItem=Web&dDocName=EREG_1810885		
Documents URL:			

Map Key	Direction	Distance (mi)	Distance (ft)	Elevation (ft)	DB
128	E	0.35	1,855.78	15.19	WATER WELLS

Permit:		Static Water Lvl Ft:	4
Legacy No:		Contractor License:	
Station ID:	93668	Contractor Name:	
Compliance No:	545053	Driller Name:	KEITH BARNES
Well Use:	19354	County:	Brevard
Type of Work:		Location State:	
Casing Depth:	126	Section:	15
Total Depth:	140	Township:	22S
Diameter:	2	Range:	35E
Completion Date:	16-AUG-01 00:00	Latitude:	283501.71992
Issue Date:		Longitude:	804846.68156
Well Street Address:	965 PILGRIM		
Documents:	https://permitting.sjrwmd.com/apps/idcplg?IdcService=GET_FILE&coreContentOnly=1&RevisionSelectionMethod=Latest&allowInterrupt=1&RenderItem=Web&dDocName=EREG_130274		
Documents URL:			

Map Key	Direction	Distance (mi)	Distance (ft)	Elevation (ft)	DB
129	SSE	0.35	1,843.00	33.97	WATER WELLS

Permit:		Static Water Lvl Ft:	25
Legacy No:		Contractor License:	
Station ID:	395673	Contractor Name:	
Compliance No:	1113073	Driller Name:	?
Well Use:	19354	County:	Brevard

Wells and Additional Sources Detail Report

Type of Work:		Location State:	
Casing Depth:	0	Section:	16
Total Depth:	127	Township:	22S
Diameter:	2	Range:	35E
Completion Date:	22-OCT-86 00:00	Latitude:	283440.28729
Issue Date:		Longitude:	804900.63545
Well Street Address:	1310 Killearn		
Documents:	https://permitting.sjrwmd.com/apps/idcplg?IdcService=GET_FILE&coreContentOnly=1&RevisionSelectionMethod=Latest&allowInterrupt=1&dDocName=EREG_1918284		
Documents URL:			

Map Key	Direction	Distance (mi)	Distance (ft)	Elevation (ft)	DB
130	E	0.35	1,860.46	16.58	WATER WELLS

Permit:		Static Water Lvl Ft:	12
Legacy No:		Contractor License:	
Station ID:	395703	Contractor Name:	
Compliance No:	1113103	Driller Name:	?
Well Use:	19354	County:	Brevard
Type of Work:		Location State:	FL
Casing Depth:	0	Section:	15
Total Depth:	74	Township:	22S
Diameter:	2	Range:	35E
Completion Date:	24-APR-89 00:00	Latitude:	283502.0184
Issue Date:		Longitude:	804846.67443
Well Street Address:	980 Pilgrein, Titusville, FL 32780		
Documents:	https://permitting.sjrwmd.com/apps/idcplg?IdcService=GET_FILE&coreContentOnly=1&RevisionSelectionMethod=Latest&allowInterrupt=1&dDocName=EREG_1918313		
Documents URL:			

Map Key	Direction	Distance (mi)	Distance (ft)	Elevation (ft)	DB
131	SSW	0.36	1,915.13	26.87	WATER WELLS

Permit:		Static Water Lvl Ft:	8
Legacy No:		Contractor License:	
Station ID:	395619	Contractor Name:	
Compliance No:	1113019	Driller Name:	?
Well Use:	19354	County:	Brevard
Type of Work:		Location State:	
Casing Depth:	0	Section:	16
Total Depth:	28	Township:	22S
Diameter:	2	Range:	35E
Completion Date:	12-APR-89 00:00	Latitude:	283439.25128
Issue Date:		Longitude:	804924.26963
Well Street Address:	1816 Country Club Dr		

Wells and Additional Sources Detail Report

Documents: https://permitting.sjrwmd.com/apps/idcplg?IdcService=GET_FILE&coreContentOnly=1&RevisionSelectionMethod=Latest&allowInterrupt=1&dDocName=EREK_1918230

Documents URL:

Map Key	Direction	Distance (mi)	Distance (ft)	Elevation (ft)	DB
132	SSE	0.36	1,884.52	34.45	WATER WELLS

Permit:		Static Water Lvl Ft:	23
Legacy No:		Contractor License:	
Station ID:	395635	Contractor Name:	
Compliance No:	1113035	Driller Name:	?
Well Use:	19354	County:	Brevard
Type of Work:		Location State:	FL
Casing Depth:	0	Section:	16
Total Depth:	128	Township:	22S
Diameter:	2	Range:	35E
Completion Date:	17-MAR-88 00:00	Latitude:	283439.99144
Issue Date:		Longitude:	804900.17627

Well Street Address: 1325 Kilhern, Titus, FL

Documents: https://permitting.sjrwmd.com/apps/idcplg?IdcService=GET_FILE&coreContentOnly=1&RevisionSelectionMethod=Latest&allowInterrupt=1&dDocName=EREK_1918246

Documents URL:

Map Key	Direction	Distance (mi)	Distance (ft)	Elevation (ft)	DB
133	WNW	0.32	1,682.54	20.23	WATER WELLS

Permit:		Static Water Lvl Ft:	5
Legacy No:		Contractor License:	
Station ID:	291363	Contractor Name:	
Compliance No:	1008633	Driller Name:	?
Well Use:	19354	County:	Brevard
Type of Work:		Location State:	FL
Casing Depth:	0	Section:	9
Total Depth:	30	Township:	22S
Diameter:	2	Range:	35E
Completion Date:	02-APR-92 00:00	Latitude:	283513.95791
Issue Date:		Longitude:	804936.70187

Well Street Address: 2405 Keiser Ct., Titusville, FL 32780

Documents: https://permitting.sjrwmd.com/apps/idcplg?IdcService=GET_FILE&coreContentOnly=1&RevisionSelectionMethod=Latest&allowInterrupt=1&RenderItem=Web&dDocName=EREK_1814191

Documents URL:

Map Key	Direction	Distance (mi)	Distance (ft)	Elevation (ft)	DB
134	SE	0.34	1,815.90	28.64	WATER WELLS

Wells and Additional Sources Detail Report

Permit:		Static Water Lvl Ft:	6
Legacy No:		Contractor License:	
Station ID:	288088	Contractor Name:	
Compliance No:	1005356	Driller Name:	?
Well Use:	19354	County:	Brevard
Type of Work:		Location State:	FL
Casing Depth:	0	Section:	15
Total Depth:	87	Township:	22S
Diameter:	4	Range:	35E
Completion Date:	15-OCT-93 00:00	Latitude:	283444.01048
Issue Date:		Longitude:	804853.83656
Well Street Address:	1213 Country Club Dr., Titusville, FL 32780		
Documents:	https://permitting.sjrwmd.com/apps/idcplg?IdcService=GET_FILE&coreContentOnly=1&RevisionSelectionMethod=Latest&allowInterrupt=1&Renderit on=Web&dDocName=EREG_1810934		
Documents URL:			

Map Key	Direction	Distance (mi)	Distance (ft)	Elevation (ft)	DB
135	E	0.36	1,897.09	15.60	WATER WELLS

Permit:		Static Water Lvl Ft:	6
Legacy No:		Contractor License:	
Station ID:	122669	Contractor Name:	
Compliance No:	780553	Driller Name:	Keith Barnes
Well Use:	19354	County:	Brevard
Type of Work:		Location State:	
Casing Depth:	105	Section:	15
Total Depth:	118	Township:	22S
Diameter:	2	Range:	35E
Completion Date:	07-AUG-98 00:00	Latitude:	283459.29176
Issue Date:		Longitude:	804845.93694
Well Street Address:	945 Williams Burg Dr		
Documents:	https://permitting.sjrwmd.com/apps/idcplg?IdcService=GET_FILE&coreContentOnly=1&RevisionSelectionMethod=Latest&allowInterrupt=1&Renderit on=Web&dDocName=EREG_1495097		
Documents URL:			

Map Key	Direction	Distance (mi)	Distance (ft)	Elevation (ft)	DB
136	WSW	0.35	1,866.03	20.03	WATER WELLS

Permit:		Static Water Lvl Ft:	5
Legacy No:		Contractor License:	
Station ID:	300398	Contractor Name:	
Compliance No:	1017668	Driller Name:	Richard Peterson
Well Use:	19354	County:	Brevard
Type of Work:		Location State:	FL

Wells and Additional Sources Detail Report

Casing Depth:	0	Section:	17
Total Depth:	40	Township:	22S
Diameter:	2	Range:	35E
Completion Date:	02-OCT-90 00:00	Latitude:	283456.05421
Issue Date:		Longitude:	804940.48982
Well Street Address:	3025 Royal Oak Dr., Titusville, FL 32780		
Documents:	https://permitting.sjrwmd.com/apps/idcplg?IdcService=GET_FILE&coreContentOnly=1&RevisionSelectionMethod=Latest&allowInterrupt=1&RenderItem=Web&dDocName=EREG_1823135		
Documents URL:			

Map Key	Direction	Distance (mi)	Distance (ft)	Elevation (ft)	DB
137	E	0.37	1,938.72	15.21	WATER WELLS

Permit:		Static Water Lvl Ft:	9
Legacy No:		Contractor License:	
Station ID:	122563	Contractor Name:	
Compliance No:	780437	Driller Name:	Keith Barnes
Well Use:	19354	County:	Brevard
Type of Work:		Location State:	
Casing Depth:	105	Section:	15
Total Depth:	126	Township:	22S
Diameter:	2	Range:	35E
Completion Date:	26-APR-99 00:00	Latitude:	283501.71992
Issue Date:		Longitude:	804845.74268
Well Street Address:	945 Pilgrim Dr		
Documents:	https://permitting.sjrwmd.com/apps/idcplg?IdcService=GET_FILE&coreContentOnly=1&RevisionSelectionMethod=Latest&allowInterrupt=1&RenderItem=Web&dDocName=EREG_1498346		
Documents URL:			

Map Key	Direction	Distance (mi)	Distance (ft)	Elevation (ft)	DB
137	E	0.37	1,938.72	15.21	WATER WELLS

Permit:		Static Water Lvl Ft:	9
Legacy No:		Contractor License:	
Station ID:	123228	Contractor Name:	
Compliance No:	781112	Driller Name:	Keith Barnes
Well Use:	19354	County:	Brevard
Type of Work:		Location State:	
Casing Depth:	105	Section:	15
Total Depth:	105	Township:	22S
Diameter:	2	Range:	35E
Completion Date:	26-APR-99 00:00	Latitude:	283501.71992
Issue Date:		Longitude:	804845.74268
Well Street Address:	945 Pilgrim Dr		
Documents:	https://permitting.sjrwmd.com/apps/idcplg?IdcService=GET_FILE&coreContentOnly=1&RevisionSelectionMethod=Latest&allowInterrupt=1&RenderItem=Web&dDocName=EREG_1498346		

Wells and Additional Sources Detail Report

on=Web&dDocName=EREG_1495691

Documents URL:

Map Key	Direction	Distance (mi)	Distance (ft)	Elevation (ft)	DB
138	N	0.40	2,136.26	22.39	WATER WELLS

Permit:		Static Water Lvl Ft:	10
Legacy No:		Contractor License:	
Station ID:	395215	Contractor Name:	
Compliance No:	1112615	Driller Name:	
Well Use:	0	County:	Brevard
Type of Work:		Location State:	FL
Casing Depth:	0	Section:	9
Total Depth:	25	Township:	22S
Diameter:	2	Range:	35E
Completion Date:	23-APR-87 00:00	Latitude:	283525.48363
Issue Date:		Longitude:	804908.82649
Well Street Address:	2135 Fairlane, Titusville, FL 32780		
Documents:	https://permitting.sjrwmd.com/apps/idcplg?IdcService=GET_FILE&coreContentOnly=1&RevisionSelectionMethod=Latest&allowInterrupt=1&dDocName=EREG_1917826		

Documents URL:

Map Key	Direction	Distance (mi)	Distance (ft)	Elevation (ft)	DB
139	SW	0.38	1,982.74	21.90	WATER WELLS

Permit:		Static Water Lvl Ft:	7
Legacy No:		Contractor License:	
Station ID:	225713	Contractor Name:	
Compliance No:	893749	Driller Name:	David Culler?
Well Use:	0	County:	Brevard
Type of Work:		Location State:	
Casing Depth:	20	Section:	16
Total Depth:	30	Township:	22S
Diameter:	2	Range:	35E
Completion Date:	21-JUL-93 00:00	Latitude:	283440.48154
Issue Date:		Longitude:	804929.35261
Well Street Address:	3442 Trevind Cir		
Documents:	https://permitting.sjrwmd.com/apps/idcplg?IdcService=GET_FILE&coreContentOnly=1&RevisionSelectionMethod=Latest&allowInterrupt=1&RenderItem=Web&dDocName=EREG_1461059		

Documents URL:

Map Key	Direction	Distance (mi)	Distance (ft)	Elevation (ft)	DB
140	WSW	0.37	1,941.27	20.59	WATER WELLS

Permit:		Static Water Lvl Ft:	8
---------	--	----------------------	---

Wells and Additional Sources Detail Report

Legacy No:		Contractor License:	
Station ID:	288024	Contractor Name:	
Compliance No:	1005292	Driller Name:	?
Well Use:	19354	County:	Brevard
Type of Work:		Location State:	FL
Casing Depth:	0	Section:	16
Total Depth:	30	Township:	22S
Diameter:	2	Range:	35E
Completion Date:	03-AUG-93 00:00	Latitude:	283455.76282
Issue Date:		Longitude:	804941.26681
Well Street Address:	3040 Royal Oak Dr., Titusville, FL 32780		
Documents:	https://permitting.sjrwmd.com/apps/idcplg?IdcService=GET_FILE&coreContentOnly=1&RevisionSelectionMethod=Latest&allowInterrupt=1&RenderItem=Web&dDocName=EREG_1810870		
Documents URL:			

Map Key	Direction	Distance (mi)	Distance (ft)	Elevation (ft)	DB
141	E	0.39	2,044.42	15.89	WATER WELLS

Permit:		Static Water Lvl Ft:	10
Legacy No:		Contractor License:	
Station ID:	395762	Contractor Name:	
Compliance No:	1113162	Driller Name:	?
Well Use:	0	County:	Brevard
Type of Work:		Location State:	
Casing Depth:	0	Section:	15
Total Depth:	120	Township:	22S
Diameter:	2	Range:	35E
Completion Date:	02-SEP-87 00:00	Latitude:	283505.41075
Issue Date:		Longitude:	804845.38653
Well Street Address:	2655 Henry Court		
Documents:	https://permitting.sjrwmd.com/apps/idcplg?IdcService=GET_FILE&coreContentOnly=1&RevisionSelectionMethod=Latest&allowInterrupt=1&dDocName=EREG_1918371		
Documents URL:			

Map Key	Direction	Distance (mi)	Distance (ft)	Elevation (ft)	DB
142	S	0.42	2,203.03	23.33	WATER WELLS

Permit:		Static Water Lvl Ft:	13
Legacy No:		Contractor License:	
Station ID:	395568	Contractor Name:	
Compliance No:	1112968	Driller Name:	?
Well Use:	0	County:	Brevard
Type of Work:		Location State:	
Casing Depth:	0	Section:	16
Total Depth:	32	Township:	22S

Wells and Additional Sources Detail Report

Diameter:	2	Range:	35E
Completion Date:	05-FEB-87 00:00	Latitude:	283435.68994
Issue Date:		Longitude:	804912.42016
Well Street Address:	1518 Wall Drive, Royal Oak		
Documents:	https://permitting.sjrwmd.com/apps/idcplg?IdcService=GET_FILE&coreContentOnly=1&RevisionSelectionMethod=Latest&allowInterrupt=1&dDocName=EREG_1918179		
Documents URL:			

Map Key	Direction	Distance (mi)	Distance (ft)	Elevation (ft)	DB
143	N	0.42	2,235.64	21.98	WATER WELLS

Permit:		Static Water Lvl Ft:	10
Legacy No:		Contractor License:	
Station ID:	395221	Contractor Name:	
Compliance No:	1112621	Driller Name:	?
Well Use:	19354	County:	Brevard
Type of Work:		Location State:	
Casing Depth:	0	Section:	9
Total Depth:	26	Township:	22S
Diameter:	2	Range:	35E
Completion Date:	26-JUN-87 00:00	Latitude:	283526.45488
Issue Date:		Longitude:	804910.28338
Well Street Address:	1505 Country Club Dr		
Documents:	https://permitting.sjrwmd.com/apps/idcplg?IdcService=GET_FILE&coreContentOnly=1&RevisionSelectionMethod=Latest&allowInterrupt=1&dDocName=EREG_1917832		
Documents URL:			

Map Key	Direction	Distance (mi)	Distance (ft)	Elevation (ft)	DB
144	ENE	0.39	2,065.40	19.74	WATER WELLS

Permit:		Static Water Lvl Ft:	
Legacy No:		Contractor License:	
Station ID:	474505	Contractor Name:	
Compliance No:	1345489	Driller Name:	Keith Barnes
Well Use:	3643	County:	Brevard
Type of Work:		Location State:	
Casing Depth:	115	Section:	5
Total Depth:	127	Township:	22S
Diameter:	2	Range:	35E
Completion Date:	25-APR-05 00:00	Latitude:	
Issue Date:		Longitude:	
Well Street Address:	895 Sandhurst; ; FL -		
Documents:	https://permitting.sjrwmd.com/apps/idcplg?IdcService=GET_FILE&coreContentOnly=1&RevisionSelectionMethod=Latest&allowInterrupt=1&dDocName=EREG_6643302		
Documents URL:			

Wells and Additional Sources Detail Report

Map Key	Direction	Distance (mi)	Distance (ft)	Elevation (ft)	DB
145	S	0.42	2,224.17	23.01	WATER WELLS

Permit:	Static Water Lvl Ft:	8
Legacy No:	Contractor License:	
Station ID: 93649	Contractor Name:	
Compliance No: 545034	Driller Name:	KEITH BARNES
Well Use: 19354	County:	Brevard
Type of Work:	Location State:	
Casing Depth: 20	Section:	17
Total Depth: 30	Township:	22S
Diameter: 2	Range:	35E
Completion Date: 02-FEB-01 00:00	Latitude:	283435.3986
Issue Date:	Longitude:	804917.40601
Well Street Address: 3550 NICKLAUS DR		
Documents:	https://permitting.sjrwmd.com/apps/idcplg?IdcService=GET_FILE&coreContentOnly=1&RevisionSelectionMethod=Latest&allowInterrupt=1&RenderItem=Web&dDocName=EREG_130237	
Documents URL:		

Map Key	Direction	Distance (mi)	Distance (ft)	Elevation (ft)	DB
146	NNE	0.41	2,153.57	17.66	WATER WELLS

Permit:	Static Water Lvl Ft:	7
Legacy No:	Contractor License:	
Station ID: 264958	Contractor Name:	
Compliance No: 982197	Driller Name:	David Cullen?
Well Use: 19354	County:	Brevard
Type of Work:	Location State:	FL
Casing Depth: 0	Section:	9
Total Depth: 25	Township:	22S
Diameter: 2	Range:	35E
Completion Date: 11-AUG-95 00:00	Latitude:	283524.8685
Issue Date:	Longitude:	804901.86571
Well Street Address: 2140 Monticello Ct, Titusville, FL		
Documents:	https://permitting.sjrwmd.com/apps/idcplg?IdcService=GET_FILE&coreContentOnly=1&RevisionSelectionMethod=Latest&allowInterrupt=1&RenderItem=Web&dDocName=EREG_1787826	
Documents URL:		

Map Key	Direction	Distance (mi)	Distance (ft)	Elevation (ft)	DB
147	E	0.40	2,092.72	15.11	WATER WELLS

Permit:	Static Water Lvl Ft:	6
Legacy No:	Contractor License:	
Station ID: 395759	Contractor Name:	

Wells and Additional Sources Detail Report

Compliance No:	1113159	Driller Name:	?
Well Use:	0	County:	Brevard
Type of Work:		Location State:	
Casing Depth:	0	Section:	15
Total Depth:	110	Township:	22S
Diameter:	2	Range:	35E
Completion Date:	30-NOV-87 00:00	Latitude:	283501.68756
Issue Date:		Longitude:	804843.99441
Well Street Address:	905 Pilgrim		
Documents:	https://permitting.sjrwmd.com/apps/idcplg?IdcService=GET_FILE&coreContentOnly=1&RevisionSelectionMethod=Latest&allowInterrupt=1&dDocName=EREG_1918368		
Documents URL:			

Map Key	Direction	Distance (mi)	Distance (ft)	Elevation (ft)	DB
148	E	0.39	2,070.75	14.83	WATER WELLS

Permit:		Static Water Lvl Ft:	8
Legacy No:		Contractor License:	
Station ID:	351287	Contractor Name:	
Compliance No:	1068671	Driller Name:	?
Well Use:	19354	County:	Brevard
Type of Work:		Location State:	FL
Casing Depth:	0	Section:	15
Total Depth:	18	Township:	22S
Diameter:	2	Range:	35E
Completion Date:	09-MAY-91 00:00	Latitude:	283459.45365
Issue Date:		Longitude:	804843.99441
Well Street Address:	900 Williamsburg, Titusville, FL 32780		
Documents:	https://permitting.sjrwmd.com/apps/idcplg?IdcService=GET_FILE&coreContentOnly=1&RevisionSelectionMethod=Latest&allowInterrupt=1&dDocName=EREG_1874407		
Documents URL:			

Map Key	Direction	Distance (mi)	Distance (ft)	Elevation (ft)	DB
149	S	0.43	2,244.27	22.16	WATER WELLS

Permit:		Static Water Lvl Ft:	6
Legacy No:		Contractor License:	
Station ID:	167218	Contractor Name:	
Compliance No:	832260	Driller Name:	Doug Gumieny?
Well Use:	19354	County:	Brevard
Type of Work:		Location State:	
Casing Depth:	25	Section:	16
Total Depth:	25	Township:	22S
Diameter:	2	Range:	35E
Completion Date:	16-JUL-03 00:00	Latitude:	283435.33693

Wells and Additional Sources Detail Report

Issue Date: Longitude: 804908.34859
Well Street Address: 1102 Wall Dr
Documents: https://permitting.sjrwmd.com/apps/idcplg?IdcService=GET_FILE&coreContentOnly=1&RevisionSelectionMethod=Latest&allowInterrupt=1&RenderItem=Web&dDocName=EREG_1544602
Documents URL:

Map Key	Direction	Distance (mi)	Distance (ft)	Elevation (ft)	DB
150	S	0.43	2,270.08	22.53	WATER WELLS

Permit:	Static Water Lvl Ft:	6
Legacy No:	Contractor License:	
Station ID:	Contractor Name:	
Compliance No:	Driller Name:	?
Well Use:	County:	Brevard
Type of Work:	Location State:	FL
Casing Depth:	Section:	16
Total Depth:	Township:	22S
Diameter:	Range:	35E
Completion Date:	Latitude:	283435.04245
Issue Date:	Longitude:	804910.28338
Well Street Address:	1419 Wall Dr, Titusville, FL 32780	
Documents:	https://permitting.sjrwmd.com/apps/idcplg?IdcService=GET_FILE&coreContentOnly=1&RevisionSelectionMethod=Latest&allowInterrupt=1&dDocName=EREG_1918247	
Documents URL:		

Map Key	Direction	Distance (mi)	Distance (ft)	Elevation (ft)	DB
151	S	0.43	2,272.47	22.01	WATER WELLS

Permit:	Static Water Lvl Ft:	0
Legacy No:	Contractor License:	
Station ID:	Contractor Name:	
Compliance No:	Driller Name:	Elliott Gulbrand
Well Use:	County:	Brevard
Type of Work:	Location State:	
Casing Depth:	Section:	16
Total Depth:	Township:	22S
Diameter:	Range:	35E
Completion Date:	Latitude:	283435.04245
Issue Date:	Longitude:	804908.95598
Well Street Address:	1413 Wall Dr	
Documents:	https://permitting.sjrwmd.com/apps/idcplg?IdcService=GET_FILE&coreContentOnly=1&RevisionSelectionMethod=Latest&allowInterrupt=1&RenderItem=Web&dDocName=EREG_1594330	
Documents URL:		

Map Key	Direction	Distance (mi)	Distance (ft)	Elevation (ft)	DB
---------	-----------	---------------	---------------	----------------	----

Wells and Additional Sources Detail Report

151 S 0.43 2,272.47 22.01 WATER WELLS

Permit:		Static Water Lvl Ft:	0
Legacy No:		Contractor License:	
Station ID:	209449	Contractor Name:	
Compliance No:	875276	Driller Name:	Elliott Gulbrand
Well Use:	19354	County:	Brevard
Type of Work:		Location State:	
Casing Depth:	0	Section:	16
Total Depth:	28	Township:	22S
Diameter:	0	Range:	35E
Completion Date:	09-JUN-04 00:00	Latitude:	283435.04245
Issue Date:		Longitude:	804908.95598
Well Street Address:	1413 Wall Dr		
Documents:	https://permitting.sjrwmd.com/apps/idcplg?IdcService=GET_FILE&coreContentOnly=1&RevisionSelectionMethod=Latest&allowInterrupt=1&RenderItem=Web&dDocName=EREG_1594332		
Documents URL:			

Map Key	Direction	Distance (mi)	Distance (ft)	Elevation (ft)	DB
152	SSW	0.41	2,143.90	24.20	WATER WELLS

Permit:		Static Water Lvl Ft:	6
Legacy No:		Contractor License:	
Station ID:	152018	Contractor Name:	
Compliance No:	816906	Driller Name:	Freddy Gumieny?
Well Use:	19354	County:	Brevard
Type of Work:		Location State:	
Casing Depth:	25	Section:	16
Total Depth:	25	Township:	22S
Diameter:	2	Range:	35E
Completion Date:	02-JUL-02 00:00	Latitude:	283438.05338
Issue Date:		Longitude:	804927.96046
Well Street Address:	1864 Country Club Drive		
Documents:	https://permitting.sjrwmd.com/apps/idcplg?IdcService=GET_FILE&coreContentOnly=1&RevisionSelectionMethod=Latest&allowInterrupt=1&RenderItem=Web&dDocName=EREG_1526089		
Documents URL:			

Map Key	Direction	Distance (mi)	Distance (ft)	Elevation (ft)	DB
153	NE	0.41	2,138.92	18.35	WATER WELLS

Permit:		Static Water Lvl Ft:	6
Legacy No:		Contractor License:	
Station ID:	255648	Contractor Name:	
Compliance No:	972841	Driller Name:	?
Well Use:	19354	County:	Brevard

Wells and Additional Sources Detail Report

Type of Work:		Location State:	FL
Casing Depth:	0	Section:	9
Total Depth:	20	Township:	22S
Diameter:	2	Range:	35E
Completion Date:	12-JAN-96 00:00	Latitude:	283522.79645
Issue Date:		Longitude:	804856.62087
Well Street Address:	1105 Pine Valley Ln., Titusville, FL 32796		
Documents:	https://permitting.sjrwmd.com/apps/idcplg?IdcService=GET_FILE&coreContentOnly=1&RevisionSelectionMethod=Latest&allowInterrupt=1&RenderItem=Web&dDocName=EREG_1778575		
Documents URL:			

Map Key	Direction	Distance (mi)	Distance (ft)	Elevation (ft)	DB
154	SSE	0.42	2,201.37	25.90	WATER WELLS

Permit:		Static Water Lvl Ft:	11
Legacy No:		Contractor License:	
Station ID:	225744	Contractor Name:	
Compliance No:	893780	Driller Name:	?
Well Use:	19354	County:	Brevard
Type of Work:		Location State:	
Casing Depth:	21	Section:	15
Total Depth:	26	Township:	22S
Diameter:	1.25	Range:	35E
Completion Date:	30-AUG-93 00:00	Latitude:	283435.94896
Issue Date:		Longitude:	804904.29391
Well Street Address:	3505 Murfield Dr		
Documents:	https://permitting.sjrwmd.com/apps/idcplg?IdcService=GET_FILE&coreContentOnly=1&RevisionSelectionMethod=Latest&allowInterrupt=1&RenderItem=Web&dDocName=EREG_1600441		
Documents URL:			

Map Key	Direction	Distance (mi)	Distance (ft)	Elevation (ft)	DB
155	SSE	0.42	2,215.36	24.98	WATER WELLS

Permit:		Static Water Lvl Ft:	10
Legacy No:		Contractor License:	
Station ID:	395663	Contractor Name:	
Compliance No:	1113063	Driller Name:	
Well Use:	19354	County:	Brevard
Type of Work:		Location State:	FL
Casing Depth:	0	Section:	16
Total Depth:	25	Township:	22S
Diameter:	2	Range:	35E
Completion Date:	11-SEP-90 00:00	Latitude:	283435.78707
Issue Date:		Longitude:	804904.52053
Well Street Address:	3520 Muir Field Dr, Titusville, FL		

Wells and Additional Sources Detail Report

Documents: https://permitting.sjrwmd.com/apps/idcplg?IdcService=GET_FILE&coreContentOnly=1&RevisionSelectionMethod=Latest&allowInterrupt=1&dDocName=EREG_1918274

Documents URL:

Map Key	Direction	Distance (mi)	Distance (ft)	Elevation (ft)	DB
156	W	0.37	1,927.31	31.81	WATER WELLS

Permit:		Static Water Lvl Ft:	20
Legacy No:		Contractor License:	
Station ID:	264806	Contractor Name:	
Compliance No:	982045	Driller Name:	?
Well Use:	19354	County:	Brevard
Type of Work:		Location State:	FL
Casing Depth:	0	Section:	16
Total Depth:	51	Township:	22S
Diameter:	0	Range:	35E
Completion Date:	29-APR-95 00:00	Latitude:	283505.89639
Issue Date:		Longitude:	804942.98272
Well Street Address:	2280 Beechwood Ct., Titusville, FL 32796		
Documents:	https://permitting.sjrwmd.com/apps/idcplg?IdcService=GET_FILE&coreContentOnly=1&RevisionSelectionMethod=Latest&allowInterrupt=1&Renderit on=Web&dDocName=EREG_1787674		

Documents URL:

Map Key	Direction	Distance (mi)	Distance (ft)	Elevation (ft)	DB
157	ENE	0.41	2,156.67	18.19	WATER WELLS

Permit:		Static Water Lvl Ft:	10
Legacy No:		Contractor License:	
Station ID:	93696	Contractor Name:	
Compliance No:	545081	Driller Name:	KEITH BARNES
Well Use:	19354	County:	Brevard
Type of Work:		Location State:	
Casing Depth:	20	Section:	1
Total Depth:	30	Township:	22S
Diameter:	2	Range:	35E
Completion Date:	05-FEB-01 00:00	Latitude:	283509.10158
Issue Date:		Longitude:	804844.7714
Well Street Address:	895 SANDHURST		
Documents:	https://permitting.sjrwmd.com/apps/idcplg?IdcService=GET_FILE&coreContentOnly=1&RevisionSelectionMethod=Latest&allowInterrupt=1&Renderit on=Web&dDocName=EREG_6713		

Documents URL:

Map Key	Direction	Distance (mi)	Distance (ft)	Elevation (ft)	DB
158	ENE	0.41	2,172.02	18.54	WATER WELLS

Wells and Additional Sources Detail Report

Permit:	Static Water Lvl Ft: 16
Legacy No:	Contractor License:
Station ID: 167077	Contractor Name:
Compliance No: 832119	Driller Name: Elliott W. Gulbrand, Sr.
Well Use: 19354	County: Brevard
Type of Work:	Location State:
Casing Depth: 126	Section: 15
Total Depth: 140	Township: 22S
Diameter: 2	Range: 35E
Completion Date: 01-APR-03 00:00	Latitude: 283509.03682
Issue Date:	Longitude: 804844.57714
Well Street Address: 890 Sandhurst Ct	
Documents: https://permitting.sjrwmd.com/apps/idcplg?IdcService=GET_FILE&coreContentOnly=1&RevisionSelectionMethod=Latest&allowInterrupt=1&Renderit on=Web&dDocName=EREG_1541128	
Documents URL:	

Map Key	Direction	Distance (mi)	Distance (ft)	Elevation (ft)	DB
159	N	0.44	2,346.21	21.91	WATER WELLS

Permit:	Static Water Lvl Ft: 9
Legacy No:	Contractor License:
Station ID: 395638	Contractor Name:
Compliance No: 1113038	Driller Name: ?
Well Use: 0	County: Brevard
Type of Work:	Location State: FL
Casing Depth: 0	Section: 16
Total Depth: 31	Township: 22S
Diameter:	Range: 35E
Completion Date: 14-APR-88 00:00	Latitude: 283527.55565
Issue Date:	Longitude: 804909.66824
Well Street Address: 1460 Country Club Dr, Titusville, FL 32780	
Documents: https://permitting.sjrwmd.com/apps/idcplg?IdcService=GET_FILE&coreContentOnly=1&RevisionSelectionMethod=Latest&allowInterrupt=1&dDocName=EREG_1918249	
Documents URL:	

Map Key	Direction	Distance (mi)	Distance (ft)	Elevation (ft)	DB
160	N	0.45	2,373.88	24.83	WATER WELLS

Permit:	Static Water Lvl Ft: 15
Legacy No:	Contractor License:
Station ID: 93749	Contractor Name:
Compliance No: 545134	Driller Name: PETER LANKENAU?
Well Use: 19354	County: Brevard
Type of Work:	Location State:

Wells and Additional Sources Detail Report

Casing Depth:	42	Section:	9
Total Depth:	50	Township:	22S
Diameter:	4	Range:	35E
Completion Date:	08-MAR-01 00:00	Latitude:	283527.81467
Issue Date:		Longitude:	804913.81231
Well Street Address:	2060 BARNA AVE		
Documents:	https://permitting.sjrwmd.com/apps/idcplg?IdcService=GET_FILE&coreContentOnly=1&RevisionSelectionMethod=Latest&allowInterrupt=1&RenderItem=Web&dDocName=EREG_1470207		
Documents URL:			

Map Key	Direction	Distance (mi)	Distance (ft)	Elevation (ft)	DB
161	SSW	0.41	2,183.39	23.16	WATER WELLS

Permit:		Static Water Lvl Ft:	7
Legacy No:		Contractor License:	
Station ID:	121981	Contractor Name:	
Compliance No:	779856	Driller Name:	David Cullen
Well Use:	19354	County:	Brevard
Type of Work:		Location State:	
Casing Depth:	25	Section:	17
Total Depth:	25	Township:	22S
Diameter:	2	Range:	35E
Completion Date:	13-JUN-98 00:00	Latitude:	283438.05338
Issue Date:		Longitude:	804928.99646
Well Street Address:	1880 Country Club Dr. Titusville		
Documents:	https://permitting.sjrwmd.com/apps/idcplg?IdcService=GET_FILE&coreContentOnly=1&RevisionSelectionMethod=Latest&allowInterrupt=1&RenderItem=Web&dDocName=EREG_1497385		
Documents URL:			

Map Key	Direction	Distance (mi)	Distance (ft)	Elevation (ft)	DB
162	E	0.41	2,172.79	14.73	WATER WELLS

Permit:		Static Water Lvl Ft:	9
Legacy No:		Contractor License:	
Station ID:	395765	Contractor Name:	
Compliance No:	1113165	Driller Name:	?
Well Use:	19354	County:	Brevard
Type of Work:		Location State:	FL
Casing Depth:	0	Section:	15
Total Depth:	118	Township:	22S
Diameter:	2	Range:	35E
Completion Date:	22-JUL-87 00:00	Latitude:	283501.68756
Issue Date:		Longitude:	804843.0879
Well Street Address:	885 Pilgrim Dr, Titus, FL		
Documents:	https://permitting.sjrwmd.com/apps/idcplg?IdcService=GET_FILE&coreContentOnly=1&RevisionSelectionMethod=Latest&allowInterrupt=1&dDocName=EREG_1497385		
Documents URL:			

Wells and Additional Sources Detail Report

ame=EREg_1918374

Documents URL:

Map Key	Direction	Distance (mi)	Distance (ft)	Elevation (ft)	DB
163	ENE	0.41	2,182.17	18.54	WATER WELLS

Permit:		Static Water Lvl Ft:	8
Legacy No:		Contractor License:	
Station ID:	93628	Contractor Name:	
Compliance No:	545013	Driller Name:	FRANK D BOYDSTUN
Well Use:	19354	County:	Brevard
Type of Work:		Location State:	
Casing Depth:	35	Section:	15
Total Depth:	45	Township:	22S
Diameter:	2	Range:	35E
Completion Date:	20-DEC-01 00:00	Latitude:	283509.23107
Issue Date:		Longitude:	804844.51242
Well Street Address:	900 SANDHURST		
Documents:	https://permitting.sjrwmd.com/apps/idcplg?IdcService=GET_FILE&coreContentOnly=1&RevisionSelectionMethod=Latest&allowInterrupt=1&RenderItem=Web&dDocName=EREg_1469291		

Documents URL:

Map Key	Direction	Distance (mi)	Distance (ft)	Elevation (ft)	DB
164	S	0.44	2,324.00	22.19	WATER WELLS

Permit:		Static Water Lvl Ft:	10
Legacy No:		Contractor License:	
Station ID:	127382	Contractor Name:	
Compliance No:	785817	Driller Name:	Paul Smith?
Well Use:	19354	County:	Brevard
Type of Work:		Location State:	
Casing Depth:	126	Section:	16
Total Depth:	135	Township:	22S
Diameter:	2	Range:	35E
Completion Date:	16-OCT-97 00:00	Latitude:	283434.55681
Issue Date:		Longitude:	804907.95234
Well Street Address:	3513 Barna Ave		
Documents:	https://permitting.sjrwmd.com/apps/idcplg?IdcService=GET_FILE&coreContentOnly=1&RevisionSelectionMethod=Latest&allowInterrupt=1&RenderItem=Web&dDocName=EREg_1504430		

Documents URL:

Map Key	Direction	Distance (mi)	Distance (ft)	Elevation (ft)	DB
164	S	0.44	2,324.00	22.19	WATER WELLS

Permit:	Static Water Lvl Ft:	10
---------	----------------------	----

Wells and Additional Sources Detail Report

Legacy No:		Contractor License:	
Station ID:	122618	Contractor Name:	
Compliance No:	780492	Driller Name:	Paul Smith
Well Use:	19354	County:	Brevard
Type of Work:		Location State:	
Casing Depth:	135	Section:	6
Total Depth:	135	Township:	22S
Diameter:	2	Range:	35E
Completion Date:	16-OCT-97 00:00	Latitude:	283434.55681
Issue Date:		Longitude:	804907.95234
Well Street Address:	3513 Barna Ave		
Documents:	https://permitting.sjrwmd.com/apps/idcplg?IdcService=GET_FILE&coreContentOnly=1&RevisionSelectionMethod=Latest&allowInterrupt=1&RenderItem=Web&dDocName=EREG_1499201		
Documents URL:			

Map Key	Direction	Distance (mi)	Distance (ft)	Elevation (ft)	DB
165	NE	0.42	2,197.77	18.05	WATER WELLS

Permit:		Static Water Lvl Ft:	8
Legacy No:		Contractor License:	
Station ID:	124276	Contractor Name:	
Compliance No:	782185	Driller Name:	Keith Barnes
Well Use:	19354	County:	Brevard
Type of Work:		Location State:	
Casing Depth:	20	Section:	9
Total Depth:	25	Township:	22S
Diameter:	2	Range:	35E
Completion Date:	27-MAR-97 00:00	Latitude:	283522.79645
Issue Date:		Longitude:	804855.32584
Well Street Address:	1095 Pine Valley Ln		
Documents:	https://permitting.sjrwmd.com/apps/idcplg?IdcService=GET_FILE&coreContentOnly=1&RevisionSelectionMethod=Latest&allowInterrupt=1&RenderItem=Web&dDocName=EREG_1498164		
Documents URL:			

Map Key	Direction	Distance (mi)	Distance (ft)	Elevation (ft)	DB
166	SSW	0.42	2,205.22	21.83	WATER WELLS

Permit:		Static Water Lvl Ft:	6
Legacy No:		Contractor License:	
Station ID:	123768	Contractor Name:	
Compliance No:	781677	Driller Name:	?
Well Use:	19354	County:	Brevard
Type of Work:		Location State:	
Casing Depth:	15	Section:	16
Total Depth:	25	Township:	22S

Wells and Additional Sources Detail Report

Diameter:	15	Range:	35E
Completion Date:	05-MAR-99 00:00	Latitude:	283438.33393
Issue Date:		Longitude:	804930.12614
Well Street Address:	1900 Country Club		
Documents:	https://permitting.sjrwmd.com/apps/idcplg?IdcService=GET_FILE&coreContentOnly=1&RevisionSelectionMethod=Latest&allowInterrupt=1&RenderItem=Web&dDocName=EREG_1501545		
Documents URL:			

Map Key	Direction	Distance (mi)	Distance (ft)	Elevation (ft)	DB
167	SSW	0.42	2,207.64	22.41	WATER WELLS

Permit:		Static Water Lvl Ft:	10
Legacy No:		Contractor License:	
Station ID:	395207	Contractor Name:	
Compliance No:	1112607	Driller Name:	
Well Use:	0	County:	Brevard
Type of Work:		Location State:	FL
Casing Depth:	0	Section:	9
Total Depth:	25	Township:	22S
Diameter:	2	Range:	35E
Completion Date:	30-JUN-87 00:00	Latitude:	283438.18287
Issue Date:		Longitude:	804929.87062
Well Street Address:	1900 Country Club Dr., Titusville, FL 32780		
Documents:	https://permitting.sjrwmd.com/apps/idcplg?IdcService=GET_FILE&coreContentOnly=1&RevisionSelectionMethod=Latest&allowInterrupt=1&dDocName=EREG_1917818		
Documents URL:			

Map Key	Direction	Distance (mi)	Distance (ft)	Elevation (ft)	DB
167	SSW	0.42	2,207.64	22.41	WATER WELLS

Permit:		Static Water Lvl Ft:	6
Legacy No:		Contractor License:	
Station ID:	124399	Contractor Name:	
Compliance No:	782333	Driller Name:	?
Well Use:	19354	County:	Brevard
Type of Work:		Location State:	
Casing Depth:	15	Section:	16
Total Depth:	40	Township:	22S
Diameter:	15	Range:	35E
Completion Date:	05-MAR-99 00:00	Latitude:	283438.18287
Issue Date:		Longitude:	804929.87062
Well Street Address:	1900 Country Club Dr		
Documents:	https://permitting.sjrwmd.com/apps/idcplg?IdcService=GET_FILE&coreContentOnly=1&RevisionSelectionMethod=Latest&allowInterrupt=1&RenderItem=Web&dDocName=EREG_1497676		
Documents URL:			

Wells and Additional Sources Detail Report

Map Key	Direction	Distance (mi)	Distance (ft)	Elevation (ft)	DB
168	S	0.45	2,378.34	22.41	WATER WELLS
Permit:			Static Water Lvl Ft:	9	
Legacy No:			Contractor License:		
Station ID:	152507		Contractor Name:		
Compliance No:	817395		Driller Name:	Keith Barnes	
Well Use:	19354		County:	Brevard	
Type of Work:			Location State:		
Casing Depth:	15		Section:	16	
Total Depth:	28		Township:	22S	
Diameter:	2		Range:	35E	
Completion Date:	08-SEP-00 00:00		Latitude:	283433.94168	
Issue Date:			Longitude:	804913.9418	
Well Street Address:	1608 Wall Dr				
Documents:	https://permitting.sjrwmd.com/apps/idcplg?IdcService=GET_FILE&coreContentOnly=1&RevisionSelectionMethod=Latest&allowInterrupt=1&Renderit on=Web&dDocName=EREG_1553691				
Documents URL:					

Map Key	Direction	Distance (mi)	Distance (ft)	Elevation (ft)	DB
168	S	0.45	2,378.34	22.41	WATER WELLS
Permit:			Static Water Lvl Ft:	0	
Legacy No:			Contractor License:		
Station ID:	344370		Contractor Name:		
Compliance No:	1061753		Driller Name:	?	
Well Use:	19352		County:	Brevard	
Type of Work:			Location State:		
Casing Depth:	0		Section:	16	
Total Depth:	26		Township:	22S	
Diameter:			Range:	35E	
Completion Date:	07-JAN-85 00:00		Latitude:	283433.94168	
Issue Date:			Longitude:	804913.9418	
Well Street Address:	1608 Wall Dr				
Documents:	https://permitting.sjrwmd.com/apps/idcplg?IdcService=GET_FILE&coreContentOnly=1&RevisionSelectionMethod=Latest&allowInterrupt=1&dDocName=EREG_1867534				
Documents URL:					

Map Key	Direction	Distance (mi)	Distance (ft)	Elevation (ft)	DB
169	WNW	0.38	2,000.70	29.47	WATER WELLS
Permit:			Static Water Lvl Ft:	7	
Legacy No:			Contractor License:		
Station ID:	122573		Contractor Name:		

Wells and Additional Sources Detail Report

Compliance No:	780447	Driller Name:	Emil Gumieny
Well Use:	19354	County:	Brevard
Type of Work:		Location State:	
Casing Depth:	20	Section:	16
Total Depth:	20	Township:	22S
Diameter:	2	Range:	35E
Completion Date:	07-JUN-97 00:00	Latitude:	283508.77783
Issue Date:		Longitude:	804943.2741
Well Street Address:	2300 Crubo Dr		
Documents:	https://permitting.sjrwmd.com/apps/idcplg?IdcService=GET_FILE&coreContentOnly=1&RevisionSelectionMethod=Latest&allowInterrupt=1&Renderit on=Web&dDocName=EREG_1500311		
Documents URL:			

Map Key	Direction	Distance (mi)	Distance (ft)	Elevation (ft)	DB
169	WNW	0.38	2,000.70	29.47	WATER WELLS

Permit:		Static Water Lvl Ft:	7
Legacy No:		Contractor License:	
Station ID:	127334	Contractor Name:	
Compliance No:	785769	Driller Name:	Emil Gumieny?
Well Use:	19354	County:	Brevard
Type of Work:		Location State:	
Casing Depth:	20	Section:	16
Total Depth:	26	Township:	22S
Diameter:	2	Range:	35E
Completion Date:	07-JUN-97 00:00	Latitude:	283508.77783
Issue Date:		Longitude:	804943.2741
Well Street Address:	2300 Crubo Dr		
Documents:	https://permitting.sjrwmd.com/apps/idcplg?IdcService=GET_FILE&coreContentOnly=1&RevisionSelectionMethod=Latest&allowInterrupt=1&Renderit on=Web&dDocName=EREG_1504421		
Documents URL:			

Map Key	Direction	Distance (mi)	Distance (ft)	Elevation (ft)	DB
170	S	0.45	2,401.44	22.64	WATER WELLS

Permit:		Static Water Lvl Ft:	0
Legacy No:		Contractor License:	
Station ID:	247427	Contractor Name:	
Compliance No:	964620	Driller Name:	?
Well Use:	19354	County:	Brevard
Type of Work:		Location State:	FL
Casing Depth:	0	Section:	16
Total Depth:	30	Township:	22S
Diameter:	4	Range:	35E
Completion Date:	13-APR-94 00:00	Latitude:	283433.68266

Wells and Additional Sources Detail Report

Issue Date: Longitude: 804915.88436
Well Street Address: 3535 Nicklaus Dr., Titusville, FL 32780
Documents: https://permitting.sjrwmd.com/apps/idcplg?IdcService=GET_FILE&coreContentOnly=1&RevisionSelectionMethod=Latest&allowInterrupt=1&RenderItem=Web&dDocName=EREG_1770526
Documents URL:

Map Key	Direction	Distance (mi)	Distance (ft)	Elevation (ft)	DB
171	W	0.39	2,054.75	24.81	WATER WELLS

Permit: Static Water Lvl Ft: 10
Legacy No: Contractor License:
Station ID: 395643 Contractor Name:
Compliance No: 1113043 Driller Name: ?
Well Use: 19354 County: Brevard
Type of Work: Location State: FL
Casing Depth: 0 Section: 16
Total Depth: 25 Township: 22S
Diameter: 2 Range: 35E
Completion Date: 03-MAR-88 00:00 Latitude: 283504.0186
Issue Date: Longitude: 804944.50436
Well Street Address: 2730 Redwood, Titus, FL
Documents: https://permitting.sjrwmd.com/apps/idcplg?IdcService=GET_FILE&coreContentOnly=1&RevisionSelectionMethod=Latest&allowInterrupt=1&dDocName=EREG_1918254
Documents URL:

Map Key	Direction	Distance (mi)	Distance (ft)	Elevation (ft)	DB
172	S	0.46	2,414.92	23.09	WATER WELLS

Permit: Static Water Lvl Ft:
Legacy No: Contractor License:
Station ID: 473751 Contractor Name:
Compliance No: 1344533 Driller Name: Keith Barnes
Well Use: 3643 County: Brevard
Type of Work: Location State:
Casing Depth: 111 Section: 16
Total Depth: 139 Township: 22S
Diameter: 2 Range: 35E
Completion Date: 10-MAY-05 00:00 Latitude:
Issue Date: Longitude:
Well Street Address: 3570 Nicklaus Dr.;
; FL -
Documents: https://permitting.sjrwmd.com/apps/idcplg?IdcService=GET_FILE&coreContentOnly=1&RevisionSelectionMethod=Latest&allowInterrupt=1&dDocName=EREG_6635327
Documents URL:

Map Key	Direction	Distance (mi)	Distance (ft)	Elevation (ft)	DB
---------	-----------	---------------	---------------	----------------	----

Wells and Additional Sources Detail Report

173 S 0.45 2,399.15 21.59 WATER WELLS

Permit: Static Water Lvl Ft: 8
Legacy No: Contractor License:
Station ID: 291367 Contractor Name:
Compliance No: 1008637 Driller Name: Edy C Y?
Well Use: 19354 County: Brevard
Type of Work: Location State: FL
Casing Depth: 0 Section: 9
Total Depth: 25 Township: 22S
Diameter: 2 Range: 35E
Completion Date: 08-JAN-92 00:00 Latitude: 283433.81218
Issue Date: Longitude: 804907.95234
Well Street Address: 3525 Barna Ave, Titusville, FL 32780
Documents: https://permitting.sjrwmd.com/apps/idcplg?IdcService=GET_FILE&coreContentOnly=1&RevisionSelectionMethod=Latest&allowInterrupt=1&RenderItem=Web&dDocName=EREG_1814195
Documents URL:

Map Key	Direction	Distance (mi)	Distance (ft)	Elevation (ft)	DB
---------	-----------	---------------	---------------	----------------	----

174 NNE 0.44 2,347.99 19.04 WATER WELLS

Permit: Static Water Lvl Ft: 7
Legacy No: Contractor License:
Station ID: 395261 Contractor Name:
Compliance No: 1112661 Driller Name: ?
Well Use: 19354 County: Brevard
Type of Work: Location State: FL
Casing Depth: 0 Section: 9
Total Depth: 24 Township: 22S
Diameter: Range: 35E
Completion Date: 02-DEC-86 00:00 Latitude: 283526.99408
Issue Date: Longitude: 804902.48419
Well Street Address: 1295 Country Club, Titus, FL 52780
Documents: https://permitting.sjrwmd.com/apps/idcplg?IdcService=GET_FILE&coreContentOnly=1&RevisionSelectionMethod=Latest&allowInterrupt=1&dDocName=EREG_1917872
Documents URL:

Map Key	Direction	Distance (mi)	Distance (ft)	Elevation (ft)	DB
---------	-----------	---------------	---------------	----------------	----

175 WNW 0.39 2,042.86 30.23 WATER WELLS

Permit: Static Water Lvl Ft: 14
Legacy No: Contractor License:
Station ID: 93842 Contractor Name:
Compliance No: 545227 Driller Name: CHRIS SEARS

Wells and Additional Sources Detail Report

Well Use:	19354	County:	Brevard
Type of Work:		Location State:	
Casing Depth:	25	Section:	1
Total Depth:	30	Township:	22S
Diameter:	2	Range:	35E
Completion Date:	06-APR-01 00:00	Latitude:	283506.51152
Issue Date:		Longitude:	804944.21302
Well Street Address:	2640 REDWOOD		
Documents:	https://permitting.sjrwmd.com/apps/idcplg?IdcService=GET_FILE&coreContentOnly=1&RevisionSelectionMethod=Latest&allowInterrupt=1&RenderItem=Web&dDocName=EREG_871281		
Documents URL:			

Map Key	Direction	Distance (mi)	Distance (ft)	Elevation (ft)	DB
176	E	0.42	2,237.10	14.71	WATER WELLS

Permit:		Static Water Lvl Ft:	7
Legacy No:		Contractor License:	
Station ID:	395725	Contractor Name:	
Compliance No:	1113125	Driller Name:	?
Well Use:	19354	County:	Brevard
Type of Work:		Location State:	
Casing Depth:	0	Section:	15
Total Depth:	113	Township:	22S
Diameter:	2	Range:	35E
Completion Date:	15-MAR-88 00:00	Latitude:	283459.22703
Issue Date:		Longitude:	804842.11662
Well Street Address:	865 Williamsburg		
Documents:	https://permitting.sjrwmd.com/apps/idcplg?IdcService=GET_FILE&coreContentOnly=1&RevisionSelectionMethod=Latest&allowInterrupt=1&dDocName=EREG_1918335		
Documents URL:			

Map Key	Direction	Distance (mi)	Distance (ft)	Elevation (ft)	DB
177	NNE	0.44	2,334.08	18.31	WATER WELLS

Permit:		Static Water Lvl Ft:	9
Legacy No:		Contractor License:	
Station ID:	123113	Contractor Name:	
Compliance No:	780997	Driller Name:	Peter Lankenau
Well Use:	19354	County:	Brevard
Type of Work:		Location State:	
Casing Depth:	16	Section:	16
Total Depth:	20	Township:	22S
Diameter:	2	Range:	35E
Completion Date:	22-APR-99 00:00	Latitude:	283526.47763
Issue Date:		Longitude:	804900.87877

Wells and Additional Sources Detail Report

Well Street Address: 1235 Country Club
Documents: https://permitting.sjrwmd.com/apps/idcplg?IdcService=GET_FILE&coreContentOnly=1&RevisionSelectionMethod=Latest&allowInterrupt=1&RenderItem=Web&dDocName=EREG_1497367
Documents URL:

Map Key	Direction	Distance (mi)	Distance (ft)	Elevation (ft)	DB
177	NNE	0.44	2,334.08	18.31	WATER WELLS

Permit:		Static Water Lvl Ft:	9
Legacy No:		Contractor License:	
Station ID:	124448	Contractor Name:	
Compliance No:	782382	Driller Name:	Peter Lankenau
Well Use:	19354	County:	Brevard
Type of Work:		Location State:	
Casing Depth:	16	Section:	16
Total Depth:	20	Township:	22S
Diameter:	2	Range:	35E
Completion Date:	22-APR-99 00:00	Latitude:	283526.47763
Issue Date:		Longitude:	804900.87877
Well Street Address:	1235 Country Club		
Documents:	https://permitting.sjrwmd.com/apps/idcplg?IdcService=GET_FILE&coreContentOnly=1&RevisionSelectionMethod=Latest&allowInterrupt=1&RenderItem=Web&dDocName=EREG_1498121		
Documents URL:			

Map Key	Direction	Distance (mi)	Distance (ft)	Elevation (ft)	DB
178	SSE	0.44	2,341.13	23.62	WATER WELLS

Permit:		Static Water Lvl Ft:	5
Legacy No:		Contractor License:	
Station ID:	288087	Contractor Name:	
Compliance No:	1005355	Driller Name:	?
Well Use:	19354	County:	Brevard
Type of Work:		Location State:	FL
Casing Depth:	0	Section:	15
Total Depth:	30	Township:	22S
Diameter:	2	Range:	35E
Completion Date:	20-NOV-92 00:00	Latitude:	283434.58917
Issue Date:		Longitude:	804903.97013
Well Street Address:	3540 Muirfield Dr., Titusville, FL 32780		
Documents:	https://permitting.sjrwmd.com/apps/idcplg?IdcService=GET_FILE&coreContentOnly=1&RevisionSelectionMethod=Latest&allowInterrupt=1&RenderItem=Web&dDocName=EREG_1810933		
Documents URL:			

Map Key	Direction	Distance (mi)	Distance (ft)	Elevation (ft)	DB
179	E	0.44	2,298.48	16.03	WATER WELLS

Wells and Additional Sources Detail Report

Permit:		Static Water Lvl Ft:	11
Legacy No:		Contractor License:	
Station ID:	395692	Contractor Name:	
Compliance No:	1113092	Driller Name:	?
Well Use:	19354	County:	Brevard
Type of Work:		Location State:	FL
Casing Depth:	0	Section:	15
Total Depth:	83	Township:	22S
Diameter:	2	Range:	35E
Completion Date:	06-JUL-89 00:00	Latitude:	283503.06362
Issue Date:		Longitude:	804841.88294
Well Street Address:	2795 Buston Ave, Titusville, FL 32780		
Documents:	https://permitting.sjrwmd.com/apps/idcplg?IdcService=GET_FILE&coreContentOnly=1&RevisionSelectionMethod=Latest&allowInterrupt=1&dDocName=EREK_1918302		
Documents URL:			

Map Key	Direction	Distance (mi)	Distance (ft)	Elevation (ft)	DB
180	NE	0.43	2,284.06	17.70	WATER WELLS

Permit:		Static Water Lvl Ft:	7
Legacy No:		Contractor License:	
Station ID:	167503	Contractor Name:	
Compliance No:	832545	Driller Name:	David Cullen
Well Use:	19354	County:	Brevard
Type of Work:		Location State:	
Casing Depth:	0	Section:	9
Total Depth:	25	Township:	22S
Diameter:	0	Range:	35E
Completion Date:	16-MAY-03 00:00	Latitude:	283522.79645
Issue Date:		Longitude:	804853.57758
Well Street Address:	1035 Pine Valley Ln		
Documents:	https://permitting.sjrwmd.com/apps/idcplg?IdcService=GET_FILE&coreContentOnly=1&RevisionSelectionMethod=Latest&allowInterrupt=1&RenderItem=Web&dDocName=EREK_1552411		
Documents URL:			

Map Key	Direction	Distance (mi)	Distance (ft)	Elevation (ft)	DB
181	S	0.47	2,469.53	22.32	WATER WELLS

Permit:		Static Water Lvl Ft:	0
Legacy No:		Contractor License:	
Station ID:	209728	Contractor Name:	
Compliance No:	875555	Driller Name:	Elliott Gulbrand?
Well Use:	0	County:	Brevard
Type of Work:		Location State:	

Wells and Additional Sources Detail Report

Casing Depth:	0	Section:	16
Total Depth:	0	Township:	22S
Diameter:	0	Range:	35E
Completion Date:	10-MAY-04 00:00	Latitude:	283433.03516
Issue Date:		Longitude:	804914.36272
Well Street Address:	1609 Wall Drive		
Documents:	https://permitting.sjrwmd.com/apps/idcplg?IdcService=GET_FILE&coreContentOnly=1&RevisionSelectionMethod=Latest&allowInterrupt=1&RenderItem=Web&dDocName=EREG_1582776		
Documents URL:			

Map Key	Direction	Distance (mi)	Distance (ft)	Elevation (ft)	DB
181	S	0.47	2,469.53	22.32	WATER WELLS

Permit:		Static Water Lvl Ft:	10
Legacy No:		Contractor License:	
Station ID:	209746	Contractor Name:	
Compliance No:	875573	Driller Name:	Brian Cook?
Well Use:	19354	County:	Brevard
Type of Work:		Location State:	
Casing Depth:	19	Section:	16
Total Depth:	29	Township:	22S
Diameter:	2	Range:	35E
Completion Date:	10-MAY-04 00:00	Latitude:	283433.03516
Issue Date:		Longitude:	804914.36272
Well Street Address:	1609 Wall Dr.		
Documents:	https://permitting.sjrwmd.com/apps/idcplg?IdcService=GET_FILE&coreContentOnly=1&RevisionSelectionMethod=Latest&allowInterrupt=1&RenderItem=Web&dDocName=EREG_1587916		
Documents URL:			

Map Key	Direction	Distance (mi)	Distance (ft)	Elevation (ft)	DB
181	S	0.47	2,469.53	22.32	WATER WELLS

Permit:		Static Water Lvl Ft:	7
Legacy No:		Contractor License:	
Station ID:	122423	Contractor Name:	
Compliance No:	780298	Driller Name:	Paul Sam
Well Use:	19354	County:	Brevard
Type of Work:		Location State:	
Casing Depth:	25	Section:	16
Total Depth:	25	Township:	22S
Diameter:	2	Range:	35E
Completion Date:	20-JAN-97 00:00	Latitude:	283433.03516
Issue Date:		Longitude:	804914.36272
Well Street Address:	1609 Wall Drive		
Documents:	https://permitting.sjrwmd.com/apps/idcplg?IdcService=GET_FILE&coreContentOnly=1&RevisionSelectionMethod=Latest&allowInterrupt=1&RenderItem=Web&dDocName=EREG_1587916		
Documents URL:			

Wells and Additional Sources Detail Report

on=Web&dDocName=EREG_1499545

Documents URL:

Map Key	Direction	Distance (mi)	Distance (ft)	Elevation (ft)	DB
181	S	0.47	2,469.53	22.32	WATER WELLS

Permit:		Static Water Lvl Ft:	4
Legacy No:		Contractor License:	
Station ID:	395519	Contractor Name:	
Compliance No:	1112919	Driller Name:	?
Well Use:	19354	County:	Brevard
Type of Work:		Location State:	FL
Casing Depth:	0	Section:	16
Total Depth:	22	Township:	22S
Diameter:	2	Range:	35E
Completion Date:	18-AUG-87 00:00	Latitude:	283433.03516
Issue Date:		Longitude:	804914.36272
Well Street Address:	1609 Wall Dr., Titusville, FL 32780		
Documents:	https://permitting.sjrwmd.com/apps/idcplg?IdcService=GET_FILE&coreContentOnly=1&RevisionSelectionMethod=Latest&allowInterrupt=1&dDocName=EREG_1918130		

Documents URL:

Map Key	Direction	Distance (mi)	Distance (ft)	Elevation (ft)	DB
182	W	0.41	2,181.34	30.41	WATER WELLS

Permit:		Static Water Lvl Ft:	23
Legacy No:		Contractor License:	
Station ID:	395562	Contractor Name:	
Compliance No:	1112962	Driller Name:	
Well Use:	19354	County:	Brevard
Type of Work:		Location State:	
Casing Depth:	0	Section:	16
Total Depth:	96	Township:	22S
Diameter:	4	Range:	35E
Completion Date:	21-JAN-87 00:00	Latitude:	283458.0615
Issue Date:		Longitude:	804945.0224
Well Street Address:	2940 Redwood		
Documents:	https://permitting.sjrwmd.com/apps/idcplg?IdcService=GET_FILE&coreContentOnly=1&RevisionSelectionMethod=Latest&allowInterrupt=1&dDocName=EREG_1918173		

Documents URL:

Map Key	Direction	Distance (mi)	Distance (ft)	Elevation (ft)	DB
182	W	0.41	2,181.34	30.41	WATER WELLS

Permit:	Static Water Lvl Ft:	19
---------	----------------------	----

Wells and Additional Sources Detail Report

Legacy No:		Contractor License:	
Station ID:	395550	Contractor Name:	
Compliance No:	1112950	Driller Name:	?
Well Use:	19354	County:	Brevard
Type of Work:		Location State:	
Casing Depth:	0	Section:	16
Total Depth:	33	Township:	22S
Diameter:	4	Range:	35E
Completion Date:	07-JAN-86 00:00	Latitude:	283458.0615
Issue Date:		Longitude:	804945.0224
Well Street Address:	2940 Redwood Av.		
Documents:	https://permitting.sjrwmd.com/apps/idcplg?IdcService=GET_FILE&coreContentOnly=1&RevisionSelectionMethod=Latest&allowInterrupt=1&dDocName=EREG_1918161		
Documents URL:			

Map Key	Direction	Distance (mi)	Distance (ft)	Elevation (ft)	DB
183	N	0.47	2,495.76	24.18	WATER WELLS

Permit:		Static Water Lvl Ft:	7
Legacy No:		Contractor License:	
Station ID:	395017	Contractor Name:	
Compliance No:	1112417	Driller Name:	
Well Use:	19354	County:	Brevard
Type of Work:		Location State:	
Casing Depth:	0	Section:	4
Total Depth:	30	Township:	22S
Diameter:	2	Range:	35E
Completion Date:	06-DEC-90 00:00	Latitude:	283529.02639
Issue Date:		Longitude:	804910.83414
Well Street Address:	2000 Fairlane		
Documents:	https://permitting.sjrwmd.com/apps/idcplg?IdcService=GET_FILE&coreContentOnly=1&RevisionSelectionMethod=Latest&allowInterrupt=1&dDocName=EREG_1917628		
Documents URL:			

Map Key	Direction	Distance (mi)	Distance (ft)	Elevation (ft)	DB
184	S	0.47	2,493.62	21.96	WATER WELLS

Permit:		Static Water Lvl Ft:	6
Legacy No:		Contractor License:	
Station ID:	288043	Contractor Name:	
Compliance No:	1005311	Driller Name:	R A Young?
Well Use:	19354	County:	Brevard
Type of Work:		Location State:	FL
Casing Depth:	0	Section:	16
Total Depth:	21	Township:	22S

Wells and Additional Sources Detail Report

Diameter:	2	Range:	35E
Completion Date:	28-SEP-93 00:00	Latitude:	283432.77614
Issue Date:		Longitude:	804915.62534
Well Street Address:	3574 Nickalous Dr, Titusville, FL 32780		
Documents:	https://permitting.sjrwmd.com/apps/idcplg?IdcService=GET_FILE&coreContentOnly=1&RevisionSelectionMethod=Latest&allowInterrupt=1&RenderItem=Web&dDocName=EREG_1810889		
Documents URL:			

Map Key	Direction	Distance (mi)	Distance (ft)	Elevation (ft)	DB
184	S	0.47	2,493.62	21.96	WATER WELLS

Permit:		Static Water Lvl Ft:	14
Legacy No:		Contractor License:	
Station ID:	288044	Contractor Name:	
Compliance No:	1005312	Driller Name:	Frank Boydston?
Well Use:	19354	County:	Brevard
Type of Work:		Location State:	FL
Casing Depth:	0	Section:	16
Total Depth:	55	Township:	22S
Diameter:	2	Range:	35E
Completion Date:	02-SEP-93 00:00	Latitude:	283432.77614
Issue Date:		Longitude:	804915.62534
Well Street Address:	3574 Nicklause Dr, Titusville, FL 32780		
Documents:	https://permitting.sjrwmd.com/apps/idcplg?IdcService=GET_FILE&coreContentOnly=1&RevisionSelectionMethod=Latest&allowInterrupt=1&RenderItem=Web&dDocName=EREG_1810890		
Documents URL:			

Map Key	Direction	Distance (mi)	Distance (ft)	Elevation (ft)	DB
185	S	0.47	2,503.68	21.96	WATER WELLS

Permit:		Static Water Lvl Ft:	6
Legacy No:		Contractor License:	
Station ID:	124435	Contractor Name:	
Compliance No:	782369	Driller Name:	Matt
Well Use:	19354	County:	Brevard
Type of Work:		Location State:	
Casing Depth:	0	Section:	16
Total Depth:	25	Township:	22S
Diameter:	0	Range:	35E
Completion Date:	10-NOV-99 00:00	Latitude:	283432.67901
Issue Date:		Longitude:	804915.52822
Well Street Address:	3580 Nick Laus Dr		
Documents:	https://permitting.sjrwmd.com/apps/idcplg?IdcService=GET_FILE&coreContentOnly=1&RevisionSelectionMethod=Latest&allowInterrupt=1&RenderItem=Web&dDocName=EREG_1501497		
Documents URL:			

Wells and Additional Sources Detail Report

Map Key	Direction	Distance (mi)	Distance (ft)	Elevation (ft)	DB
186	S	0.47	2,492.75	21.50	WATER WELLS

Permit:		Static Water Lvl Ft:	16
Legacy No:		Contractor License:	
Station ID:	209399	Contractor Name:	
Compliance No:	875226	Driller Name:	Frank D Boydston
Well Use:	19354	County:	Brevard
Type of Work:		Location State:	
Casing Depth:	118	Section:	16
Total Depth:	118	Township:	22S
Diameter:	2	Range:	35E
Completion Date:	30-JAN-04 00:00	Latitude:	283432.87849
Issue Date:		Longitude:	804908.20258
Well Street Address:	1324 Ransom		
Documents:	https://permitting.sjrwmd.com/apps/idcplg?IdcService=GET_FILE&coreContentOnly=1&RevisionSelectionMethod=Latest&allowInterrupt=1&RenderItem=Web&dDocName=EREG_1591420		
Documents URL:			

Map Key	Direction	Distance (mi)	Distance (ft)	Elevation (ft)	DB
187	E	0.45	2,397.90	18.68	WATER WELLS

Permit:		Static Water Lvl Ft:	0
Legacy No:		Contractor License:	
Station ID:	209609	Contractor Name:	
Compliance No:	875436	Driller Name:	Elliott Gulbrand
Well Use:	0	County:	Brevard
Type of Work:		Location State:	
Casing Depth:	0	Section:	15
Total Depth:	0	Township:	22S
Diameter:	0	Range:	35E
Completion Date:	15-MAR-04 00:00	Latitude:	283506.15538
Issue Date:		Longitude:	804841.50148
Well Street Address:	830 Sandhurst Ct		
Documents:	https://permitting.sjrwmd.com/apps/idcplg?IdcService=GET_FILE&coreContentOnly=1&RevisionSelectionMethod=Latest&allowInterrupt=1&RenderItem=Web&dDocName=EREG_1590640		
Documents URL:			

Map Key	Direction	Distance (mi)	Distance (ft)	Elevation (ft)	DB
187	E	0.45	2,397.90	18.68	WATER WELLS

Permit:		Static Water Lvl Ft:	4.5
Legacy No:		Contractor License:	
Station ID:	167734	Contractor Name:	

Wells and Additional Sources Detail Report

Compliance No:	832776	Driller Name:	Frank D Boydston
Well Use:	19354	County:	Brevard
Type of Work:		Location State:	
Casing Depth:	45	Section:	15
Total Depth:	45	Township:	22S
Diameter:	2	Range:	35E
Completion Date:	17-JUN-03 00:00	Latitude:	283506.15538
Issue Date:		Longitude:	804841.50148
Well Street Address:	830 Sandhurst		
Documents:	https://permitting.sjrwmd.com/apps/idcplg?IdcService=GET_FILE&coreContentOnly=1&RevisionSelectionMethod=Latest&allowInterrupt=1&Renderit on=Web&dDocName=EREG_1551961		
Documents URL:			

Map Key	Direction	Distance (mi)	Distance (ft)	Elevation (ft)	DB
187	E	0.45	2,397.90	18.68	WATER WELLS

Permit:		Static Water Lvl Ft:	0
Legacy No:		Contractor License:	
Station ID:	209604	Contractor Name:	
Compliance No:	875431	Driller Name:	Elliott Gulbrand
Well Use:	19354	County:	Brevard
Type of Work:		Location State:	
Casing Depth:	115	Section:	15
Total Depth:	125	Township:	22S
Diameter:	2	Range:	35E
Completion Date:	06-MAR-04 00:00	Latitude:	283506.15538
Issue Date:		Longitude:	804841.50148
Well Street Address:	830 Sandhurst Ct		
Documents:	https://permitting.sjrwmd.com/apps/idcplg?IdcService=GET_FILE&coreContentOnly=1&RevisionSelectionMethod=Latest&allowInterrupt=1&Renderit on=Web&dDocName=EREG_1590638		
Documents URL:			

Map Key	Direction	Distance (mi)	Distance (ft)	Elevation (ft)	DB
188	SSE	0.46	2,425.32	24.02	WATER WELLS

Permit:		Static Water Lvl Ft:	8
Legacy No:		Contractor License:	
Station ID:	288021	Contractor Name:	
Compliance No:	1005289	Driller Name:	?
Well Use:	19354	County:	Brevard
Type of Work:		Location State:	
Casing Depth:	0	Section:	16
Total Depth:	25	Township:	22S
Diameter:	2	Range:	35E
Completion Date:	09-JUL-93 00:00	Latitude:	283433.84106

Wells and Additional Sources Detail Report

Issue Date: Longitude: 804903.19062
Well Street Address: Muirfield Dr., Titusville
Documents: https://permitting.sjrwmd.com/apps/idcplg?IdcService=GET_FILE&coreContentOnly=1&RevisionSelectionMethod=Latest&allowInterrupt=1&RenderItem=Web&dDocName=EREG_1810867
Documents URL:

Map Key	Direction	Distance (mi)	Distance (ft)	Elevation (ft)	DB
189	WSW	0.45	2,369.10	23.51	WATER WELLS

Permit:	Static Water Lvl Ft:	10	
Legacy No:	Contractor License:		
Station ID:	395672	Contractor Name:	
Compliance No:	1113072	Driller Name:	?
Well Use:	19354	County:	Brevard
Type of Work:		Location State:	
Casing Depth:	0	Section:	16
Total Depth:	29	Township:	22S
Diameter:	2	Range:	35E
Completion Date:	26-FEB-91 00:00	Latitude:	283449.28772
Issue Date:		Longitude:	804943.14461
Well Street Address:	3123 S. Casper Rd.		
Documents:	https://permitting.sjrwmd.com/apps/idcplg?IdcService=GET_FILE&coreContentOnly=1&RevisionSelectionMethod=Latest&allowInterrupt=1&dDocName=EREG_1918283		
Documents URL:			

Map Key	Direction	Distance (mi)	Distance (ft)	Elevation (ft)	DB
190	SSE	0.46	2,429.03	22.47	WATER WELLS

Permit:	Static Water Lvl Ft:	18	
Legacy No:	Contractor License:		
Station ID:	395633	Contractor Name:	
Compliance No:	1113033	Driller Name:	?
Well Use:	19354	County:	Brevard
Type of Work:		Location State:	
Casing Depth:	0	Section:	16
Total Depth:	140	Township:	22S
Diameter:	2	Range:	35E
Completion Date:	09-FEB-88 00:00	Latitude:	283434.07117
Issue Date:		Longitude:	804901.5096
Well Street Address:	3547 Muirfield		
Documents:	https://permitting.sjrwmd.com/apps/idcplg?IdcService=GET_FILE&coreContentOnly=1&RevisionSelectionMethod=Latest&allowInterrupt=1&dDocName=EREG_1918244		
Documents URL:			

Map Key	Direction	Distance (mi)	Distance (ft)	Elevation (ft)	DB
---------	-----------	---------------	---------------	----------------	----

Wells and Additional Sources Detail Report

191	SW	0.46	2,403.20	21.09	WATER WELLS
-----	----	------	----------	-------	-------------

Permit:		Static Water Lvl Ft:	7
Legacy No:		Contractor License:	
Station ID:	124293	Contractor Name:	
Compliance No:	782202	Driller Name:	Paul
Well Use:	19354	County:	Brevard
Type of Work:		Location State:	
Casing Depth:	22	Section:	16
Total Depth:	22	Township:	22S
Diameter:	2	Range:	35E
Completion Date:	06-MAY-97 00:00	Latitude:	283437.27636
Issue Date:		Longitude:	804932.46067
Well Street Address:	3495 Travis		
Documents:	https://permitting.sjrwmd.com/apps/idcplg?IdcService=GET_FILE&coreContentOnly=1&RevisionSelectionMethod=Latest&allowInterrupt=1&RenderItem=Web&dDocName=EREG_1497665		
Documents URL:			

Map Key	Direction	Distance (mi)	Distance (ft)	Elevation (ft)	DB
192	E	0.45	2,384.43	15.77	WATER WELLS

Permit:		Static Water Lvl Ft:	4
Legacy No:		Contractor License:	
Station ID:	123275	Contractor Name:	
Compliance No:	781159	Driller Name:	Paul
Well Use:	19354	County:	Brevard
Type of Work:		Location State:	
Casing Depth:	0	Section:	15
Total Depth:	115	Township:	22S
Diameter:	0	Range:	35E
Completion Date:	14-MAY-02 00:00	Latitude:	283459.49376
Issue Date:		Longitude:	804840.4734
Well Street Address:	820 Williams Burg Titus		
Documents:	https://permitting.sjrwmd.com/apps/idcplg?IdcService=GET_FILE&coreContentOnly=1&RevisionSelectionMethod=Latest&allowInterrupt=1&RenderItem=Web&dDocName=EREG_1496133		
Documents URL:			

Map Key	Direction	Distance (mi)	Distance (ft)	Elevation (ft)	DB
193	SSW	0.46	2,440.65	27.86	WATER WELLS

Permit:		Static Water Lvl Ft:	12
Legacy No:		Contractor License:	
Station ID:	124279	Contractor Name:	
Compliance No:	782188	Driller Name:	Paul
Well Use:	19354	County:	Brevard

Wells and Additional Sources Detail Report

Type of Work:		Location State:	
Casing Depth:	27	Section:	16
Total Depth:	27	Township:	22S
Diameter:	2	Range:	35E
Completion Date:	06-MAY-97 00:00	Latitude:	283435.07481
Issue Date:		Longitude:	804928.54322
Well Street Address:	3520 Palmer		
Documents:	https://permitting.sjrwmd.com/apps/idcplg?IdcService=GET_FILE&coreContentOnly=1&RevisionSelectionMethod=Latest&allowInterrupt=1&Renderit on=Web&dDocName=EREG_1495777		
Documents URL:			

Map Key	Direction	Distance (mi)	Distance (ft)	Elevation (ft)	DB
194	WSW	0.46	2,409.22	24.20	WATER WELLS

Permit:		Static Water Lvl Ft:	12
Legacy No:		Contractor License:	
Station ID:	127182	Contractor Name:	
Compliance No:	785617	Driller Name:	Paul?
Well Use:	19354	County:	Brevard
Type of Work:		Location State:	
Casing Depth:	0	Section:	16
Total Depth:	140	Township:	22S
Diameter:	0	Range:	35E
Completion Date:	01-NOV-02 00:00	Latitude:	283447.87227
Issue Date:		Longitude:	804942.9704
Well Street Address:	3243 S Casper Pl		
Documents:	https://permitting.sjrwmd.com/apps/idcplg?IdcService=GET_FILE&coreContentOnly=1&RevisionSelectionMethod=Latest&allowInterrupt=1&Renderit on=Web&dDocName=EREG_1505736		
Documents URL:			

Map Key	Direction	Distance (mi)	Distance (ft)	Elevation (ft)	DB
195	SSE	0.46	2,452.47	22.71	WATER WELLS

Permit:		Static Water Lvl Ft:	6
Legacy No:		Contractor License:	
Station ID:	395763	Contractor Name:	
Compliance No:	1113163	Driller Name:	?
Well Use:	19354	County:	Brevard
Type of Work:		Location State:	
Casing Depth:	0	Section:	15
Total Depth:	29	Township:	22S
Diameter:	2	Range:	35E
Completion Date:	04-AUG-87 00:00	Latitude:	283433.87691
Issue Date:		Longitude:	804901.28298
Well Street Address:	3562 Muirfield		

Wells and Additional Sources Detail Report

Documents: https://permitting.sjrwmd.com/apps/idcplg?IdcService=GET_FILE&coreContentOnly=1&RevisionSelectionMethod=Latest&allowInterrupt=1&dDocName=EREG_1918372

Documents URL:

Map Key	Direction	Distance (mi)	Distance (ft)	Elevation (ft)	DB
196	S	0.49	2,600.60	22.52	WATER WELLS

Permit:		Static Water Lvl Ft:	6
Legacy No:		Contractor License:	
Station ID:	291311	Contractor Name:	
Compliance No:	1008581	Driller Name:	?
Well Use:	19354	County:	Brevard
Type of Work:		Location State:	FL
Casing Depth:	0	Section:	16
Total Depth:	25	Township:	22S
Diameter:	2	Range:	35E
Completion Date:	02-JUN-92 00:00	Latitude:	283431.74013
Issue Date:		Longitude:	804913.9418
Well Street Address:	3594 Nicklaus Dr., Titusville, FL 32780		
Documents:	https://permitting.sjrwmd.com/apps/idcplg?IdcService=GET_FILE&coreContentOnly=1&RevisionSelectionMethod=Latest&allowInterrupt=1&Renderit on=Web&dDocName=EREG_1814139		

Documents URL:

Map Key	Direction	Distance (mi)	Distance (ft)	Elevation (ft)	DB
197	ESE	0.44	2,319.80	15.97	WATER WELLS

Permit:		Static Water Lvl Ft:	10
Legacy No:		Contractor License:	
Station ID:	247411	Contractor Name:	
Compliance No:	964604	Driller Name:	Michael Eggert?
Well Use:	19352	County:	Brevard
Type of Work:		Location State:	FL
Casing Depth:	0	Section:	15
Total Depth:	120	Township:	22S
Diameter:	2	Range:	35E
Completion Date:	01-JUN-94 00:00	Latitude:	283451.10075
Issue Date:		Longitude:	804842.21374
Well Street Address:	785 Lakewood, Titusville, FL		
Documents:	https://permitting.sjrwmd.com/apps/idcplg?IdcService=GET_FILE&coreContentOnly=1&RevisionSelectionMethod=Latest&allowInterrupt=1&Renderit on=Web&dDocName=EREG_1770510		

Documents URL:

Map Key	Direction	Distance (mi)	Distance (ft)	Elevation (ft)	DB
198	WSW	0.46	2,424.43	24.34	WATER WELLS

Wells and Additional Sources Detail Report

Permit:		Static Water Lvl Ft:	12
Legacy No:		Contractor License:	
Station ID:	122428	Contractor Name:	
Compliance No:	780303	Driller Name:	Paul
Well Use:	19354	County:	Brevard
Type of Work:		Location State:	
Casing Depth:	0	Section:	16
Total Depth:	140	Township:	22S
Diameter:	0	Range:	35E
Completion Date:	01-NOV-02 00:00	Latitude:	283447.48794
Issue Date:		Longitude:	804942.95971
Well Street Address:	3263 S Casper Pl		
Documents:	https://permitting.sjrwmd.com/apps/idcplg?IdcService=GET_FILE&coreContentOnly=1&RevisionSelectionMethod=Latest&allowInterrupt=1&Renderit on=Web&dDocName=EREG_1494568		
Documents URL:			

Map Key	Direction	Distance (mi)	Distance (ft)	Elevation (ft)	DB
199	W	0.45	2,357.60	28.24	WATER WELLS

Permit:		Static Water Lvl Ft:	10
Legacy No:		Contractor License:	
Station ID:	288019	Contractor Name:	
Compliance No:	1005287	Driller Name:	?
Well Use:	19354	County:	Brevard
Type of Work:		Location State:	FL
Casing Depth:	0	Section:	16
Total Depth:	30	Township:	22S
Diameter:		Range:	35E
Completion Date:	04-JAN-93 00:00	Latitude:	283455.5362
Issue Date:		Longitude:	804946.1879
Well Street Address:	3045 N. Casper Pl., Titusville, FL 32780		
Documents:	https://permitting.sjrwmd.com/apps/idcplg?IdcService=GET_FILE&coreContentOnly=1&RevisionSelectionMethod=Latest&allowInterrupt=1&Renderit on=Web&dDocName=EREG_1810865		
Documents URL:			

Map Key	Direction	Distance (mi)	Distance (ft)	Elevation (ft)	DB
200	ENE	0.47	2,455.41	18.64	WATER WELLS

Permit:		Static Water Lvl Ft:	13
Legacy No:		Contractor License:	
Station ID:	152753	Contractor Name:	
Compliance No:	817641	Driller Name:	Keith Barnes
Well Use:	19354	County:	Brevard
Type of Work:		Location State:	

Wells and Additional Sources Detail Report

Casing Depth:	115	Section:	15
Total Depth:	130	Township:	22S
Diameter:	2	Range:	35E
Completion Date:	26-JUL-00 00:00	Latitude:	283508.6807
Issue Date:		Longitude:	804841.24246
Well Street Address:	2630 Liberty Ave		
Documents:	https://permitting.sjrwmd.com/apps/idcplg?IdcService=GET_FILE&coreContentOnly=1&RevisionSelectionMethod=Latest&allowInterrupt=1&RenderItem=Web&dDocName=EREG_1530813		
Documents URL:			

Map Key	Direction	Distance (mi)	Distance (ft)	Elevation (ft)	DB
201	E	0.45	2,375.74	15.38	WATER WELLS

Permit:		Static Water Lvl Ft:	5
Legacy No:		Contractor License:	
Station ID:	394953	Contractor Name:	
Compliance No:	1112353	Driller Name:	?
Well Use:	0	County:	Brevard
Type of Work:		Location State:	FL
Casing Depth:	0	Section:	3
Total Depth:	110	Township:	22S
Diameter:		Range:	35E
Completion Date:	24-AUG-89 00:00	Latitude:	283455.85995
Issue Date:		Longitude:	804840.59497
Well Street Address:	2975 Lacita Ln, Titusville, FL 32780		
Documents:	https://permitting.sjrwmd.com/apps/idcplg?IdcService=GET_FILE&coreContentOnly=1&RevisionSelectionMethod=Latest&allowInterrupt=1&dDocName=EREG_1917566		
Documents URL:			

Map Key	Direction	Distance (mi)	Distance (ft)	Elevation (ft)	DB
202	NNE	0.47	2,469.56	17.06	WATER WELLS

Permit:		Static Water Lvl Ft:	6
Legacy No:		Contractor License:	
Station ID:	395287	Contractor Name:	
Compliance No:	1112687	Driller Name:	?
Well Use:	19354	County:	Brevard
Type of Work:		Location State:	FL
Casing Depth:	0	Section:	9
Total Depth:	71	Township:	22S
Diameter:	2	Range:	35E
Completion Date:	06-SEP-89 00:00	Latitude:	283526.22826
Issue Date:		Longitude:	804856.0381
Well Street Address:	1090 Country Club Blv., Titusville, FL 32780		
Documents:	https://permitting.sjrwmd.com/apps/idcplg?IdcService=GET_FILE&coreContentOnly=1&RevisionSelectionMethod=Latest&allowInterrupt=1&dDocName=EREG_1917566		
Documents URL:			

Wells and Additional Sources Detail Report

ame=EREG_1917898

Documents URL:

Map Key	Direction	Distance (mi)	Distance (ft)	Elevation (ft)	DB
203	NNW	0.48	2,511.03	20.97	WATER WELLS

Permit:		Static Water Lvl Ft:	10
Legacy No:		Contractor License:	
Station ID:	124345	Contractor Name:	
Compliance No:	782254	Driller Name:	Peter Lankenau
Well Use:	19354	County:	Brevard
Type of Work:		Location State:	
Casing Depth:	106	Section:	9
Total Depth:	120	Township:	22S
Diameter:	2	Range:	35E
Completion Date:	02-MAY-02 00:00	Latitude:	283528.84531
Issue Date:		Longitude:	804924.66671
Well Street Address:	James Cir		
Documents:	https://permitting.sjrwmd.com/apps/idcplg?IdcService=GET_FILE&coreContentOnly=1&RevisionSelectionMethod=Latest&allowInterrupt=1&RenderItem=Web&dDocName=EREG_1501884		

Documents URL:

Map Key	Direction	Distance (mi)	Distance (ft)	Elevation (ft)	DB
203	NNW	0.48	2,511.03	20.97	WATER WELLS

Permit:		Static Water Lvl Ft:	10
Legacy No:		Contractor License:	
Station ID:	122652	Contractor Name:	
Compliance No:	780536	Driller Name:	Peter Lankenau?
Well Use:	19354	County:	Brevard
Type of Work:		Location State:	
Casing Depth:	106	Section:	9
Total Depth:	120	Township:	22S
Diameter:	2	Range:	35E
Completion Date:	02-MAY-02 00:00	Latitude:	283528.84531
Issue Date:		Longitude:	804924.66671
Well Street Address:	James Cir		
Documents:	https://permitting.sjrwmd.com/apps/idcplg?IdcService=GET_FILE&coreContentOnly=1&RevisionSelectionMethod=Latest&allowInterrupt=1&RenderItem=Web&dDocName=EREG_1495011		

Documents URL:

Map Key	Direction	Distance (mi)	Distance (ft)	Elevation (ft)	DB
204	SSE	0.47	2,465.39	23.11	WATER WELLS

Permit:	Static Water Lvl Ft:	18
---------	----------------------	----

Wells and Additional Sources Detail Report

Legacy No:		Contractor License:	
Station ID:	395625	Contractor Name:	
Compliance No:	1113025	Driller Name:	?
Well Use:	19356	County:	Brevard
Type of Work:		Location State:	
Casing Depth:	0	Section:	16
Total Depth:	95	Township:	22S
Diameter:	2	Range:	35E
Completion Date:	02-MAR-89 00:00	Latitude:	283434.07117
Issue Date:		Longitude:	804859.7937
Well Street Address:	3557 Muirfield		
Documents:	https://permitting.sjrwmd.com/apps/idcplg?IdcService=GET_FILE&coreContentOnly=1&RevisionSelectionMethod=Latest&allowInterrupt=1&dDocName=EREG_1918236		
Documents URL:			

Map Key	Direction	Distance (mi)	Distance (ft)	Elevation (ft)	DB
204	SSE	0.47	2,465.39	23.11	WATER WELLS

Permit:		Static Water Lvl Ft:	18
Legacy No:		Contractor License:	
Station ID:	395607	Contractor Name:	
Compliance No:	1113007	Driller Name:	?
Well Use:	0	County:	Brevard
Type of Work:		Location State:	
Casing Depth:	0	Section:	16
Total Depth:	150	Township:	22S
Diameter:	2	Range:	35E
Completion Date:	03-MAR-89 00:00	Latitude:	283434.07117
Issue Date:		Longitude:	804859.7937
Well Street Address:	3557 Muirfield		
Documents:	https://permitting.sjrwmd.com/apps/idcplg?IdcService=GET_FILE&coreContentOnly=1&RevisionSelectionMethod=Latest&allowInterrupt=1&dDocName=EREG_1918218		
Documents URL:			

Map Key	Direction	Distance (mi)	Distance (ft)	Elevation (ft)	DB
205	NNW	0.48	2,524.80	20.97	WATER WELLS

Permit:		Static Water Lvl Ft:	10
Legacy No:		Contractor License:	
Station ID:	124263	Contractor Name:	
Compliance No:	782172	Driller Name:	Paul?
Well Use:	19354	County:	Brevard
Type of Work:		Location State:	
Casing Depth:	0	Section:	9
Total Depth:	120	Township:	22S

Wells and Additional Sources Detail Report

Diameter:	0	Range:	35E
Completion Date:	23-AUG-02 00:00	Latitude:	283528.98017
Issue Date:		Longitude:	804924.6905
Well Street Address:	1600 James Cir		
Documents:	https://permitting.sjrwmd.com/apps/idcplg?IdcService=GET_FILE&coreContentOnly=1&RevisionSelectionMethod=Latest&allowInterrupt=1&Renderit on=Web&dDocName=EREG_1498163		
Documents URL:			

Map Key	Direction	Distance (mi)	Distance (ft)	Elevation (ft)	DB
205	NNW	0.48	2,524.80	20.97	WATER WELLS

Permit:		Static Water Lvl Ft:	0
Legacy No:		Contractor License:	
Station ID:	163899	Contractor Name:	
Compliance No:	828929	Driller Name:	Paul Smith?
Well Use:	19354	County:	Brevard
Type of Work:		Location State:	
Casing Depth:	105	Section:	9
Total Depth:	120	Township:	22S
Diameter:	2	Range:	35E
Completion Date:	23-AUG-02 00:00	Latitude:	283528.98017
Issue Date:		Longitude:	804924.6905
Well Street Address:	1600 James Circle		
Documents:	https://permitting.sjrwmd.com/apps/idcplg?IdcService=GET_FILE&coreContentOnly=1&RevisionSelectionMethod=Latest&allowInterrupt=1&Renderit on=Web&dDocName=EREG_1534812		
Documents URL:			

Map Key	Direction	Distance (mi)	Distance (ft)	Elevation (ft)	DB
206	WSW	0.47	2,457.30	23.92	WATER WELLS

Permit:		Static Water Lvl Ft:	8
Legacy No:		Contractor License:	
Station ID:	124268	Contractor Name:	
Compliance No:	782177	Driller Name:	?
Well Use:	19354	County:	Brevard
Type of Work:		Location State:	
Casing Depth:	21	Section:	16
Total Depth:	25	Township:	22S
Diameter:	2	Range:	35E
Completion Date:	12-MAR-97 00:00	Latitude:	283447.3128
Issue Date:		Longitude:	804943.2741
Well Street Address:	3230 South Caspar Pl		
Documents:	https://permitting.sjrwmd.com/apps/idcplg?IdcService=GET_FILE&coreContentOnly=1&RevisionSelectionMethod=Latest&allowInterrupt=1&Renderit on=Web&dDocName=EREG_1499975		
Documents URL:			

Wells and Additional Sources Detail Report

Map Key	Direction	Distance (mi)	Distance (ft)	Elevation (ft)	DB
207	WSW	0.46	2,454.66	24.13	WATER WELLS
Permit:			Static Water Lvl Ft:	5	
Legacy No:			Contractor License:		
Station ID:	291302		Contractor Name:		
Compliance No:	1008572		Driller Name:	?	
Well Use:	0		County:	Brevard	
Type of Work:			Location State:		
Casing Depth:	0		Section:	16	
Total Depth:	160		Township:	22S	
Diameter:	2		Range:	35E	
Completion Date:	17-JUL-92 00:00		Latitude:	283446.6653	
Issue Date:			Longitude:	804942.88559	
Well Street Address:	3141 S. Casper Pl				
Documents:	https://permitting.sjrwmd.com/apps/idcplg?IdcService=GET_FILE&coreContentOnly=1&RevisionSelectionMethod=Latest&allowInterrupt=1&Renderit on=Web&dDocName=EREG_1814130				
Documents URL:					

Map Key	Direction	Distance (mi)	Distance (ft)	Elevation (ft)	DB
207	WSW	0.46	2,454.66	24.13	WATER WELLS
Permit:			Static Water Lvl Ft:	6	
Legacy No:			Contractor License:		
Station ID:	264816		Contractor Name:		
Compliance No:	982055		Driller Name:	?	
Well Use:	19354		County:	Brevard	
Type of Work:			Location State:	FL	
Casing Depth:	0		Section:	16	
Total Depth:	30		Township:	22S	
Diameter:	0		Range:	35E	
Completion Date:	16-AUG-95 00:00		Latitude:	283446.6653	
Issue Date:			Longitude:	804942.88559	
Well Street Address:	3141 S. Casper Pl., Titusville, FL 32780				
Documents:	https://permitting.sjrwmd.com/apps/idcplg?IdcService=GET_FILE&coreContentOnly=1&RevisionSelectionMethod=Latest&allowInterrupt=1&Renderit on=Web&dDocName=EREG_1787684				
Documents URL:					

Map Key	Direction	Distance (mi)	Distance (ft)	Elevation (ft)	DB
208	S	0.50	2,644.72	23.15	WATER WELLS
Permit:			Static Water Lvl Ft:	0	
Legacy No:			Contractor License:		
Station ID:	123806		Contractor Name:		

Wells and Additional Sources Detail Report

Compliance No:	781715	Driller Name:	?
Well Use:	19354	County:	Brevard
Type of Work:		Location State:	
Casing Depth:	0	Section:	16
Total Depth:	130	Township:	22S
Diameter:	0	Range:	35E
Completion Date:	23-JUL-99 00:00	Latitude:	283431.31576
Issue Date:		Longitude:	804912.31658
Well Street Address:	3557 Nicholeus		
Documents:	https://permitting.sjrwmd.com/apps/idcplg?IdcService=GET_FILE&coreContentOnly=1&RevisionSelectionMethod=Latest&allowInterrupt=1&Renderit on=Web&dDocName=EREG_1500426		
Documents URL:			

Map Key	Direction	Distance (mi)	Distance (ft)	Elevation (ft)	DB
209	SSE	0.47	2,478.93	24.02	WATER WELLS

Permit:		Static Water Lvl Ft:	15
Legacy No:		Contractor License:	
Station ID:	395624	Contractor Name:	
Compliance No:	1113024	Driller Name:	?
Well Use:	19354	County:	Brevard
Type of Work:		Location State:	
Casing Depth:	0	Section:	16
Total Depth:	94	Township:	22S
Diameter:	4	Range:	35E
Completion Date:	25-FEB-89 00:00	Latitude:	283434.07117
Issue Date:		Longitude:	804859.24329
Well Street Address:	3569 Muirfield		
Documents:	https://permitting.sjrwmd.com/apps/idcplg?IdcService=GET_FILE&coreContentOnly=1&RevisionSelectionMethod=Latest&allowInterrupt=1&dDocName=EREG_1918235		
Documents URL:			

Map Key	Direction	Distance (mi)	Distance (ft)	Elevation (ft)	DB
210	ENE	0.47	2,492.16	18.01	WATER WELLS

Permit:		Static Water Lvl Ft:	8
Legacy No:		Contractor License:	
Station ID:	152691	Contractor Name:	
Compliance No:	817579	Driller Name:	Keith Barnes
Well Use:	19354	County:	Brevard
Type of Work:		Location State:	
Casing Depth:	126	Section:	15
Total Depth:	140	Township:	22S
Diameter:	2	Range:	35E
Completion Date:	18-OCT-00 00:00	Latitude:	283508.51881

Wells and Additional Sources Detail Report

Issue Date: Longitude: 804840.78922
Well Street Address: 2640 Liberty Ave
Documents: https://permitting.sjrwmd.com/apps/idcplg?IdcService=GET_FILE&coreContentOnly=1&RevisionSelectionMethod=Latest&allowInterrupt=1&RenderItem=Web&dDocName=EREG_1553122
Documents URL:

Map Key	Direction	Distance (mi)	Distance (ft)	Elevation (ft)	DB
211	SSW	0.47	2,505.10	28.70	WATER WELLS

Permit:		Static Water Lvl Ft:	10
Legacy No:		Contractor License:	
Station ID:	152701	Contractor Name:	
Compliance No:	817589	Driller Name:	Dustin?
Well Use:	19354	County:	Brevard
Type of Work:		Location State:	
Casing Depth:	20	Section:	16
Total Depth:	26	Township:	22S
Diameter:	2	Range:	35E
Completion Date:	10-AUG-00 00:00	Latitude:	283434.42256
Issue Date:		Longitude:	804928.64669
Well Street Address:	3536 Palmer Dr		
Documents:	https://permitting.sjrwmd.com/apps/idcplg?IdcService=GET_FILE&coreContentOnly=1&RevisionSelectionMethod=Latest&allowInterrupt=1&RenderItem=Web&dDocName=EREG_1524340		
Documents URL:			

Map Key	Direction	Distance (mi)	Distance (ft)	Elevation (ft)	DB
212	WSW	0.46	2,453.77	26.62	WATER WELLS

Permit:		Static Water Lvl Ft:	10
Legacy No:		Contractor License:	
Station ID:	395613	Contractor Name:	
Compliance No:	1113013	Driller Name:	?
Well Use:	0	County:	Brevard
Type of Work:		Location State:	FL
Casing Depth:	0	Section:	16
Total Depth:	30	Township:	22S
Diameter:	2	Range:	35E
Completion Date:	11-SEP-89 00:00	Latitude:	283452.78361
Issue Date:		Longitude:	804946.04185
Well Street Address:	3085 Casper Dr, Titusville, FL		
Documents:	https://permitting.sjrwmd.com/apps/idcplg?IdcService=GET_FILE&coreContentOnly=1&RevisionSelectionMethod=Latest&allowInterrupt=1&dDocName=EREG_1918224		
Documents URL:			

Map Key	Direction	Distance (mi)	Distance (ft)	Elevation (ft)	DB
---------	-----------	---------------	---------------	----------------	----

Wells and Additional Sources Detail Report

213 NNW 0.49 2,562.50 20.88 WATER WELLS

Permit:		Static Water Lvl Ft:	12
Legacy No:		Contractor License:	
Station ID:	124342	Contractor Name:	
Compliance No:	782251	Driller Name:	Paul
Well Use:	19352	County:	Brevard
Type of Work:		Location State:	
Casing Depth:	120	Section:	9
Total Depth:	120	Township:	22S
Diameter:	2	Range:	35E
Completion Date:	14-MAR-02 00:00	Latitude:	283529.36868
Issue Date:		Longitude:	804924.56101
Well Street Address:	1610 James Cr		
Documents:	https://permitting.sjrwmd.com/apps/idcplg?IdcService=GET_FILE&coreContentOnly=1&RevisionSelectionMethod=Latest&allowInterrupt=1&RenderItem=Web&dDocName=EREG_1498602		
Documents URL:			

Map Key	Direction	Distance (mi)	Distance (ft)	Elevation (ft)	DB
---------	-----------	---------------	---------------	----------------	----

213 NNW 0.49 2,562.50 20.88 WATER WELLS

Permit:		Static Water Lvl Ft:	12
Legacy No:		Contractor License:	
Station ID:	122670	Contractor Name:	
Compliance No:	780554	Driller Name:	Paul
Well Use:	19352	County:	Brevard
Type of Work:		Location State:	
Casing Depth:	120	Section:	9
Total Depth:	120	Township:	22S
Diameter:	2	Range:	35E
Completion Date:	14-MAR-02 00:00	Latitude:	283529.36868
Issue Date:		Longitude:	804924.56101
Well Street Address:	1610 James Ct		
Documents:	https://permitting.sjrwmd.com/apps/idcplg?IdcService=GET_FILE&coreContentOnly=1&RevisionSelectionMethod=Latest&allowInterrupt=1&RenderItem=Web&dDocName=EREG_1500549		
Documents URL:			

Map Key	Direction	Distance (mi)	Distance (ft)	Elevation (ft)	DB
---------	-----------	---------------	---------------	----------------	----

214 E 0.48 2,529.33 18.30 WATER WELLS

Permit:		Static Water Lvl Ft:	13
Legacy No:		Contractor License:	
Station ID:	288077	Contractor Name:	
Compliance No:	1005345	Driller Name:	Curtis B. Martland?
Well Use:	19352	County:	Brevard

Wells and Additional Sources Detail Report

Type of Work:		Location State:	
Casing Depth:	0	Section:	10
Total Depth:	56	Township:	22S
Diameter:		Range:	35E
Completion Date:	17-MAR-93 00:00	Latitude:	283506.12301
Issue Date:		Longitude:	804839.97984
Well Street Address:	810 Sand Hurst		
Documents:	https://permitting.sjrwmd.com/apps/idcplg?IdcService=GET_FILE&coreContentOnly=1&RevisionSelectionMethod=Latest&allowInterrupt=1&RenderItem=Web&dDocName=EREG_1810923		
Documents URL:			

Map Key	Direction	Distance (mi)	Distance (ft)	Elevation (ft)	DB
215	E	0.47	2,469.11	15.13	WATER WELLS

Permit:		Static Water Lvl Ft:	4
Legacy No:		Contractor License:	
Station ID:	122871	Contractor Name:	
Compliance No:	780755	Driller Name:	Paul
Well Use:	19354	County:	Brevard
Type of Work:		Location State:	
Casing Depth:	0	Section:	15
Total Depth:	115	Township:	22S
Diameter:	0	Range:	35E
Completion Date:	14-MAY-02 00:00	Latitude:	283459.58314
Issue Date:		Longitude:	804839.52656
Well Street Address:	820 Williams Burg Dr		
Documents:	https://permitting.sjrwmd.com/apps/idcplg?IdcService=GET_FILE&coreContentOnly=1&RevisionSelectionMethod=Latest&allowInterrupt=1&RenderItem=Web&dDocName=EREG_1498812		
Documents URL:			

Map Key	Direction	Distance (mi)	Distance (ft)	Elevation (ft)	DB
216	NNE	0.50	2,619.14	18.50	WATER WELLS

Permit:		Static Water Lvl Ft:	5
Legacy No:		Contractor License:	
Station ID:	93482	Contractor Name:	
Compliance No:	544867	Driller Name:	KEITH BARNES
Well Use:	19354	County:	Brevard
Type of Work:		Location State:	
Casing Depth:	20	Section:	8
Total Depth:	30	Township:	22S
Diameter:	2	Range:	35E
Completion Date:	08-FEB-01 00:00	Latitude:	283530.08094
Issue Date:		Longitude:	804904.84428
Well Street Address:	2000 WHITE SAND DR		

Wells and Additional Sources Detail Report

Documents: https://permitting.sjrwmd.com/apps/idcplg?IdcService=GET_FILE&coreContentOnly=1&RevisionSelectionMethod=Latest&allowInterrupt=1&RenderItem=Web&dDocName=EREG_500251

Documents URL:

Map Key	Direction	Distance (mi)	Distance (ft)	Elevation (ft)	DB
217	WSW	0.46	2,438.18	27.44	WATER WELLS

Permit:		Static Water Lvl Ft:	0
Legacy No:		Contractor License:	
Station ID:	123976	Contractor Name:	
Compliance No:	781885	Driller Name:	Paul Gumieny
Well Use:	0	County:	Brevard
Type of Work:		Location State:	
Casing Depth:	0	Section:	16
Total Depth:	0	Township:	22S
Diameter:	0	Range:	35E
Completion Date:	12-MAY-99 00:00	Latitude:	283454.20881
Issue Date:		Longitude:	804946.57642

Well Street Address: 3065 Casper Place

Documents: https://permitting.sjrwmd.com/apps/idcplg?IdcService=GET_FILE&coreContentOnly=1&RevisionSelectionMethod=Latest&allowInterrupt=1&RenderItem=Web&dDocName=EREG_1499986

Documents URL:

Map Key	Direction	Distance (mi)	Distance (ft)	Elevation (ft)	DB
217	WSW	0.46	2,438.18	27.44	WATER WELLS

Permit:		Static Water Lvl Ft:	0
Legacy No:		Contractor License:	
Station ID:	123955	Contractor Name:	
Compliance No:	781864	Driller Name:	Paul Gumieny
Well Use:	0	County:	Brevard
Type of Work:		Location State:	
Casing Depth:	0	Section:	16
Total Depth:	0	Township:	22S
Diameter:	0	Range:	35E
Completion Date:	12-MAY-99 00:00	Latitude:	283454.20881
Issue Date:		Longitude:	804946.57642

Well Street Address: 3065 Casper Place

Documents: https://permitting.sjrwmd.com/apps/idcplg?IdcService=GET_FILE&coreContentOnly=1&RevisionSelectionMethod=Latest&allowInterrupt=1&RenderItem=Web&dDocName=EREG_1502078

Documents URL:

Map Key	Direction	Distance (mi)	Distance (ft)	Elevation (ft)	DB
217	WSW	0.46	2,438.18	27.44	WATER WELLS

Wells and Additional Sources Detail Report

Permit:	Static Water Lvl Ft: 0
Legacy No:	Contractor License:
Station ID: 124366	Contractor Name:
Compliance No: 782300	Driller Name: Paul Gumieny
Well Use: 0	County: Brevard
Type of Work:	Location State:
Casing Depth: 0	Section: 16
Total Depth: 0	Township: 22S
Diameter: 0	Range: 35E
Completion Date: 01-FEB-99 00:00	Latitude: 283454.20881
Issue Date:	Longitude: 804946.57642
Well Street Address: 3065 Casper Place	
Documents: https://permitting.sjrwmd.com/apps/idcplg?IdcService=GET_FILE&coreContentOnly=1&RevisionSelectionMethod=Latest&allowInterrupt=1&Renderit on=Web&dDocName=EREG_1498611	
Documents URL:	

Map Key	Direction	Distance (mi)	Distance (ft)	Elevation (ft)	DB
218	E	0.48	2,508.08	16.03	WATER WELLS

Permit:	Static Water Lvl Ft: 12
Legacy No:	Contractor License:
Station ID: 93717	Contractor Name:
Compliance No: 545102	Driller Name: PAUL?
Well Use: 19354	County: Brevard
Type of Work:	Location State:
Casing Depth: 130	Section: 15
Total Depth: 130	Township: 22S
Diameter: 2	Range: 35E
Completion Date: 15-JAN-01 00:00	Latitude: 283502.59408
Issue Date:	Longitude: 804839.42943
Well Street Address: 2790 LIBERTY AVE	
Documents: https://permitting.sjrwmd.com/apps/idcplg?IdcService=GET_FILE&coreContentOnly=1&RevisionSelectionMethod=Latest&allowInterrupt=1&Renderit on=Web&dDocName=EREG_1469796	
Documents URL:	

Map Key	Direction	Distance (mi)	Distance (ft)	Elevation (ft)	DB
219	NNE	0.48	2,519.81	17.31	WATER WELLS

Permit:	Static Water Lvl Ft: 15
Legacy No:	Contractor License:
Station ID: 431946	Contractor Name:
Compliance No: 1229782	Driller Name: David Cullen
Well Use: 1031	County: Brevard
Type of Work:	Location State:

Wells and Additional Sources Detail Report

Casing Depth:	105	Section:	9
Total Depth:	118	Township:	22S
Diameter:	2	Range:	35E
Completion Date:	29-AUG-12 00:00	Latitude:	283526.16889
Issue Date:		Longitude:	804854.69689
Well Street Address:	1060 Country Club Blvd		
	Titusville FL 32786		
Documents:	https://permitting.sjrwmd.com/apps/idcplg?IdcService=GET_FILE&coreContentOnly=1&RevisionSelectionMethod=Latest&allowInterrupt=1&dDocName=EREG_5783221		
Documents URL:			

Map Key	Direction	Distance (mi)	Distance (ft)	Elevation (ft)	DB
220	E	0.47	2,483.12	15.13	WATER WELLS

Permit:		Static Water Lvl Ft:	9
Legacy No:		Contractor License:	
Station ID:	395756	Contractor Name:	
Compliance No:	1113156	Driller Name:	?
Well Use:	19354	County:	Brevard
Type of Work:		Location State:	FL
Casing Depth:	0	Section:	15
Total Depth:	117	Township:	22S
Diameter:		Range:	35E
Completion Date:	30-MAR-90 00:00	Latitude:	283459.48602
Issue Date:		Longitude:	804839.3647
Well Street Address:	2895 Liberty Ave, Titusville, FL		
Documents:	https://permitting.sjrwmd.com/apps/idcplg?IdcService=GET_FILE&coreContentOnly=1&RevisionSelectionMethod=Latest&allowInterrupt=1&dDocName=EREG_1918365		
Documents URL:			

Map Key	Direction	Distance (mi)	Distance (ft)	Elevation (ft)	DB
221	ENE	0.48	2,534.11	17.69	WATER WELLS

Permit:		Static Water Lvl Ft:	10
Legacy No:		Contractor License:	
Station ID:	152711	Contractor Name:	
Compliance No:	817599	Driller Name:	Keith Barnes
Well Use:	19354	County:	Brevard
Type of Work:		Location State:	
Casing Depth:	126	Section:	15
Total Depth:	140	Township:	22S
Diameter:	2	Range:	35E
Completion Date:	14-SEP-00 00:00	Latitude:	283508.36592
Issue Date:		Longitude:	804840.28098
Well Street Address:	2620 Liberty Ave		

Wells and Additional Sources Detail Report

Documents: https://permitting.sjrwmd.com/apps/idcplg?IdcService=GET_FILE&coreContentOnly=1&RevisionSelectionMethod=Latest&allowInterrupt=1&RenderItem=Web&dDocName=EREG_1530925

Documents URL:

Map Key	Direction	Distance (mi)	Distance (ft)	Elevation (ft)	DB
222	NNW	0.49	2,597.34	20.39	WATER WELLS

Permit:		Static Water Lvl Ft:	12
Legacy No:		Contractor License:	
Station ID:	152213	Contractor Name:	
Compliance No:	817101	Driller Name:	Peter Lankenau?
Well Use:	19354	County:	Brevard
Type of Work:		Location State:	
Casing Depth:	104	Section:	9
Total Depth:	120	Township:	22S
Diameter:	2	Range:	35E
Completion Date:	25-SEP-00 00:00	Latitude:	283529.72483
Issue Date:		Longitude:	804924.46388
Well Street Address:	1620 James Cir		
Documents:	https://permitting.sjrwmd.com/apps/idcplg?IdcService=GET_FILE&coreContentOnly=1&RevisionSelectionMethod=Latest&allowInterrupt=1&RenderItem=Web&dDocName=EREG_1526561		

Documents URL:

Map Key	Direction	Distance (mi)	Distance (ft)	Elevation (ft)	DB
223	W	0.45	2,388.18	30.78	WATER WELLS

Permit:		Static Water Lvl Ft:	15
Legacy No:		Contractor License:	
Station ID:	124334	Contractor Name:	
Compliance No:	782243	Driller Name:	Robert O Warren Jr.
Well Use:	19354	County:	Brevard
Type of Work:		Location State:	
Casing Depth:	0	Section:	16
Total Depth:	25	Township:	22S
Diameter:	0	Range:	35E
Completion Date:	06-JUN-96 00:00	Latitude:	283459.2594
Issue Date:		Longitude:	804947.70955
Well Street Address:	2365 Southwest		
Documents:	https://permitting.sjrwmd.com/apps/idcplg?IdcService=GET_FILE&coreContentOnly=1&RevisionSelectionMethod=Latest&allowInterrupt=1&RenderItem=Web&dDocName=EREG_1498401		

Documents URL:

Map Key	Direction	Distance (mi)	Distance (ft)	Elevation (ft)	DB
224	WSW	0.48	2,528.46	26.11	WATER WELLS

Wells and Additional Sources Detail Report

Permit:		Static Water Lvl Ft:	
Legacy No:		Contractor License:	
Station ID:	473750	Contractor Name:	
Compliance No:	1344532	Driller Name:	Keith Barnes
Well Use:	3643	County:	Brevard
Type of Work:		Location State:	
Casing Depth:	21	Section:	16
Total Depth:	30	Township:	22S
Diameter:	2	Range:	35E
Completion Date:	12-OCT-05 00:00	Latitude:	
Issue Date:		Longitude:	
Well Street Address:	3230 S. Casper Place; ; FL -		
Documents:	https://permitting.sjrwmd.com/apps/idcplg?IdcService=GET_FILE&coreContentOnly=1&RevisionSelectionMethod=Latest&allowInterrupt=1&dDocName=EREG_6635326		
Documents URL:			

Map Key	Direction	Distance (mi)	Distance (ft)	Elevation (ft)	DB
225	ENE	0.48	2,554.11	17.69	WATER WELLS

Permit:		Static Water Lvl Ft:	8
Legacy No:		Contractor License:	
Station ID:	152418	Contractor Name:	
Compliance No:	817306	Driller Name:	Keith Barnes
Well Use:	19354	County:	Brevard
Type of Work:		Location State:	
Casing Depth:	120	Section:	15
Total Depth:	130	Township:	22S
Diameter:	2	Range:	35E
Completion Date:	31-AUG-00 00:00	Latitude:	283508.6483
Issue Date:		Longitude:	804840.10933
Well Street Address:	2645 Liberty Ave		
Documents:	https://permitting.sjrwmd.com/apps/idcplg?IdcService=GET_FILE&coreContentOnly=1&RevisionSelectionMethod=Latest&allowInterrupt=1&Renderition=Web&dDocName=EREG_1525658		
Documents URL:			

Map Key	Direction	Distance (mi)	Distance (ft)	Elevation (ft)	DB
226	WSW	0.47	2,497.67	26.41	WATER WELLS

Permit:		Static Water Lvl Ft:	0
Legacy No:		Contractor License:	
Station ID:	127663	Contractor Name:	
Compliance No:	786098	Driller Name:	Rochard Michler?
Well Use:	3070	County:	Brevard
Type of Work:		Location State:	

Wells and Additional Sources Detail Report

Casing Depth:	20	Section:	16
Total Depth:	30	Township:	22S
Diameter:	2	Range:	35E
Completion Date:	22-JUL-98 00:00	Latitude:	283452.88138
Issue Date:		Longitude:	804946.64118
Well Street Address:	3080 Casper Place		
Documents:	https://permitting.sjrwmd.com/apps/idcplg?IdcService=GET_FILE&coreContentOnly=1&RevisionSelectionMethod=Latest&allowInterrupt=1&RenderItem=Web&dDocName=EREG_1503095		
Documents URL:			

Map Key	Direction	Distance (mi)	Distance (ft)	Elevation (ft)	DB
226	WSW	0.47	2,497.67	26.41	WATER WELLS

Permit:		Static Water Lvl Ft:	0
Legacy No:		Contractor License:	
Station ID:	123125	Contractor Name:	
Compliance No:	781009	Driller Name:	Michael Meyer?
Well Use:	19354	County:	Brevard
Type of Work:		Location State:	
Casing Depth:	20	Section:	16
Total Depth:	30	Township:	22S
Diameter:	2	Range:	35E
Completion Date:	22-JUL-98 00:00	Latitude:	283452.88138
Issue Date:		Longitude:	804946.64118
Well Street Address:	3080 Casper Place		
Documents:	https://permitting.sjrwmd.com/apps/idcplg?IdcService=GET_FILE&coreContentOnly=1&RevisionSelectionMethod=Latest&allowInterrupt=1&RenderItem=Web&dDocName=EREG_1499768		
Documents URL:			

Map Key	Direction	Distance (mi)	Distance (ft)	Elevation (ft)	DB
227	E	0.49	2,575.51	18.71	WATER WELLS

Permit:		Static Water Lvl Ft:	12
Legacy No:		Contractor License:	
Station ID:	291249	Contractor Name:	
Compliance No:	1008519	Driller Name:	?
Well Use:	19354	County:	Brevard
Type of Work:		Location State:	FL
Casing Depth:	0	Section:	15
Total Depth:	80	Township:	22S
Diameter:	2	Range:	35E
Completion Date:	03-JUL-92 00:00	Latitude:	283506.22324
Issue Date:		Longitude:	804839.47418
Well Street Address:	Lot 14 Sandhurst Ct., Titusville, FL 32780		
Documents:	https://permitting.sjrwmd.com/apps/idcplg?IdcService=GET_FILE&coreContentOnly=1&RevisionSelectionMethod=Latest&allowInterrupt=1&RenderItem=Web&dDocName=EREG_1499768		
Documents URL:			

Wells and Additional Sources Detail Report

on=Web&dDocName=EREG_1814077

Documents URL:

Map Key	Direction	Distance (mi)	Distance (ft)	Elevation (ft)	DB
228	ENE	0.49	2,565.46	17.70	WATER WELLS

Permit:		Static Water Lvl Ft:	8
Legacy No:		Contractor License:	
Station ID:	122474	Contractor Name:	
Compliance No:	780349	Driller Name:	Keith Barnes
Well Use:	19354	County:	Brevard
Type of Work:		Location State:	
Casing Depth:	20	Section:	10
Total Depth:	30	Township:	22S
Diameter:	2	Range:	35E
Completion Date:	18-FEB-02 00:00	Latitude:	283508.6483
Issue Date:		Longitude:	804839.97984
Well Street Address:	2655 Liberty Rd		
Documents:	https://permitting.sjrwmd.com/apps/idcplg?IdcService=GET_FILE&coreContentOnly=1&RevisionSelectionMethod=Latest&allowInterrupt=1&Renderit on=Web&dDocName=EREG_1499873		

Documents URL:

Map Key	Direction	Distance (mi)	Distance (ft)	Elevation (ft)	DB
229	ESE	0.46	2,425.55	16.05	WATER WELLS

Permit:		Static Water Lvl Ft:	6
Legacy No:		Contractor License:	
Station ID:	247233	Contractor Name:	
Compliance No:	964426	Driller Name:	Billy Douglas?
Well Use:	19354	County:	Brevard
Type of Work:		Location State:	
Casing Depth:	0	Section:	15
Total Depth:	57	Township:	22S
Diameter:	0	Range:	35E
Completion Date:	15-DEC-94 00:00	Latitude:	283444.99796
Issue Date:		Longitude:	804844.01058
Well Street Address:	Lacita Lane		
Documents:	https://permitting.sjrwmd.com/apps/idcplg?IdcService=GET_FILE&coreContentOnly=1&RevisionSelectionMethod=Latest&allowInterrupt=1&Renderit on=Web&dDocName=EREG_1770335		

Documents URL:

Map Key	Direction	Distance (mi)	Distance (ft)	Elevation (ft)	DB
230	SSE	0.48	2,557.37	23.97	WATER WELLS

Permit:	Static Water Lvl Ft:	12
---------	----------------------	----

Wells and Additional Sources Detail Report

Legacy No:		Contractor License:	
Station ID:	395644	Contractor Name:	
Compliance No:	1113044	Driller Name:	?
Well Use:	19354	County:	Brevard
Type of Work:		Location State:	
Casing Depth:	0	Section:	16
Total Depth:	101	Township:	22S
Diameter:	2	Range:	35E
Completion Date:	30-JUN-88 00:00	Latitude:	283433.55316
Issue Date:		Longitude:	804858.17492
Well Street Address:	3579 Muirfield		
Documents:	https://permitting.sjrwmd.com/apps/idcplg?IdcService=GET_FILE&coreContentOnly=1&RevisionSelectionMethod=Latest&allowInterrupt=1&dDocName=EREG_1918255		
Documents URL:			

Map Key	Direction	Distance (mi)	Distance (ft)	Elevation (ft)	DB
231	NNW	0.50	2,634.30	20.08	WATER WELLS

Permit:		Static Water Lvl Ft:	10
Legacy No:		Contractor License:	
Station ID:	209411	Contractor Name:	
Compliance No:	875238	Driller Name:	Paul Smith
Well Use:	19354	County:	Brevard
Type of Work:		Location State:	
Casing Depth:	105	Section:	9
Total Depth:	120	Township:	22S
Diameter:	2	Range:	35E
Completion Date:	19-JAN-04 00:00	Latitude:	283530.08094
Issue Date:		Longitude:	804924.59338
Well Street Address:	1625 James Cir		
Documents:	https://permitting.sjrwmd.com/apps/idcplg?IdcService=GET_FILE&coreContentOnly=1&RevisionSelectionMethod=Latest&allowInterrupt=1&Renderition=Web&dDocName=EREG_1591251		
Documents URL:			

Map Key	Direction	Distance (mi)	Distance (ft)	Elevation (ft)	DB
232	ENE	0.49	2,586.76	17.83	WATER WELLS

Permit:		Static Water Lvl Ft:	0
Legacy No:		Contractor License:	
Station ID:	227121	Contractor Name:	
Compliance No:	895283	Driller Name:	Paul Smith?
Well Use:	19354	County:	Brevard
Type of Work:		Location State:	
Casing Depth:	95	Section:	15
Total Depth:	95	Township:	22S

Wells and Additional Sources Detail Report

Diameter: 2 Range: 35E
Completion Date: 23-AUG-04 00:00 Latitude: 283508.22743
Issue Date: Longitude: 804839.65605
Well Street Address: 2660 Liberty Avenue
Documents: https://permitting.sjrwmd.com/apps/idcplg?IdcService=GET_FILE&coreContentOnly=1&RevisionSelectionMethod=Latest&allowInterrupt=1&RenderItem=Web&dDocName=EREG_1604388
Documents URL:

Map Key	Direction	Distance (mi)	Distance (ft)	Elevation (ft)	DB
233	E	0.49	2,606.09	18.48	WATER WELLS

Permit: Static Water Lvl Ft: 12
Legacy No: Contractor License:
Station ID: 93588 Contractor Name:
Compliance No: 544973 Driller Name: KEITH BARNES
Well Use: 19354 County: Brevard
Type of Work: Location State:
Casing Depth: 126 Section: 14
Total Depth: 140 Township: 21S
Diameter: 2 Range: 35E
Completion Date: 30-MAR-01 00:00 Latitude: 283506.2849
Issue Date: Longitude: 804839.13805
Well Street Address: 2695 LIBERTY AVE
Documents: https://permitting.sjrwmd.com/apps/idcplg?IdcService=GET_FILE&coreContentOnly=1&RevisionSelectionMethod=Latest&allowInterrupt=1&RenderItem=Web&dDocName=EREG_623755
Documents URL:

Map Key	Direction	Distance (mi)	Distance (ft)	Elevation (ft)	DB
233	E	0.49	2,606.09	18.48	WATER WELLS

Permit: Static Water Lvl Ft: 12
Legacy No: Contractor License:
Station ID: 152430 Contractor Name:
Compliance No: 817318 Driller Name: Keith Barnes
Well Use: 19354 County: Brevard
Type of Work: Location State:
Casing Depth: 17 Section: 15
Total Depth: 27 Township: 22S
Diameter: 2 Range: 35E
Completion Date: 20-NOV-00 00:00 Latitude: 283506.2849
Issue Date: Longitude: 804839.13805
Well Street Address: 2695 Liberty Ave
Documents: https://permitting.sjrwmd.com/apps/idcplg?IdcService=GET_FILE&coreContentOnly=1&RevisionSelectionMethod=Latest&allowInterrupt=1&RenderItem=Web&dDocName=EREG_1554039
Documents URL:

Wells and Additional Sources Detail Report

Map Key	Direction	Distance (mi)	Distance (ft)	Elevation (ft)	DB
234	NNW	0.50	2,651.47	20.08	WATER WELLS

Permit:	Static Water Lvl Ft:	12
Legacy No:	Contractor License:	
Station ID: 124663	Contractor Name:	
Compliance No: 782597	Driller Name:	Paul
Well Use: 19354	County:	Brevard
Type of Work:	Location State:	
Casing Depth: 0	Section:	9
Total Depth: 110	Township:	22S
Diameter: 0	Range:	35E
Completion Date: 11-JAN-00 00:00	Latitude:	283530.2752
Issue Date:	Longitude:	804924.33439
Well Street Address: 1630 James Cir		
Documents:	https://permitting.sjrwmd.com/apps/idcplg?IdcService=GET_FILE&coreContentOnly=1&RevisionSelectionMethod=Latest&allowInterrupt=1&RenderItem=Web&dDocName=EREG_1498590	
Documents URL:		

Map Key	Direction	Distance (mi)	Distance (ft)	Elevation (ft)	DB
235	ENE	0.50	2,617.27	18.16	WATER WELLS

Permit:	Static Water Lvl Ft:	10
Legacy No:	Contractor License:	
Station ID: 93607	Contractor Name:	
Compliance No: 544992	Driller Name:	KEITH BARNES
Well Use: 19354	County:	Brevard
Type of Work:	Location State:	
Casing Depth: 110	Section:	15
Total Depth: 125	Township:	22S
Diameter: 2	Range:	35E
Completion Date: 27-FEB-01 00:00	Latitude:	283507.12666
Issue Date:	Longitude:	804839.13805
Well Street Address: 2685 LIBERTY AVE		
Documents:	https://permitting.sjrwmd.com/apps/idcplg?IdcService=GET_FILE&coreContentOnly=1&RevisionSelectionMethod=Latest&allowInterrupt=1&RenderItem=Web&dDocName=EREG_6660	
Documents URL:		

Map Key	Direction	Distance (mi)	Distance (ft)	Elevation (ft)	DB
236	ENE	0.50	2,619.93	18.25	WATER WELLS

Permit:	Static Water Lvl Ft:	5
Legacy No:	Contractor License:	
Station ID: 152462	Contractor Name:	

Wells and Additional Sources Detail Report

Compliance No:	817350	Driller Name:	Keith Barnes
Well Use:	19354	County:	Brevard
Type of Work:		Location State:	
Casing Depth:	113	Section:	15
Total Depth:	126	Township:	22S
Diameter:	2	Range:	35E
Completion Date:	18-AUG-00 00:00	Latitude:	283508.16266
Issue Date:		Longitude:	804839.26758
Well Street Address:	2665 Liberty Ave		
Documents:	https://permitting.sjrwmd.com/apps/idcplg?IdcService=GET_FILE&coreContentOnly=1&RevisionSelectionMethod=Latest&allowInterrupt=1&Renderit on=Web&dDocName=EREG_1525581		
Documents URL:			

Map Key	Direction	Distance (mi)	Distance (ft)	Elevation (ft)	DB
237	WSW	0.49	2,601.79	24.88	WATER WELLS

Permit:		Static Water Lvl Ft:	12
Legacy No:		Contractor License:	
Station ID:	264962	Contractor Name:	
Compliance No:	982201	Driller Name:	?
Well Use:	19354	County:	Brevard
Type of Work:		Location State:	FL
Casing Depth:	0	Section:	9
Total Depth:	27	Township:	22S
Diameter:	0	Range:	35E
Completion Date:	03-MAY-95 00:00	Latitude:	283450.32373
Issue Date:		Longitude:	804946.44692
Well Street Address:	3160 Royal Oak Dr, Titusville, FL 32280		
Documents:	https://permitting.sjrwmd.com/apps/idcplg?IdcService=GET_FILE&coreContentOnly=1&RevisionSelectionMethod=Latest&allowInterrupt=1&Renderit on=Web&dDocName=EREG_1787830		
Documents URL:			

Map Key	Direction	Distance (mi)	Distance (ft)	Elevation (ft)	DB
238	N	0.53	2,798.22	26.47	WATER WELLS

Permit:		Static Water Lvl Ft:	15
Legacy No:		Contractor License:	
Station ID:	255638	Contractor Name:	
Compliance No:	972831	Driller Name:	Keith Barnes?
Well Use:	19354	County:	Brevard
Type of Work:		Location State:	
Casing Depth:	0	Section:	9
Total Depth:	92	Township:	22S
Diameter:	0	Range:	35E
Completion Date:	11-JUN-96 00:00	Latitude:	283532.0235

Wells and Additional Sources Detail Report

Issue Date: Longitude: 804910.70425
Well Street Address: 1895 Fairlane
Documents: https://permitting.sjrwmd.com/apps/idcplg?IdcService=GET_FILE&coreContentOnly=1&RevisionSelectionMethod=Latest&allowInterrupt=1&RenderItem=Web&dDocName=EREG_1778565
Documents URL:

Map Key	Direction	Distance (mi)	Distance (ft)	Elevation (ft)	DB
239	SSW	0.50	2,616.03	20.91	WATER WELLS

Permit:	Static Water Lvl Ft:	6
Legacy No:	Contractor License:	
Station ID:	Contractor Name:	
Compliance No:	Driller Name:	
Well Use:	County:	Brevard
Type of Work:	Location State:	FL
Casing Depth:	Section:	16
Total Depth:	Township:	22S
Diameter:	Range:	35E
Completion Date:	Latitude:	283434.58917
Issue Date:	Longitude:	804931.97503
Well Street Address:	3507 Travfs Pl, Titusville, FL 32780	
Documents:	https://permitting.sjrwmd.com/apps/idcplg?IdcService=GET_FILE&coreContentOnly=1&RevisionSelectionMethod=Latest&allowInterrupt=1&dDocName=EREG_1918270	
Documents URL:		

Map Key	Direction	Distance (mi)	Distance (ft)	Elevation (ft)	DB
240	NNW	0.51	2,685.43	19.95	WATER WELLS

Permit:	Static Water Lvl Ft:	10
Legacy No:	Contractor License:	
Station ID:	Contractor Name:	
Compliance No:	Driller Name:	Paul Smith?
Well Use:	County:	Brevard
Type of Work:	Location State:	
Casing Depth:	Section:	9
Total Depth:	Township:	22S
Diameter:	Range:	35E
Completion Date:	Latitude:	283530.59898
Issue Date:	Longitude:	804924.49625
Well Street Address:	1635 James Circle	
Documents:	https://permitting.sjrwmd.com/apps/idcplg?IdcService=GET_FILE&coreContentOnly=1&RevisionSelectionMethod=Latest&allowInterrupt=1&RenderItem=Web&dDocName=EREG_1604838	
Documents URL:		

Map Key	Direction	Distance (mi)	Distance (ft)	Elevation (ft)	DB
---------	-----------	---------------	---------------	----------------	----

Wells and Additional Sources Detail Report

241 S 0.53 2,773.93 22.01 WATER WELLS

Permit:		Static Water Lvl Ft:	5
Legacy No:		Contractor License:	
Station ID:	247184	Contractor Name:	
Compliance No:	964377	Driller Name:	?
Well Use:	19354	County:	Brevard
Type of Work:		Location State:	FL
Casing Depth:	0	Section:	21
Total Depth:	30	Township:	22S
Diameter:	2	Range:	35E
Completion Date:	26-JAN-94 00:00	Latitude:	283430.08899
Issue Date:		Longitude:	804908.34085
Well Street Address:	3559 Barna Ave., Titusville, FL 32780		
Documents:	https://permitting.sjrwmd.com/apps/idcplg?IdcService=GET_FILE&coreContentOnly=1&RevisionSelectionMethod=Latest&allowInterrupt=1&RenderItem=Web&dDocName=EREG_1770291		
Documents URL:			

Map Key	Direction	Distance (mi)	Distance (ft)	Elevation (ft)	DB
---------	-----------	---------------	---------------	----------------	----

242 N 0.54 2,839.75 25.59 WATER WELLS

Permit:		Static Water Lvl Ft:	11
Legacy No:		Contractor License:	
Station ID:	124251	Contractor Name:	
Compliance No:	782160	Driller Name:	Peter Lankenau?
Well Use:	19354	County:	Brevard
Type of Work:		Location State:	
Casing Depth:	20	Section:	9
Total Depth:	25	Township:	22S
Diameter:	2	Range:	35E
Completion Date:	14-JUL-98 00:00	Latitude:	283532.31488
Issue Date:		Longitude:	804916.79088
Well Street Address:	1835 Fairlane Dr		
Documents:	https://permitting.sjrwmd.com/apps/idcplg?IdcService=GET_FILE&coreContentOnly=1&RevisionSelectionMethod=Latest&allowInterrupt=1&RenderItem=Web&dDocName=EREG_1501448		
Documents URL:			

Map Key	Direction	Distance (mi)	Distance (ft)	Elevation (ft)	DB
---------	-----------	---------------	---------------	----------------	----

243 WSW 0.50 2,659.18 24.41 WATER WELLS

Permit:		Static Water Lvl Ft:	12
Legacy No:		Contractor License:	
Station ID:	264960	Contractor Name:	
Compliance No:	982199	Driller Name:	?
Well Use:	19354	County:	Brevard

Wells and Additional Sources Detail Report

Type of Work:		Location State:	FL
Casing Depth:	0	Section:	9
Total Depth:	27	Township:	22S
Diameter:	2	Range:	35E
Completion Date:	01-MAY-95 00:00	Latitude:	283449.5791
Issue Date:		Longitude:	804946.70591
Well Street Address:	3190 Royal Oak Dr, Titusville, FL 32780		
Documents:	https://permitting.sjrwmd.com/apps/idcplg?IdcService=GET_FILE&coreContentOnly=1&RevisionSelectionMethod=Latest&allowInterrupt=1&RenderItem=Web&dDocName=EREG_1787828		
Documents URL:			

Map Key	Direction	Distance (mi)	Distance (ft)	Elevation (ft)	DB
244	SSW	0.51	2,692.36	27.91	WATER WELLS

Permit:		Static Water Lvl Ft:	15
Legacy No:		Contractor License:	
Station ID:	123218	Contractor Name:	
Compliance No:	781102	Driller Name:	Paul?
Well Use:	19354	County:	Brevard
Type of Work:		Location State:	
Casing Depth:	45	Section:	16
Total Depth:	40	Township:	22S
Diameter:	2	Range:	35E
Completion Date:	09-DEC-96 00:00	Latitude:	283432.42003
Issue Date:		Longitude:	804928.60795
Well Street Address:	3540 Palmer Dr		
Documents:	https://permitting.sjrwmd.com/apps/idcplg?IdcService=GET_FILE&coreContentOnly=1&RevisionSelectionMethod=Latest&allowInterrupt=1&RenderItem=Web&dDocName=EREG_1497376		
Documents URL:			

Map Key	Direction	Distance (mi)	Distance (ft)	Elevation (ft)	DB
245	NNW	0.50	2,654.63	21.20	WATER WELLS

Permit:		Static Water Lvl Ft:	8
Legacy No:		Contractor License:	
Station ID:	93735	Contractor Name:	
Compliance No:	545120	Driller Name:	PETER LANKENAU?
Well Use:	19354	County:	Brevard
Type of Work:		Location State:	
Casing Depth:	105	Section:	9
Total Depth:	120	Township:	22S
Diameter:	2	Range:	35E
Completion Date:	16-FEB-01 00:00	Latitude:	283529.27155
Issue Date:		Longitude:	804930.19436
Well Street Address:	2080 HERITAGE DR		

Wells and Additional Sources Detail Report

Documents: https://permitting.sjrwmd.com/apps/idcplg?IdcService=GET_FILE&coreContentOnly=1&RevisionSelectionMethod=Latest&allowInterrupt=1&RenderItem=Web&dDocName=EREG_1470201

Documents URL:

Map Key	Direction	Distance (mi)	Distance (ft)	Elevation (ft)	DB
246	ESE	0.49	2,583.04	15.21	WATER WELLS

Permit:		Static Water Lvl Ft:	5
Legacy No:		Contractor License:	
Station ID:	265288	Contractor Name:	
Compliance No:	982527	Driller Name:	?
Well Use:	19354	County:	Brevard
Type of Work:		Location State:	FL
Casing Depth:	0	Section:	15
Total Depth:	135	Township:	22S
Diameter:	2	Range:	35E
Completion Date:	20-JUN-95 00:00	Latitude:	283451.13312
Issue Date:		Longitude:	804839.13805
Well Street Address:	735 Lakewood Dr, Titusville, FL 32780		
Documents:	https://permitting.sjrwmd.com/apps/idcplg?IdcService=GET_FILE&coreContentOnly=1&RevisionSelectionMethod=Latest&allowInterrupt=1&RenderItem=Web&dDocName=EREG_1788156		

Documents URL:

Map Key	Direction	Distance (mi)	Distance (ft)	Elevation (ft)	DB
247	S	0.54	2,858.15	22.17	WATER WELLS

Permit:		Static Water Lvl Ft:	12
Legacy No:		Contractor License:	
Station ID:	127311	Contractor Name:	
Compliance No:	785746	Driller Name:	Paul?
Well Use:	19354	County:	Brevard
Type of Work:		Location State:	
Casing Depth:	130	Section:	16
Total Depth:	130	Township:	22S
Diameter:	2	Range:	35E
Completion Date:	04-SEP-02 00:00	Latitude:	283429.21484
Issue Date:		Longitude:	804910.63952
Well Street Address:	3575 Nicklaus Dr		
Documents:	https://permitting.sjrwmd.com/apps/idcplg?IdcService=GET_FILE&coreContentOnly=1&RevisionSelectionMethod=Latest&allowInterrupt=1&RenderItem=Web&dDocName=EREG_1507776		

Documents URL:

Map Key	Direction	Distance (mi)	Distance (ft)	Elevation (ft)	DB
247	S	0.54	2,858.15	22.17	WATER WELLS

Wells and Additional Sources Detail Report

Permit:		Static Water Lvl Ft:	12
Legacy No:		Contractor License:	
Station ID:	122501	Contractor Name:	
Compliance No:	780375	Driller Name:	Paul
Well Use:	19354	County:	Brevard
Type of Work:		Location State:	
Casing Depth:	130	Section:	16
Total Depth:	130	Township:	22S
Diameter:	2	Range:	35E
Completion Date:	04-SEP-02 00:00	Latitude:	283429.21484
Issue Date:		Longitude:	804910.63952
Well Street Address:	3575 Nicklaus Dr		
Documents:	https://permitting.sjrwmd.com/apps/idcplg?IdcService=GET_FILE&coreContentOnly=1&RevisionSelectionMethod=Latest&allowInterrupt=1&Renderit on=Web&dDocName=EREG_1497935		
Documents URL:			

Map Key	Direction	Distance (mi)	Distance (ft)	Elevation (ft)	DB
248	N	0.54	2,857.01	21.17	WATER WELLS

Permit:		Static Water Lvl Ft:	6
Legacy No:		Contractor License:	
Station ID:	126889	Contractor Name:	
Compliance No:	785314	Driller Name:	Bernard Brown?
Well Use:	19354	County:	Brevard
Type of Work:		Location State:	
Casing Depth:	0	Section:	9
Total Depth:	25	Township:	22S
Diameter:	0	Range:	35E
Completion Date:	13-JUN-02 00:00	Latitude:	283532.44438
Issue Date:		Longitude:	804920.12556
Well Street Address:	1800 Fairlane Dr		
Documents:	https://permitting.sjrwmd.com/apps/idcplg?IdcService=GET_FILE&coreContentOnly=1&RevisionSelectionMethod=Latest&allowInterrupt=1&Renderit on=Web&dDocName=EREG_1509457		
Documents URL:			

Map Key	Direction	Distance (mi)	Distance (ft)	Elevation (ft)	DB
248	N	0.54	2,857.01	21.17	WATER WELLS

Permit:		Static Water Lvl Ft:	6
Legacy No:		Contractor License:	
Station ID:	122512	Contractor Name:	
Compliance No:	780386	Driller Name:	Bernard Brown?
Well Use:	19354	County:	Brevard
Type of Work:		Location State:	

Wells and Additional Sources Detail Report

Casing Depth:	0	Section:	9
Total Depth:	25	Township:	22S
Diameter:	0	Range:	35E
Completion Date:	13-JUN-02 00:00	Latitude:	283532.44438
Issue Date:		Longitude:	804920.12556
Well Street Address:	1800 Fairlane Dr		
Documents:	https://permitting.sjrwmd.com/apps/idcplg?IdcService=GET_FILE&coreContentOnly=1&RevisionSelectionMethod=Latest&allowInterrupt=1&RenderItem=Web&dDocName=EREG_1500103		
Documents URL:			

Map Key	Direction	Distance (mi)	Distance (ft)	Elevation (ft)	DB
248	N	0.54	2,857.01	21.17	WATER WELLS

Permit:		Static Water Lvl Ft:	6
Legacy No:		Contractor License:	
Station ID:	122553	Contractor Name:	
Compliance No:	780427	Driller Name:	Bernard Brown?
Well Use:	19354	County:	Brevard
Type of Work:		Location State:	
Casing Depth:	0	Section:	9
Total Depth:	25	Township:	22S
Diameter:	0	Range:	35E
Completion Date:	13-JUN-02 00:00	Latitude:	283532.44438
Issue Date:		Longitude:	804920.12556
Well Street Address:	1800 Fairlane Dr		
Documents:	https://permitting.sjrwmd.com/apps/idcplg?IdcService=GET_FILE&coreContentOnly=1&RevisionSelectionMethod=Latest&allowInterrupt=1&RenderItem=Web&dDocName=EREG_1494990		
Documents URL:			

Map Key	Direction	Distance (mi)	Distance (ft)	Elevation (ft)	DB
249	S	0.54	2,853.83	22.23	WATER WELLS

Permit:		Static Water Lvl Ft:	12
Legacy No:		Contractor License:	
Station ID:	255746	Contractor Name:	
Compliance No:	972939	Driller Name:	Emil Gumieny?
Well Use:	19354	County:	Brevard
Type of Work:		Location State:	
Casing Depth:	0	Section:	15
Total Depth:	25	Township:	22S
Diameter:	0	Range:	35E
Completion Date:	23-AUG-96 00:00	Latitude:	283429.2796
Issue Date:		Longitude:	804909.05311
Well Street Address:	3570 Barna		
Documents:	https://permitting.sjrwmd.com/apps/idcplg?IdcService=GET_FILE&coreContentOnly=1&RevisionSelectionMethod=Latest&allowInterrupt=1&RenderItem=Web&dDocName=EREG_1494990		
Documents URL:			

Wells and Additional Sources Detail Report

on=Web&dDocName=EREG_1778673

Documents URL:

Map Key	Direction	Distance (mi)	Distance (ft)	Elevation (ft)	DB
250	E	0.50	2,646.08	16.25	WATER WELLS

Permit:		Static Water Lvl Ft:	8
Legacy No:		Contractor License:	
Station ID:	288085	Contractor Name:	
Compliance No:	1005353	Driller Name:	?
Well Use:	19354	County:	Brevard
Type of Work:		Location State:	FL
Casing Depth:	0	Section:	15
Total Depth:	30	Township:	22S
Diameter:	2	Range:	35E
Completion Date:	19-JUL-93 00:00	Latitude:	283455.89232
Issue Date:		Longitude:	804837.55167
Well Street Address:	2925 Lacita Ln, Titusville, FL 32780		
Documents:	https://permitting.sjrwmd.com/apps/idcplg?IdcService=GET_FILE&coreContentOnly=1&RevisionSelectionMethod=Latest&allowInterrupt=1&Renderit on=Web&dDocName=EREG_1810931		

Documents URL:

Map Key	Direction	Distance (mi)	Distance (ft)	Elevation (ft)	DB
250	E	0.50	2,646.08	16.25	WATER WELLS

Permit:		Static Water Lvl Ft:	8
Legacy No:		Contractor License:	
Station ID:	265290	Contractor Name:	
Compliance No:	982529	Driller Name:	Michael Eggert?
Well Use:	19354	County:	Brevard
Type of Work:		Location State:	FL
Casing Depth:	0	Section:	15
Total Depth:	58	Township:	22S
Diameter:	2	Range:	35E
Completion Date:	03-APR-95 00:00	Latitude:	283455.89232
Issue Date:		Longitude:	804837.55167
Well Street Address:	2925 Lacita Lane, Titusville, FL		
Documents:	https://permitting.sjrwmd.com/apps/idcplg?IdcService=GET_FILE&coreContentOnly=1&RevisionSelectionMethod=Latest&allowInterrupt=1&Renderit on=Web&dDocName=EREG_1788158		

Documents URL:

Map Key	Direction	Distance (mi)	Distance (ft)	Elevation (ft)	DB
251	SSW	0.52	2,746.94	27.06	WATER WELLS

Permit:		Static Water Lvl Ft:	11
---------	--	----------------------	----

Wells and Additional Sources Detail Report

Legacy No:		Contractor License:	
Station ID:	167110	Contractor Name:	
Compliance No:	832152	Driller Name:	Bergi Doug?
Well Use:	19354	County:	Brevard
Type of Work:		Location State:	
Casing Depth:	40	Section:	16
Total Depth:	40	Township:	22S
Diameter:	2	Range:	35E
Completion Date:	20-AUG-03 00:00	Latitude:	283431.7725
Issue Date:		Longitude:	804928.38133
Well Street Address:	3555 Palmer Dr		
Documents:	https://permitting.sjrwmd.com/apps/idcplg?IdcService=GET_FILE&coreContentOnly=1&RevisionSelectionMethod=Latest&allowInterrupt=1&RenderItem=Web&dDocName=EREG_1559178		
Documents URL:			

Map Key	Direction	Distance (mi)	Distance (ft)	Elevation (ft)	DB
252	NNW	0.52	2,737.33	20.46	WATER WELLS

Permit:		Static Water Lvl Ft:	7
Legacy No:		Contractor License:	
Station ID:	124477	Contractor Name:	
Compliance No:	782411	Driller Name:	Matt
Well Use:	19354	County:	Brevard
Type of Work:		Location State:	
Casing Depth:	0	Section:	9
Total Depth:	120	Township:	22S
Diameter:	0	Range:	35E
Completion Date:	22-MAR-00 00:00	Latitude:	283530.66371
Issue Date:		Longitude:	804927.79856
Well Street Address:	1870 James Cir		
Documents:	https://permitting.sjrwmd.com/apps/idcplg?IdcService=GET_FILE&coreContentOnly=1&RevisionSelectionMethod=Latest&allowInterrupt=1&RenderItem=Web&dDocName=EREG_1502004		
Documents URL:			

Map Key	Direction	Distance (mi)	Distance (ft)	Elevation (ft)	DB
253	WSW	0.52	2,737.52	24.04	WATER WELLS

Permit:		Static Water Lvl Ft:	10
Legacy No:		Contractor License:	
Station ID:	264964	Contractor Name:	
Compliance No:	982203	Driller Name:	?
Well Use:	19354	County:	Brevard
Type of Work:		Location State:	FL
Casing Depth:	0	Section:	9
Total Depth:	30	Township:	22S

Wells and Additional Sources Detail Report

Diameter:	4	Range:	35E
Completion Date:	12-APR-95 00:00	Latitude:	283447.66894
Issue Date:		Longitude:	804946.8678
Well Street Address:	3230 Royal Oak Dr, Titusville, FL 32780		
Documents:	https://permitting.sjrwmd.com/apps/idcplg?IdcService=GET_FILE&coreContentOnly=1&RevisionSelectionMethod=Latest&allowInterrupt=1&RenderItem=Web&dDocName=EREG_1787832		
Documents URL:			

Map Key	Direction	Distance (mi)	Distance (ft)	Elevation (ft)	DB
254	ESE	0.50	2,650.64	15.23	WATER WELLS

Permit:		Static Water Lvl Ft:	5
Legacy No:		Contractor License:	
Station ID:	264998	Contractor Name:	
Compliance No:	982237	Driller Name:	?
Well Use:	19354	County:	Brevard
Type of Work:		Location State:	FL
Casing Depth:	0	Section:	15
Total Depth:	135	Township:	22S
Diameter:	0	Range:	35E
Completion Date:	22-JUN-95 00:00	Latitude:	283451.45686
Issue Date:		Longitude:	804838.26393
Well Street Address:	725 Lakewood Dr, Titusville, FL 32780		
Documents:	https://permitting.sjrwmd.com/apps/idcplg?IdcService=GET_FILE&coreContentOnly=1&RevisionSelectionMethod=Latest&allowInterrupt=1&RenderItem=Web&dDocName=EREG_1787866		
Documents URL:			

Map Key	Direction	Distance (mi)	Distance (ft)	Elevation (ft)	DB
255	NNW	0.53	2,782.80	20.53	WATER WELLS

Permit:		Static Water Lvl Ft:	12
Legacy No:		Contractor License:	
Station ID:	93503	Contractor Name:	
Compliance No:	544888	Driller Name:	PETER LANKENAU
Well Use:	19354	County:	Brevard
Type of Work:		Location State:	
Casing Depth:	105	Section:	9
Total Depth:	120	Township:	22S
Diameter:	2	Range:	35E
Completion Date:	22-MAY-01 00:00	Latitude:	283531.18171
Issue Date:		Longitude:	804927.47482
Well Street Address:	1855 JAMES CIR		
Documents:	https://permitting.sjrwmd.com/apps/idcplg?IdcService=GET_FILE&coreContentOnly=1&RevisionSelectionMethod=Latest&allowInterrupt=1&RenderItem=Web&dDocName=EREG_1468651		
Documents URL:			

Wells and Additional Sources Detail Report

Map Key	Direction	Distance (mi)	Distance (ft)	Elevation (ft)	DB
256	NNW	0.54	2,850.32	21.04	WATER WELLS

Permit:	Static Water Lvl Ft:
Legacy No:	Contractor License:
Station ID: 473767	Contractor Name:
Compliance No: 1344556	Driller Name: Keith Barnes
Well Use: 3643	County: Brevard
Type of Work:	Location State:
Casing Depth: 106	Section: 9
Total Depth: 128	Township: 22S
Diameter: 2	Range: 35E
Completion Date: 01-APR-05 00:00	Latitude:
Issue Date:	Longitude:
Well Street Address: 1670 James Circle; ; FL -	
Documents: https://permitting.sjrwmd.com/apps/idcplg?IdcService=GET_FILE&coreContentOnly=1&RevisionSelectionMethod=Latest&allowInterrupt=1&dDocName=EREG_6635438	
Documents URL:	

Map Key	Direction	Distance (mi)	Distance (ft)	Elevation (ft)	DB
257	NNE	0.53	2,796.72	18.96	WATER WELLS

Permit:	Static Water Lvl Ft: 10
Legacy No:	Contractor License:
Station ID: 247364	Contractor Name:
Compliance No: 964557	Driller Name: Steve Thomas?
Well Use: 19354	County: Brevard
Type of Work:	Location State: FL
Casing Depth: 0	Section: 9
Total Depth: 126	Township: 22S
Diameter: 2	Range: 35E
Completion Date: 01-JUN-94 00:00	Latitude: 283528.75355
Issue Date:	Longitude: 804853.57758
Well Street Address: 1030-wedgewood, Titusville, FL 32780	
Documents: https://permitting.sjrwmd.com/apps/idcplg?IdcService=GET_FILE&coreContentOnly=1&RevisionSelectionMethod=Latest&allowInterrupt=1&Renderit on=Web&dDocName=EREG_1770463	
Documents URL:	

Map Key	Direction	Distance (mi)	Distance (ft)	Elevation (ft)	DB
257	NNE	0.53	2,796.72	18.96	WATER WELLS

Permit:	Static Water Lvl Ft: 10
Legacy No:	Contractor License:

Wells and Additional Sources Detail Report

Station ID:	264940	Contractor Name:	
Compliance No:	982179	Driller Name:	Steve Thomas?
Well Use:	19354	County:	Brevard
Type of Work:		Location State:	FL
Casing Depth:	0	Section:	9
Total Depth:	126	Township:	22S
Diameter:	4	Range:	35E
Completion Date:	01-JUN-94 00:00	Latitude:	283528.75355
Issue Date:		Longitude:	804853.57758
Well Street Address:	1030 - Wedgewood Dr., Titusville, FL 32780		
Documents:	https://permitting.sjrwmd.com/apps/idcplg?IdcService=GET_FILE&coreContentOnly=1&RevisionSelectionMethod=Latest&allowInterrupt=1&RenderItem=Web&dDocName=EREG_1787808		
Documents URL:			

Map Key	Direction	Distance (mi)	Distance (ft)	Elevation (ft)	DB
258	ESE	0.51	2,688.93	14.98	WATER WELLS

Permit:		Static Water Lvl Ft:	5
Legacy No:		Contractor License:	
Station ID:	288027	Contractor Name:	
Compliance No:	1005295	Driller Name:	?
Well Use:	19354	County:	Brevard
Type of Work:		Location State:	FL
Casing Depth:	0	Section:	16
Total Depth:	80	Township:	22S
Diameter:	2	Range:	35E
Completion Date:	04-NOV-93 00:00	Latitude:	283452.00727
Issue Date:		Longitude:	804837.68116
Well Street Address:	720 Lakewood Dr., Titusville, FL 32780		
Documents:	https://permitting.sjrwmd.com/apps/idcplg?IdcService=GET_FILE&coreContentOnly=1&RevisionSelectionMethod=Latest&allowInterrupt=1&RenderItem=Web&dDocName=EREG_1810873		
Documents URL:			

Map Key	Direction	Distance (mi)	Distance (ft)	Elevation (ft)	DB
259	W	0.50	2,656.62	30.36	WATER WELLS

Permit:		Static Water Lvl Ft:	17
Legacy No:		Contractor License:	
Station ID:	255718	Contractor Name:	
Compliance No:	972911	Driller Name:	Emil Gumieny?
Well Use:	19354	County:	Brevard
Type of Work:		Location State:	
Casing Depth:	0	Section:	17
Total Depth:	37	Township:	22S
Diameter:	2	Range:	35E

Wells and Additional Sources Detail Report

Completion Date: 18-JUN-96 00:00 Latitude: 283458.30565
Issue Date: Longitude: 804950.56633
Well Street Address: 3140 Tree Top
Documents: https://permitting.sjrwmd.com/apps/idcplg?IdcService=GET_FILE&coreContentOnly=1&RevisionSelectionMethod=Latest&allowInterrupt=1&RenderItem=Web&dDocName=EREG_1778645
Documents URL:

Map Key	Direction	Distance (mi)	Distance (ft)	Elevation (ft)	DB
260	SSE	0.55	2,879.31	22.47	WATER WELLS

Permit: Static Water Lvl Ft: 13
Legacy No: Contractor License:
Station ID: 247431 Contractor Name:
Compliance No: 964624 Driller Name: Steve Thomas?
Well Use: 19354 County: Brevard
Type of Work: Location State: FL
Casing Depth: 0 Section: 16
Total Depth: 130 Township: 22S
Diameter: Range: 35E
Completion Date: 10-SEP-94 00:00 Latitude: 283429.21484
Issue Date: Longitude: 804904.09966
Well Street Address: 3615 - Sawgrass Dr., Titusville, FL 32780
Documents: https://permitting.sjrwmd.com/apps/idcplg?IdcService=GET_FILE&coreContentOnly=1&RevisionSelectionMethod=Latest&allowInterrupt=1&RenderItem=Web&dDocName=EREG_1770530
Documents URL:

Map Key	Direction	Distance (mi)	Distance (ft)	Elevation (ft)	DB
261	SSW	0.53	2,820.49	21.16	WATER WELLS

Permit: Static Water Lvl Ft:
Legacy No: Contractor License:
Station ID: 473896 Contractor Name:
Compliance No: 1344724 Driller Name: Paul
Well Use: 3643 County: Brevard
Type of Work: Location State:
Casing Depth: 115 Section: 37
Total Depth: 115 Township: 22S
Diameter: 2 Range: 35E
Completion Date: 09-JUN-00 00:00 Latitude:
Issue Date: Longitude:
Well Street Address: 3550 Travis Place;
Titusville; FL -
Documents: https://permitting.sjrwmd.com/apps/idcplg?IdcService=GET_FILE&coreContentOnly=1&RevisionSelectionMethod=Latest&allowInterrupt=1&dDocName=EREG_6636817
Documents URL:

Wells and Additional Sources Detail Report

Map Key	Direction	Distance (mi)	Distance (ft)	Elevation (ft)	DB
262	SW	0.53	2,791.31	26.58	WATER WELLS

Permit:		Static Water Lvl Ft:	15
Legacy No:		Contractor License:	
Station ID:	123845	Contractor Name:	
Compliance No:	781754	Driller Name:	Matt
Well Use:	19354	County:	Brevard
Type of Work:		Location State:	
Casing Depth:	50	Section:	16
Total Depth:	50	Township:	22S
Diameter:	2	Range:	35E
Completion Date:	03-JAN-00 00:00	Latitude:	283437.41874
Issue Date:		Longitude:	804939.71716
Well Street Address:	2150 Country Club Dr		
Documents:	https://permitting.sjrwmd.com/apps/idcplg?IdcService=GET_FILE&coreContentOnly=1&RevisionSelectionMethod=Latest&allowInterrupt=1&RenderItem=Web&dDocName=EREG_1500896		
Documents URL:			

Map Key	Direction	Distance (mi)	Distance (ft)	Elevation (ft)	DB
263	SSW	0.54	2,830.60	21.55	WATER WELLS

Permit:		Static Water Lvl Ft:	12
Legacy No:		Contractor License:	
Station ID:	124423	Contractor Name:	
Compliance No:	782357	Driller Name:	Peter Lankenau
Well Use:	19354	County:	Brevard
Type of Work:		Location State:	
Casing Depth:	20	Section:	16
Total Depth:	25	Township:	22S
Diameter:	2	Range:	35E
Completion Date:	30-APR-99 00:00	Latitude:	283431.99915
Issue Date:		Longitude:	804931.48939
Well Street Address:	3550 Travis Pl		
Documents:	https://permitting.sjrwmd.com/apps/idcplg?IdcService=GET_FILE&coreContentOnly=1&RevisionSelectionMethod=Latest&allowInterrupt=1&RenderItem=Web&dDocName=EREG_1497686		
Documents URL:			

Map Key	Direction	Distance (mi)	Distance (ft)	Elevation (ft)	DB
263	SSW	0.54	2,830.60	21.55	WATER WELLS

Permit:		Static Water Lvl Ft:	12
Legacy No:		Contractor License:	
Station ID:	123919	Contractor Name:	

Wells and Additional Sources Detail Report

Compliance No:	781828	Driller Name:	Peter Lankenau
Well Use:	19354	County:	Brevard
Type of Work:		Location State:	
Casing Depth:	20	Section:	16
Total Depth:	25	Township:	22S
Diameter:	2	Range:	35E
Completion Date:	30-APR-99 00:00	Latitude:	283431.99915
Issue Date:		Longitude:	804931.48939
Well Street Address:	3550 Travis Pl		
Documents:	https://permitting.sjrwmd.com/apps/idcplg?IdcService=GET_FILE&coreContentOnly=1&RevisionSelectionMethod=Latest&allowInterrupt=1&Renderit on=Web&dDocName=EREG_1500660		
Documents URL:			

Map Key	Direction	Distance (mi)	Distance (ft)	Elevation (ft)	DB
264	W	0.52	2,728.68	30.31	WATER WELLS

Permit:		Static Water Lvl Ft:	13
Legacy No:		Contractor License:	
Station ID:	152005	Contractor Name:	
Compliance No:	816893	Driller Name:	?
Well Use:	19354	County:	Brevard
Type of Work:		Location State:	
Casing Depth:	25	Section:	17
Total Depth:	25	Township:	22S
Diameter:	2	Range:	35E
Completion Date:	26-JUN-02 00:00	Latitude:	283454.85631
Issue Date:		Longitude:	804950.33197
Well Street Address:	3195 Tree Top Dr		
Documents:	https://permitting.sjrwmd.com/apps/idcplg?IdcService=GET_FILE&coreContentOnly=1&RevisionSelectionMethod=Latest&allowInterrupt=1&Renderit on=Web&dDocName=EREG_1526630		
Documents URL:			

Map Key	Direction	Distance (mi)	Distance (ft)	Elevation (ft)	DB
264	W	0.52	2,728.68	30.31	WATER WELLS

Permit:		Static Water Lvl Ft:	13
Legacy No:		Contractor License:	
Station ID:	122665	Contractor Name:	
Compliance No:	780549	Driller Name:	?
Well Use:	19354	County:	Brevard
Type of Work:		Location State:	
Casing Depth:	25	Section:	17
Total Depth:	25	Township:	22S
Diameter:	2	Range:	35E
Completion Date:	26-JUN-02 00:00	Latitude:	283454.85631

Wells and Additional Sources Detail Report

Issue Date: Longitude: 804950.33197
Well Street Address: 3195 Tree Top Dr
Documents: https://permitting.sjrwmd.com/apps/idcplg?IdcService=GET_FILE&coreContentOnly=1&RevisionSelectionMethod=Latest&allowInterrupt=1&RenderItem=Web&dDocName=EREG_1495095
Documents URL:

Map Key	Direction	Distance (mi)	Distance (ft)	Elevation (ft)	DB
265	S	0.57	2,991.68	22.39	WATER WELLS

Permit:	Static Water Lvl Ft:	6
Legacy No:	Contractor License:	
Station ID:	Contractor Name:	
Compliance No:	Driller Name:	
Well Use:	County:	Brevard
Type of Work:	Location State:	FL
Casing Depth:	Section:	20
Total Depth:	Township:	21S
Diameter:	Range:	35E
Completion Date:	Latitude:	283427.88745
Issue Date:	Longitude:	804911.25466
Well Street Address:	3600 Barna Ave, Titusville, FL 32780	
Documents:	https://permitting.sjrwmd.com/apps/idcplg?IdcService=GET_FILE&coreContentOnly=1&RevisionSelectionMethod=Latest&allowInterrupt=1&dDocName=EREG_1907757	
Documents URL:		

Map Key	Direction	Distance (mi)	Distance (ft)	Elevation (ft)	DB
266	NNW	0.52	2,766.53	20.93	WATER WELLS

Permit:	Static Water Lvl Ft:	0
Legacy No:	Contractor License:	
Station ID:	Contractor Name:	
Compliance No:	Driller Name:	?
Well Use:	County:	Brevard
Type of Work:	Location State:	
Casing Depth:	Section:	9
Total Depth:	Township:	22S
Diameter:	Range:	35E
Completion Date:	Latitude:	283529.77984
Issue Date:	Longitude:	804932.39159
Well Street Address:	2180 Lakeside Dr Titusville, Titusville	
Documents:	https://permitting.sjrwmd.com/apps/idcplg?IdcService=GET_FILE&coreContentOnly=1&RevisionSelectionMethod=Latest&allowInterrupt=1&RenderItem=Web&dDocName=EREG_1770462	
Documents URL:		

Map Key	Direction	Distance (mi)	Distance (ft)	Elevation (ft)	DB
---------	-----------	---------------	---------------	----------------	----

Wells and Additional Sources Detail Report

267 WSW 0.52 2,748.88 27.13 WATER WELLS

Permit:		Static Water Lvl Ft:	10
Legacy No:		Contractor License:	
Station ID:	123864	Contractor Name:	
Compliance No:	781773	Driller Name:	Keith Barnes
Well Use:	19354	County:	Brevard
Type of Work:		Location State:	
Casing Depth:	20	Section:	16
Total Depth:	30	Township:	22S
Diameter:	2	Range:	35E
Completion Date:	30-AUG-99 00:00	Latitude:	283454.17641
Issue Date:		Longitude:	804950.29961
Well Street Address:	3205 Treetop		
Documents:	https://permitting.sjrwmd.com/apps/idcplg?IdcService=GET_FILE&coreContentOnly=1&RevisionSelectionMethod=Latest&allowInterrupt=1&RenderItem=Web&dDocName=EREG_1500985		
Documents URL:			

Map Key	Direction	Distance (mi)	Distance (ft)	Elevation (ft)	DB
268	SSW	0.54	2,868.47	24.66	WATER WELLS

Permit:		Static Water Lvl Ft:	17
Legacy No:		Contractor License:	
Station ID:	395646	Contractor Name:	
Compliance No:	1113046	Driller Name:	?
Well Use:	19354	County:	Brevard
Type of Work:		Location State:	
Casing Depth:	0	Section:	16
Total Depth:	120	Township:	22S
Diameter:	2	Range:	35E
Completion Date:	23-MAY-88 00:00	Latitude:	283430.607
Issue Date:		Longitude:	804928.73748
Well Street Address:	3561 Palmer Dr		
Documents:	https://permitting.sjrwmd.com/apps/idcplg?IdcService=GET_FILE&coreContentOnly=1&RevisionSelectionMethod=Latest&allowInterrupt=1&dDocName=EREG_1918257		
Documents URL:			

Map Key	Direction	Distance (mi)	Distance (ft)	Elevation (ft)	DB
269	WNW	0.49	2,588.35	26.76	WATER WELLS

Permit:		Static Water Lvl Ft:	12
Legacy No:		Contractor License:	
Station ID:	384711	Contractor Name:	
Compliance No:	1102111	Driller Name:	
Well Use:	19354	County:	Brevard

Wells and Additional Sources Detail Report

Type of Work:		Location State:	FL
Casing Depth:	0	Section:	24
Total Depth:	23	Township:	21S
Diameter:	2	Range:	34E
Completion Date:	21-AUG-87 00:00	Latitude:	283515.57488
Issue Date:		Longitude:	804947.44193
Well Street Address:	2305 Dalphine Rd, Titusville, FL 32780		
Documents:	https://permitting.sjrwmd.com/apps/idcplg?IdcService=GET_FILE&coreContentOnly=1&RevisionSelectionMethod=Latest&allowInterrupt=1&dDocName=EREG_1907468		
Documents URL:			

Map Key	Direction	Distance (mi)	Distance (ft)	Elevation (ft)	DB
270	SSE	0.55	2,928.12	22.64	WATER WELLS

Permit:		Static Water Lvl Ft:	8
Legacy No:		Contractor License:	
Station ID:	265014	Contractor Name:	
Compliance No:	982253	Driller Name:	?
Well Use:	19354	County:	Brevard
Type of Work:		Location State:	FL
Casing Depth:	0	Section:	15
Total Depth:	25	Township:	22S
Diameter:	2	Range:	35E
Completion Date:	20-JUL-95 00:00	Latitude:	283428.7292
Issue Date:		Longitude:	804904.09966
Well Street Address:	3625 Sawgrass Dr, Titusville, FL 32780		
Documents:	https://permitting.sjrwmd.com/apps/idcplg?IdcService=GET_FILE&coreContentOnly=1&RevisionSelectionMethod=Latest&allowInterrupt=1&Renderit=Web&dDocName=EREG_1787882		
Documents URL:			

Map Key	Direction	Distance (mi)	Distance (ft)	Elevation (ft)	DB
271	SSW	0.54	2,874.43	24.66	WATER WELLS

Permit:		Static Water Lvl Ft:	15
Legacy No:		Contractor License:	
Station ID:	123822	Contractor Name:	
Compliance No:	781731	Driller Name:	Keith Barnes
Well Use:	19354	County:	Brevard
Type of Work:		Location State:	
Casing Depth:	102	Section:	16
Total Depth:	135	Township:	22S
Diameter:	2	Range:	35E
Completion Date:	20-APR-99 00:00	Latitude:	283430.57463
Issue Date:		Longitude:	804928.83461
Well Street Address:	3575 Palmer		

Wells and Additional Sources Detail Report

Documents: https://permitting.sjrwmd.com/apps/idcplg?IdcService=GET_FILE&coreContentOnly=1&RevisionSelectionMethod=Latest&allowInterrupt=1&RenderItem=Web&dDocName=EREG_1502314

Documents URL:

Map Key	Direction	Distance (mi)	Distance (ft)	Elevation (ft)	DB
272	WSW	0.52	2,758.51	28.22	WATER WELLS

Permit:		Static Water Lvl Ft:	18
Legacy No:		Contractor License:	
Station ID:	264944	Contractor Name:	
Compliance No:	982183	Driller Name:	?
Well Use:	19354	County:	Brevard
Type of Work:		Location State:	FL
Casing Depth:	0	Section:	9
Total Depth:	33	Township:	22S
Diameter:	0	Range:	35E
Completion Date:	25-MAY-95 00:00	Latitude:	283454.53256
Issue Date:		Longitude:	804950.55863
Well Street Address:	3200 Treetop Lane, Titusville, FL 32780		
Documents:	https://permitting.sjrwmd.com/apps/idcplg?IdcService=GET_FILE&coreContentOnly=1&RevisionSelectionMethod=Latest&allowInterrupt=1&RenderItem=Web&dDocName=EREG_1787812		
Documents URL:			

Map Key	Direction	Distance (mi)	Distance (ft)	Elevation (ft)	DB
273	NNW	0.56	2,937.89	21.45	WATER WELLS

Permit:		Static Water Lvl Ft:	11
Legacy No:		Contractor License:	
Station ID:	206680	Contractor Name:	
Compliance No:	872414	Driller Name:	Keith Barnes
Well Use:	19354	County:	Brevard
Type of Work:		Location State:	
Casing Depth:	108	Section:	9
Total Depth:	128	Township:	22S
Diameter:	2	Range:	35E
Completion Date:	01-APR-05 00:00	Latitude:	283533.15664
Issue Date:		Longitude:	804923.88112
Well Street Address:	1690 James Cir		
Documents:	https://permitting.sjrwmd.com/apps/idcplg?IdcService=GET_FILE&coreContentOnly=1&RevisionSelectionMethod=Latest&allowInterrupt=1&RenderItem=Web&dDocName=EREG_1583130		
Documents URL:			

Map Key	Direction	Distance (mi)	Distance (ft)	Elevation (ft)	DB
274	NNW	0.55	2,881.30	20.50	WATER WELLS

Wells and Additional Sources Detail Report

Permit:		Static Water Lvl Ft:	10
Legacy No:		Contractor License:	
Station ID:	207083	Contractor Name:	
Compliance No:	872817	Driller Name:	Paul Smith
Well Use:	19354	County:	Brevard
Type of Work:		Location State:	
Casing Depth:	106	Section:	9
Total Depth:	120	Township:	22S
Diameter:	2	Range:	35E
Completion Date:	25-MAR-05 00:00	Latitude:	283532.21776
Issue Date:		Longitude:	804927.21583
Well Street Address:	1835 James Cir		
Documents:	https://permitting.sjrwmd.com/apps/idcplg?IdcService=GET_FILE&coreContentOnly=1&RevisionSelectionMethod=Latest&allowInterrupt=1&Renderit on=Web&dDocName=EREG_1583105		
Documents URL:			

Map Key	Direction	Distance (mi)	Distance (ft)	Elevation (ft)	DB
275	WSW	0.53	2,787.39	23.78	WATER WELLS

Permit:		Static Water Lvl Ft:	0
Legacy No:		Contractor License:	
Station ID:	209438	Contractor Name:	
Compliance No:	875265	Driller Name:	
Well Use:	19354	County:	Brevard
Type of Work:		Location State:	
Casing Depth:	20	Section:	17
Total Depth:	28	Township:	22S
Diameter:	2	Range:	35E
Completion Date:	21-JUN-04 00:00	Latitude:	283453.10804
Issue Date:		Longitude:	804950.29961
Well Street Address:	3215 Treetop Dr		
Documents:	https://permitting.sjrwmd.com/apps/idcplg?IdcService=GET_FILE&coreContentOnly=1&RevisionSelectionMethod=Latest&allowInterrupt=1&Renderit on=Web&dDocName=EREG_1588576		
Documents URL:			

Map Key	Direction	Distance (mi)	Distance (ft)	Elevation (ft)	DB
276	WSW	0.53	2,783.66	25.30	WATER WELLS

Permit:		Static Water Lvl Ft:	17
Legacy No:		Contractor License:	
Station ID:	264966	Contractor Name:	
Compliance No:	982205	Driller Name:	?
Well Use:	19354	County:	Brevard
Type of Work:		Location State:	FL

Wells and Additional Sources Detail Report

Casing Depth:	0	Section:	9
Total Depth:	32	Township:	22S
Diameter:	4	Range:	35E
Completion Date:	09-JUL-95 00:00	Latitude:	283453.72317
Issue Date:		Longitude:	804950.52623
Well Street Address:	3210 Treetop Lane, Titusville, FL 32780		
Documents:	https://permitting.sjrwmd.com/apps/idcplg?IdcService=GET_FILE&coreContentOnly=1&RevisionSelectionMethod=Latest&allowInterrupt=1&RenderItem=Web&dDocName=EREG_1787834		
Documents URL:			

Map Key	Direction	Distance (mi)	Distance (ft)	Elevation (ft)	DB
277	WNW	0.50	2,626.95	27.24	WATER WELLS

Permit:		Static Water Lvl Ft:	7
Legacy No:		Contractor License:	
Station ID:	395170	Contractor Name:	
Compliance No:	1112570	Driller Name:	?
Well Use:	19354	County:	Brevard
Type of Work:		Location State:	FL
Casing Depth:	0	Section:	8
Total Depth:	47	Township:	22S
Diameter:	2	Range:	35E
Completion Date:	08-AUG-88 00:00	Latitude:	283515.3177
Issue Date:		Longitude:	804948.0657
Well Street Address:	2360 Dalphen Rd, Titusville, FL		
Documents:	https://permitting.sjrwmd.com/apps/idcplg?IdcService=GET_FILE&coreContentOnly=1&RevisionSelectionMethod=Latest&allowInterrupt=1&dDocName=EREG_1917781		
Documents URL:			

Map Key	Direction	Distance (mi)	Distance (ft)	Elevation (ft)	DB
278	ENE	0.55	2,902.57	16.19	WATER WELLS

Permit:		Static Water Lvl Ft:	6
Legacy No:		Contractor License:	
Station ID:	395701	Contractor Name:	
Compliance No:	1113101	Driller Name:	?
Well Use:	19354	County:	Brevard
Type of Work:		Location State:	FL
Casing Depth:	0	Section:	15
Total Depth:	40	Township:	22S
Diameter:		Range:	35E
Completion Date:	09-MAY-89 00:00	Latitude:	283507.74179
Issue Date:		Longitude:	804835.99762
Well Street Address:	2595 Gettysburg, Titusville, FL 32780		
Documents:	https://permitting.sjrwmd.com/apps/idcplg?IdcService=GET_FILE&coreContentOnly=1&RevisionSelectionMethod=Latest&allowInterrupt=1&dDocName=EREG_1917781		
Documents URL:			

Wells and Additional Sources Detail Report

ame=EREG_1918311

Documents URL:

Map Key	Direction	Distance (mi)	Distance (ft)	Elevation (ft)	DB
279	SSW	0.55	2,907.41	22.75	WATER WELLS

Permit:		Static Water Lvl Ft:	12
Legacy No:		Contractor License:	
Station ID:	127551	Contractor Name:	
Compliance No:	785986	Driller Name:	Bernard Brauer?
Well Use:	19354	County:	Brevard
Type of Work:		Location State:	
Casing Depth:	25	Section:	16
Total Depth:	25	Township:	22S
Diameter:	2	Range:	35E
Completion Date:	24-MAY-02 00:00	Latitude:	283430.50987
Issue Date:		Longitude:	804929.70872
Well Street Address:	3550 Palmer Dr		
Documents:	https://permitting.sjrwmd.com/apps/idcplg?IdcService=GET_FILE&coreContentOnly=1&RevisionSelectionMethod=Latest&allowInterrupt=1&Renderit on=Web&dDocName=EREG_1505320		

Documents URL:

Map Key	Direction	Distance (mi)	Distance (ft)	Elevation (ft)	DB
279	SSW	0.55	2,907.41	22.75	WATER WELLS

Permit:		Static Water Lvl Ft:	12
Legacy No:		Contractor License:	
Station ID:	123100	Contractor Name:	
Compliance No:	780984	Driller Name:	?
Well Use:	19354	County:	Brevard
Type of Work:		Location State:	
Casing Depth:	25	Section:	16
Total Depth:	25	Township:	22S
Diameter:	2	Range:	35E
Completion Date:	24-MAY-02 00:00	Latitude:	283430.50987
Issue Date:		Longitude:	804929.70872
Well Street Address:	3550 Palmer Dr		
Documents:	https://permitting.sjrwmd.com/apps/idcplg?IdcService=GET_FILE&coreContentOnly=1&RevisionSelectionMethod=Latest&allowInterrupt=1&Renderit on=Web&dDocName=EREG_1494791		

Documents URL:

Map Key	Direction	Distance (mi)	Distance (ft)	Elevation (ft)	DB
279	SSW	0.55	2,907.41	22.75	WATER WELLS

Permit:		Static Water Lvl Ft:	8
---------	--	----------------------	---

Wells and Additional Sources Detail Report

Legacy No:		Contractor License:	
Station ID:	395639	Contractor Name:	
Compliance No:	1113039	Driller Name:	?
Well Use:	19354	County:	Brevard
Type of Work:		Location State:	
Casing Depth:	0	Section:	16
Total Depth:	25	Township:	22S
Diameter:	2	Range:	35E
Completion Date:	11-MAR-88 00:00	Latitude:	283430.50987
Issue Date:		Longitude:	804929.70872
Well Street Address:	3550 Palmer Dr, Titusville		
Documents:	https://permitting.sjrwmd.com/apps/idcplg?IdcService=GET_FILE&coreContentOnly=1&RevisionSelectionMethod=Latest&allowInterrupt=1&dDocName=EREG_1918250		
Documents URL:			

Map Key	Direction	Distance (mi)	Distance (ft)	Elevation (ft)	DB
279	SSW	0.55	2,907.41	22.75	WATER WELLS

Permit:		Static Water Lvl Ft:	18
Legacy No:		Contractor License:	
Station ID:	93674	Contractor Name:	
Compliance No:	545059	Driller Name:	
Well Use:	19356	County:	Brevard
Type of Work:		Location State:	
Casing Depth:	48	Section:	16
Total Depth:	48	Township:	22S
Diameter:	2	Range:	35E
Completion Date:	29-MAR-01 00:00	Latitude:	283430.50987
Issue Date:		Longitude:	804929.70872
Well Street Address:	3550 PALMER		
Documents:	https://permitting.sjrwmd.com/apps/idcplg?IdcService=GET_FILE&coreContentOnly=1&RevisionSelectionMethod=Latest&allowInterrupt=1&Renderit on=Web&dDocName=EREG_1473101		
Documents URL:			

Map Key	Direction	Distance (mi)	Distance (ft)	Elevation (ft)	DB
280	S	0.58	3,056.86	21.99	WATER WELLS

Permit:		Static Water Lvl Ft:	8
Legacy No:		Contractor License:	
Station ID:	288151	Contractor Name:	
Compliance No:	1005419	Driller Name:	David Williams?
Well Use:	19354	County:	Brevard
Type of Work:		Location State:	FL
Casing Depth:	0	Section:	21
Total Depth:	25	Township:	22S

Wells and Additional Sources Detail Report

Diameter:	2	Range:	35E
Completion Date:	21-JUL-93 00:00	Latitude:	283427.23113
Issue Date:		Longitude:	804912.63137
Well Street Address:	3642 Barna, Titusville, FL 32780		
Documents:	https://permitting.sjrwmd.com/apps/idcplg?IdcService=GET_FILE&coreContentOnly=1&RevisionSelectionMethod=Latest&allowInterrupt=1&RenderItem=Web&dDocName=EREG_1810997		
Documents URL:			

Map Key	Direction	Distance (mi)	Distance (ft)	Elevation (ft)	DB
281	SSW	0.55	2,919.72	23.90	WATER WELLS

Permit:		Static Water Lvl Ft:	10
Legacy No:		Contractor License:	
Station ID:	395560	Contractor Name:	
Compliance No:	1112960	Driller Name:	
Well Use:	0	County:	Brevard
Type of Work:		Location State:	FL
Casing Depth:	0	Section:	16
Total Depth:	23	Township:	22S
Diameter:	2	Range:	35E
Completion Date:	23-MAR-87 00:00	Latitude:	283430.28325
Issue Date:		Longitude:	804929.41734
Well Street Address:	3585 Palmeror, Titusville, FL 32780		
Documents:	https://permitting.sjrwmd.com/apps/idcplg?IdcService=GET_FILE&coreContentOnly=1&RevisionSelectionMethod=Latest&allowInterrupt=1&dDocName=EREG_1918171		
Documents URL:			

Map Key	Direction	Distance (mi)	Distance (ft)	Elevation (ft)	DB
282	NNW	0.53	2,812.97	20.37	WATER WELLS

Permit:		Static Water Lvl Ft:	10
Legacy No:		Contractor License:	
Station ID:	124436	Contractor Name:	
Compliance No:	782370	Driller Name:	Paul
Well Use:	19354	County:	Brevard
Type of Work:		Location State:	
Casing Depth:	50	Section:	9
Total Depth:	50	Township:	22S
Diameter:	2	Range:	35E
Completion Date:	04-MAY-98 00:00	Latitude:	283529.75719
Issue Date:		Longitude:	804933.85283
Well Street Address:	2186 Heritage Dr		
Documents:	https://permitting.sjrwmd.com/apps/idcplg?IdcService=GET_FILE&coreContentOnly=1&RevisionSelectionMethod=Latest&allowInterrupt=1&RenderItem=Web&dDocName=EREG_1496243		
Documents URL:			

Wells and Additional Sources Detail Report

Map Key	Direction	Distance (mi)	Distance (ft)	Elevation (ft)	DB
283	NNW	0.56	2,935.34	20.42	WATER WELLS

Permit:		Static Water Lvl Ft:	7
Legacy No:		Contractor License:	
Station ID:	124462	Contractor Name:	
Compliance No:	782396	Driller Name:	Paul
Well Use:	19354	County:	Brevard
Type of Work:		Location State:	
Casing Depth:	130	Section:	9
Total Depth:	140	Township:	22S
Diameter:	2	Range:	35E
Completion Date:	23-MAR-00 00:00	Latitude:	283532.73576
Issue Date:		Longitude:	804927.37769
Well Street Address:	1840 James Cir		
Documents:	https://permitting.sjrwmd.com/apps/idcplg?IdcService=GET_FILE&coreContentOnly=1&RevisionSelectionMethod=Latest&allowInterrupt=1&RenderItem=Web&dDocName=EREG_1498127		
Documents URL:			

Map Key	Direction	Distance (mi)	Distance (ft)	Elevation (ft)	DB
284	ESE	0.53	2,817.36	15.25	WATER WELLS

Permit:		Static Water Lvl Ft:	8
Legacy No:		Contractor License:	
Station ID:	288011	Contractor Name:	
Compliance No:	1005279	Driller Name:	George Hayes?
Well Use:	19352	County:	Brevard
Type of Work:		Location State:	
Casing Depth:	0	Section:	15
Total Depth:	60	Township:	22S
Diameter:	2	Range:	35E
Completion Date:	23-JUL-93 00:00	Latitude:	283453.36702
Issue Date:		Longitude:	804835.93286
Well Street Address:	665 Lakewood Ln, Titusville		
Documents:	https://permitting.sjrwmd.com/apps/idcplg?IdcService=GET_FILE&coreContentOnly=1&RevisionSelectionMethod=Latest&allowInterrupt=1&RenderItem=Web&dDocName=EREG_1810857		
Documents URL:			

Map Key	Direction	Distance (mi)	Distance (ft)	Elevation (ft)	DB
285	N	0.58	3,074.31	21.66	WATER WELLS

Permit:		Static Water Lvl Ft:	8
Legacy No:		Contractor License:	
Station ID:	395284	Contractor Name:	

Wells and Additional Sources Detail Report

Compliance No:	1112684	Driller Name:	?
Well Use:	0	County:	Brevard
Type of Work:		Location State:	FL
Casing Depth:	0	Section:	9
Total Depth:	24	Township:	22S
Diameter:	2	Range:	35E
Completion Date:	21-JUN-89 00:00	Latitude:	283534.59412
Issue Date:		Longitude:	804920.51591
Well Street Address:	1545 Fairlane Dr, Titusville, FL 32780		
Documents:	https://permitting.sjrwmd.com/apps/idcplg?IdcService=GET_FILE&coreContentOnly=1&RevisionSelectionMethod=Latest&allowInterrupt=1&dDocName=EREG_1917895		
Documents URL:			

Map Key	Direction	Distance (mi)	Distance (ft)	Elevation (ft)	DB
286	ENE	0.55	2,926.33	16.14	WATER WELLS

Permit:		Static Water Lvl Ft:	8
Legacy No:		Contractor License:	
Station ID:	288097	Contractor Name:	
Compliance No:	1005365	Driller Name:	?
Well Use:	19354	County:	Brevard
Type of Work:		Location State:	FL
Casing Depth:	0	Section:	15
Total Depth:	25	Township:	22S
Diameter:		Range:	35E
Completion Date:	27-APR-93 00:00	Latitude:	283510.16995
Issue Date:		Longitude:	804836.19188
Well Street Address:	2500 Gettesburge, Titusville, FL 32780		
Documents:	https://permitting.sjrwmd.com/apps/idcplg?IdcService=GET_FILE&coreContentOnly=1&RevisionSelectionMethod=Latest&allowInterrupt=1&Renderit on=Web&dDocName=EREG_1810943		
Documents URL:			

Map Key	Direction	Distance (mi)	Distance (ft)	Elevation (ft)	DB
287	WNW	0.51	2,677.60	23.33	WATER WELLS

Permit:		Static Water Lvl Ft:	12
Legacy No:		Contractor License:	
Station ID:	255564	Contractor Name:	
Compliance No:	972757	Driller Name:	Peter Van Kedau?
Well Use:	0	County:	Brevard
Type of Work:		Location State:	
Casing Depth:	0	Section:	16
Total Depth:	25	Township:	22S
Diameter:	0	Range:	34E
Completion Date:	25-NOV-96 00:00	Latitude:	283511.67216

Wells and Additional Sources Detail Report

Issue Date: Longitude: 804950.25594
Well Street Address: 2420 Dolphin
Documents: https://permitting.sjrwmd.com/apps/idcplg?IdcService=GET_FILE&coreContentOnly=1&RevisionSelectionMethod=Latest&allowInterrupt=1&RenderItem=Web&dDocName=EREG_1778491
Documents URL:

Map Key	Direction	Distance (mi)	Distance (ft)	Elevation (ft)	DB
288	ENE	0.56	2,940.97	16.01	WATER WELLS

Permit:	Static Water Lvl Ft:	8	
Legacy No:	Contractor License:		
Station ID:	122446	Contractor Name:	
Compliance No:	780321	Driller Name:	Billy?
Well Use:	19354	County:	Brevard
Type of Work:		Location State:	
Casing Depth:	15	Section:	10
Total Depth:	15	Township:	22S
Diameter:	2	Range:	35E
Completion Date:	22-MAY-97 00:00	Latitude:	283509.03019
Issue Date:		Longitude:	804835.77795
Well Street Address:	1445 Concord Ave		
Documents:	https://permitting.sjrwmd.com/apps/idcplg?IdcService=GET_FILE&coreContentOnly=1&RevisionSelectionMethod=Latest&allowInterrupt=1&RenderItem=Web&dDocName=EREG_1497923		
Documents URL:			

Map Key	Direction	Distance (mi)	Distance (ft)	Elevation (ft)	DB
289	NNW	0.56	2,970.41	20.46	WATER WELLS

Permit:	Static Water Lvl Ft:	10	
Legacy No:	Contractor License:		
Station ID:	167765	Contractor Name:	
Compliance No:	832807	Driller Name:	Paul Smith
Well Use:	19354	County:	Brevard
Type of Work:		Location State:	
Casing Depth:	0	Section:	9
Total Depth:	120	Township:	22S
Diameter:	0	Range:	35E
Completion Date:	29-MAY-03 00:00	Latitude:	283533.12427
Issue Date:		Longitude:	804927.15107
Well Street Address:	1815 James Cir		
Documents:	https://permitting.sjrwmd.com/apps/idcplg?IdcService=GET_FILE&coreContentOnly=1&RevisionSelectionMethod=Latest&allowInterrupt=1&RenderItem=Web&dDocName=EREG_1542129		
Documents URL:			

Map Key	Direction	Distance (mi)	Distance (ft)	Elevation (ft)	DB
---------	-----------	---------------	---------------	----------------	----

Wells and Additional Sources Detail Report

290 WSW 0.55 2,900.35 21.30 WATER WELLS

Permit: Static Water Lvl Ft: 10
Legacy No: Contractor License:
Station ID: 247439 Contractor Name:
Compliance No: 964632 Driller Name: James Hyden?
Well Use: 19354 County: Brevard
Type of Work: Location State: FL
Casing Depth: 0 Section: 17
Total Depth: 50 Township: 22S
Diameter: 2 Range: 35E
Completion Date: 26-SEP-94 00:00 Latitude: 283450.80937
Issue Date: Longitude: 804950.52623
Well Street Address: 3250 Treetop La, Titusville, FL
Documents: https://permitting.sjrwmd.com/apps/idcplg?IdcService=GET_FILE&coreContentOnly=1&RevisionSelectionMethod=Latest&allowInterrupt=1&RenderItem=Web&dDocName=EREG_1770538
Documents URL:

Map Key	Direction	Distance (mi)	Distance (ft)	Elevation (ft)	DB
291	N	0.59	3,095.18	21.51	WATER WELLS

Permit: Static Water Lvl Ft: 17
Legacy No: Contractor License:
Station ID: 224180 Contractor Name:
Compliance No: 892137 Driller Name: Keith Barne?
Well Use: 19354 County: Brevard
Type of Work: Location State:
Casing Depth: 0 Section: 9
Total Depth: 27 Township: 22S
Diameter: 0 Range: 35E
Completion Date: 12-MAR-85 00:00 Latitude: 283534.80029
Issue Date: Longitude: 804920.59633
Well Street Address:
Documents: https://permitting.sjrwmd.com/apps/idcplg?IdcService=GET_FILE&coreContentOnly=1&RevisionSelectionMethod=Latest&allowInterrupt=1&RenderItem=Web&dDocName=EREG_1595059
Documents URL:

Map Key	Direction	Distance (mi)	Distance (ft)	Elevation (ft)	DB
291	N	0.59	3,095.18	21.51	WATER WELLS

Permit: Static Water Lvl Ft: 7
Legacy No: Contractor License:
Station ID: 264948 Contractor Name:
Compliance No: 982187 Driller Name: Billy Mitchell?
Well Use: 19354 County: Brevard

Wells and Additional Sources Detail Report

Type of Work:		Location State:	
Casing Depth:	0	Section:	9
Total Depth:	25	Township:	22S
Diameter:	0	Range:	35E
Completion Date:	20-APR-95 00:00	Latitude:	283534.80029
Issue Date:		Longitude:	804920.59633
Well Street Address:			
Documents:	https://permitting.sjrwmd.com/apps/idcplg?IdcService=GET_FILE&coreContentOnly=1&RevisionSelectionMethod=Latest&allowInterrupt=1&RenderItem=Web&dDocName=EREG_1787816		
Documents URL:			

Map Key	Direction	Distance (mi)	Distance (ft)	Elevation (ft)	DB
291	N	0.59	3,095.18	21.51	WATER WELLS

Permit:		Static Water Lvl Ft:	7
Legacy No:		Contractor License:	
Station ID:	224382	Contractor Name:	
Compliance No:	892339	Driller Name:	Curtis B. Murtland?
Well Use:	19354	County:	Brevard
Type of Work:		Location State:	
Casing Depth:	20	Section:	9
Total Depth:	30	Township:	22S
Diameter:	1.25	Range:	35E
Completion Date:	03-MAY-86 00:00	Latitude:	283534.80029
Issue Date:		Longitude:	804920.59633
Well Street Address:			
Documents:	https://permitting.sjrwmd.com/apps/idcplg?IdcService=GET_FILE&coreContentOnly=1&RevisionSelectionMethod=Latest&allowInterrupt=1&RenderItem=Web&dDocName=EREG_1597209		
Documents URL:			

Map Key	Direction	Distance (mi)	Distance (ft)	Elevation (ft)	DB
291	N	0.59	3,095.18	21.51	WATER WELLS

Permit:		Static Water Lvl Ft:	0
Legacy No:		Contractor License:	
Station ID:	351268	Contractor Name:	
Compliance No:	1068652	Driller Name:	?
Well Use:	19354	County:	Brevard
Type of Work:		Location State:	
Casing Depth:	0	Section:	9
Total Depth:	35	Township:	22S
Diameter:		Range:	35E
Completion Date:	06-JUL-91 00:00	Latitude:	283534.80029
Issue Date:		Longitude:	804920.59633
Well Street Address:			

Wells and Additional Sources Detail Report

Documents: https://permitting.sjrwmd.com/apps/idcplg?IdcService=GET_FILE&coreContentOnly=1&RevisionSelectionMethod=Latest&allowInterrupt=1&dDocName=EREG_1874388

Documents URL:

Map Key	Direction	Distance (mi)	Distance (ft)	Elevation (ft)	DB
291	N	0.59	3,095.18	21.51	WATER WELLS

Permit:		Static Water Lvl Ft:	6
Legacy No:		Contractor License:	
Station ID:	395274	Contractor Name:	
Compliance No:	1112674	Driller Name:	?
Well Use:	0	County:	Brevard
Type of Work:		Location State:	
Casing Depth:	0	Section:	9
Total Depth:	22	Township:	22S
Diameter:	2	Range:	35E
Completion Date:	14-APR-88 00:00	Latitude:	283534.80029
Issue Date:		Longitude:	804920.59633

Well Street Address: 1441 Lake Ct, Titus

Documents: https://permitting.sjrwmd.com/apps/idcplg?IdcService=GET_FILE&coreContentOnly=1&RevisionSelectionMethod=Latest&allowInterrupt=1&dDocName=EREG_1917885

Documents URL:

Map Key	Direction	Distance (mi)	Distance (ft)	Elevation (ft)	DB
291	N	0.59	3,095.18	21.51	WATER WELLS

Permit:		Static Water Lvl Ft:	16
Legacy No:		Contractor License:	
Station ID:	228300	Contractor Name:	
Compliance No:	896613	Driller Name:	David Cullen?
Well Use:	0	County:	Brevard
Type of Work:		Location State:	
Casing Depth:	0	Section:	9
Total Depth:	30	Township:	22S
Diameter:	0	Range:	35E
Completion Date:	16-OCT-02 00:00	Latitude:	283534.80029
Issue Date:		Longitude:	804920.59633

Well Street Address:

Documents: https://permitting.sjrwmd.com/apps/idcplg?IdcService=GET_FILE&coreContentOnly=1&RevisionSelectionMethod=Latest&allowInterrupt=1&RenderItem=Web&dDocName=EREG_1603770

Documents URL:

Map Key	Direction	Distance (mi)	Distance (ft)	Elevation (ft)	DB
291	N	0.59	3,095.18	21.51	WATER WELLS

Wells and Additional Sources Detail Report

Permit:		Static Water Lvl Ft:	0
Legacy No:		Contractor License:	
Station ID:	395225	Contractor Name:	
Compliance No:	1112625	Driller Name:	?
Well Use:	19354	County:	Brevard
Type of Work:		Location State:	
Casing Depth:	0	Section:	9
Total Depth:	26	Township:	22S
Diameter:		Range:	35E
Completion Date:	04-JUN-85 00:00	Latitude:	283534.80029
Issue Date:		Longitude:	804920.59633
Well Street Address:			
Documents:	https://permitting.sjrwmd.com/apps/idcplg?IdcService=GET_FILE&coreContentOnly=1&RevisionSelectionMethod=Latest&allowInterrupt=1&dDocName=EREG_1917836		
Documents URL:			

Map Key	Direction	Distance (mi)	Distance (ft)	Elevation (ft)	DB
291	N	0.59	3,095.18	21.51	WATER WELLS

Permit:		Static Water Lvl Ft:	8
Legacy No:		Contractor License:	
Station ID:	395255	Contractor Name:	
Compliance No:	1112655	Driller Name:	?
Well Use:	19354	County:	Brevard
Type of Work:		Location State:	
Casing Depth:	0	Section:	9
Total Depth:	26	Township:	22S
Diameter:		Range:	35E
Completion Date:	11-APR-86 00:00	Latitude:	283534.80029
Issue Date:		Longitude:	804920.59633
Well Street Address:			
Documents:	https://permitting.sjrwmd.com/apps/idcplg?IdcService=GET_FILE&coreContentOnly=1&RevisionSelectionMethod=Latest&allowInterrupt=1&dDocName=EREG_1917866		
Documents URL:			

Map Key	Direction	Distance (mi)	Distance (ft)	Elevation (ft)	DB
291	N	0.59	3,095.18	21.51	WATER WELLS

Permit:		Static Water Lvl Ft:	6
Legacy No:		Contractor License:	
Station ID:	124333	Contractor Name:	
Compliance No:	782242	Driller Name:	Bernard Brown
Well Use:	19354	County:	Brevard
Type of Work:		Location State:	

Wells and Additional Sources Detail Report

Casing Depth:	0	Section:	9
Total Depth:	25	Township:	22S
Diameter:	0	Range:	35E
Completion Date:	13-JUN-02 00:00	Latitude:	283534.80029
Issue Date:		Longitude:	804920.59633
Well Street Address:	1800 Fau Lane Dr		
Documents:	https://permitting.sjrwmd.com/apps/idcplg?IdcService=GET_FILE&coreContentOnly=1&RevisionSelectionMethod=Latest&allowInterrupt=1&RenderItem=Web&dDocName=EREG_1496225		
Documents URL:			

Map Key	Direction	Distance (mi)	Distance (ft)	Elevation (ft)	DB
291	N	0.59	3,095.18	21.51	WATER WELLS

Permit:		Static Water Lvl Ft:	8
Legacy No:		Contractor License:	
Station ID:	124301	Contractor Name:	
Compliance No:	782210	Driller Name:	Paul Smith
Well Use:	19354	County:	Brevard
Type of Work:		Location State:	
Casing Depth:	25	Section:	9
Total Depth:	25	Township:	22S
Diameter:	2	Range:	35E
Completion Date:	13-JAN-97 00:00	Latitude:	283534.80029
Issue Date:		Longitude:	804920.59633
Well Street Address:	2235 Tarmage		
Documents:	https://permitting.sjrwmd.com/apps/idcplg?IdcService=GET_FILE&coreContentOnly=1&RevisionSelectionMethod=Latest&allowInterrupt=1&RenderItem=Web&dDocName=EREG_1495779		
Documents URL:			

Map Key	Direction	Distance (mi)	Distance (ft)	Elevation (ft)	DB
291	N	0.59	3,095.18	21.51	WATER WELLS

Permit:		Static Water Lvl Ft:	6
Legacy No:		Contractor License:	
Station ID:	124343	Contractor Name:	
Compliance No:	782252	Driller Name:	Emil Gumieny
Well Use:	19354	County:	Brevard
Type of Work:		Location State:	
Casing Depth:	23	Section:	9
Total Depth:	23	Township:	22S
Diameter:	2	Range:	35E
Completion Date:	10-APR-97 00:00	Latitude:	283534.80029
Issue Date:		Longitude:	804920.59633
Well Street Address:	6676 Burnig Tree		
Documents:	https://permitting.sjrwmd.com/apps/idcplg?IdcService=GET_FILE&coreContentOnly=1&RevisionSelectionMethod=Latest&allowInterrupt=1&RenderItem=Web&dDocName=EREG_1495779		
Documents URL:			

Wells and Additional Sources Detail Report

on=Web&dDocName=EREG_1501796

Documents URL:

Map Key	Direction	Distance (mi)	Distance (ft)	Elevation (ft)	DB
291	N	0.59	3,095.18	21.51	WATER WELLS

Permit:		Static Water Lvl Ft:	4
Legacy No:		Contractor License:	
Station ID:	395238	Contractor Name:	
Compliance No:	1112638	Driller Name:	
Well Use:	19353	County:	Brevard
Type of Work:		Location State:	
Casing Depth:	0	Section:	9
Total Depth:	12	Township:	22S
Diameter:	2	Range:	35E
Completion Date:	04-MAY-90 00:00	Latitude:	283534.80029
Issue Date:		Longitude:	804920.59633
Well Street Address:	High Energy & Ray Facility Cape Kennedy		
Documents:	https://permitting.sjrwmd.com/apps/idcplg?IdcService=GET_FILE&coreContentOnly=1&RevisionSelectionMethod=Latest&allowInterrupt=1&dDocName=EREG_1917849		

Documents URL:

Map Key	Direction	Distance (mi)	Distance (ft)	Elevation (ft)	DB
291	N	0.59	3,095.18	21.51	WATER WELLS

Permit:		Static Water Lvl Ft:	10
Legacy No:		Contractor License:	
Station ID:	395301	Contractor Name:	
Compliance No:	1112701	Driller Name:	?
Well Use:	19354	County:	Brevard
Type of Work:		Location State:	
Casing Depth:	0	Section:	9
Total Depth:	25	Township:	22S
Diameter:	2	Range:	35E
Completion Date:	07-APR-89 00:00	Latitude:	283534.80029
Issue Date:		Longitude:	804920.59633
Well Street Address:			
Documents:	https://permitting.sjrwmd.com/apps/idcplg?IdcService=GET_FILE&coreContentOnly=1&RevisionSelectionMethod=Latest&allowInterrupt=1&dDocName=EREG_1917912		

Documents URL:

Map Key	Direction	Distance (mi)	Distance (ft)	Elevation (ft)	DB
291	N	0.59	3,095.18	21.51	WATER WELLS

Permit:		Static Water Lvl Ft:	10
---------	--	----------------------	----

Wells and Additional Sources Detail Report

Legacy No:		Contractor License:	
Station ID:	152437	Contractor Name:	
Compliance No:	817325	Driller Name:	Paul?
Well Use:	19354	County:	Brevard
Type of Work:		Location State:	
Casing Depth:	30	Section:	9
Total Depth:	30	Township:	22S
Diameter:	2	Range:	35E
Completion Date:	20-AUG-98 00:00	Latitude:	283534.80029
Issue Date:		Longitude:	804920.59633
Well Street Address:	1990 Fair Lane		
Documents:	https://permitting.sjrwmd.com/apps/idcplg?IdcService=GET_FILE&coreContentOnly=1&RevisionSelectionMethod=Latest&allowInterrupt=1&RenderItem=Web&dDocName=EREG_1527972		
Documents URL:			

Map Key	Direction	Distance (mi)	Distance (ft)	Elevation (ft)	DB
291	N	0.59	3,095.18	21.51	WATER WELLS

Permit:		Static Water Lvl Ft:	8
Legacy No:		Contractor License:	
Station ID:	395264	Contractor Name:	
Compliance No:	1112664	Driller Name:	?
Well Use:	19354	County:	Brevard
Type of Work:		Location State:	
Casing Depth:	0	Section:	9
Total Depth:	23	Township:	22S
Diameter:	2	Range:	35E
Completion Date:	27-SEP-88 00:00	Latitude:	283534.80029
Issue Date:		Longitude:	804920.59633
Well Street Address:			
Documents:	https://permitting.sjrwmd.com/apps/idcplg?IdcService=GET_FILE&coreContentOnly=1&RevisionSelectionMethod=Latest&allowInterrupt=1&dDocName=EREG_1917875		
Documents URL:			

Map Key	Direction	Distance (mi)	Distance (ft)	Elevation (ft)	DB
291	N	0.59	3,095.18	21.51	WATER WELLS

Permit:		Static Water Lvl Ft:	12
Legacy No:		Contractor License:	
Station ID:	93763	Contractor Name:	
Compliance No:	545148	Driller Name:	JEFF?
Well Use:	19354	County:	Brevard
Type of Work:		Location State:	
Casing Depth:	25	Section:	9
Total Depth:	25	Township:	22S

Wells and Additional Sources Detail Report

Diameter:	2	Range:	35E
Completion Date:	04-APR-01 00:00	Latitude:	283534.80029
Issue Date:		Longitude:	804920.59633
Well Street Address:	1951 DIPOL CTWY		
Documents:	https://permitting.sjrwmd.com/apps/idcplg?IdcService=GET_FILE&coreContentOnly=1&RevisionSelectionMethod=Latest&allowInterrupt=1&RenderItem=Web&dDocName=EREG_1470884		
Documents URL:			

Map Key	Direction	Distance (mi)	Distance (ft)	Elevation (ft)	DB
291	N	0.59	3,095.18	21.51	WATER WELLS

Permit:		Static Water Lvl Ft:	4
Legacy No:		Contractor License:	
Station ID:	124320	Contractor Name:	
Compliance No:	782229	Driller Name:	Michael Meyer
Well Use:	19352	County:	Brevard
Type of Work:		Location State:	
Casing Depth:	0	Section:	9
Total Depth:	20	Township:	22S
Diameter:	0	Range:	35E
Completion Date:	27-DEC-96 00:00	Latitude:	283534.80029
Issue Date:		Longitude:	804920.59633
Well Street Address:	6747 Burning Tree Rd Coald		
Documents:	https://permitting.sjrwmd.com/apps/idcplg?IdcService=GET_FILE&coreContentOnly=1&RevisionSelectionMethod=Latest&allowInterrupt=1&RenderItem=Web&dDocName=EREG_1493674		
Documents URL:			

Map Key	Direction	Distance (mi)	Distance (ft)	Elevation (ft)	DB
291	N	0.59	3,095.18	21.51	WATER WELLS

Permit:		Static Water Lvl Ft:	10
Legacy No:		Contractor License:	
Station ID:	351266	Contractor Name:	
Compliance No:	1068650	Driller Name:	?
Well Use:	19354	County:	Brevard
Type of Work:		Location State:	FL
Casing Depth:	0	Section:	9
Total Depth:	76	Township:	22S
Diameter:	2	Range:	35E
Completion Date:	20-SEP-91 00:00	Latitude:	283534.80029
Issue Date:		Longitude:	804920.59633
Well Street Address:	1750 Lakeside Dr, Titusville, FL 32780		
Documents:	https://permitting.sjrwmd.com/apps/idcplg?IdcService=GET_FILE&coreContentOnly=1&RevisionSelectionMethod=Latest&allowInterrupt=1&dDocName=EREG_1874386		
Documents URL:			

Wells and Additional Sources Detail Report

Map Key	Direction	Distance (mi)	Distance (ft)	Elevation (ft)	DB
291	N	0.59	3,095.18	21.51	WATER WELLS
Permit:			Static Water Lvl Ft:	10	
Legacy No:			Contractor License:		
Station ID:	152172		Contractor Name:		
Compliance No:	817060		Driller Name:	Paul?	
Well Use:	19354		County:	Brevard	
Type of Work:			Location State:		
Casing Depth:	110		Section:	9	
Total Depth:	110		Township:	22S	
Diameter:	2		Range:	35E	
Completion Date:	21-DEC-00 00:00		Latitude:	283534.80029	
Issue Date:			Longitude:	804920.59633	
Well Street Address:					
Documents:	https://permitting.sjrwmd.com/apps/idcplg?IdcService=GET_FILE&coreContentOnly=1&RevisionSelectionMethod=Latest&allowInterrupt=1&RenderItem=Web&dDocName=EREG_1528651				
Documents URL:					

Map Key	Direction	Distance (mi)	Distance (ft)	Elevation (ft)	DB
291	N	0.59	3,095.18	21.51	WATER WELLS
Permit:			Static Water Lvl Ft:	14	
Legacy No:			Contractor License:		
Station ID:	395235		Contractor Name:		
Compliance No:	1112635		Driller Name:	?	
Well Use:	0		County:	Brevard	
Type of Work:			Location State:	FL	
Casing Depth:	0		Section:	9	
Total Depth:	25		Township:	22S	
Diameter:	2		Range:	35E	
Completion Date:	27-AUG-90 00:00		Latitude:	283534.80029	
Issue Date:			Longitude:	804920.59633	
Well Street Address:	1380 Dozler Av, Titus, FL				
Documents:	https://permitting.sjrwmd.com/apps/idcplg?IdcService=GET_FILE&coreContentOnly=1&RevisionSelectionMethod=Latest&allowInterrupt=1&dDocName=EREG_1917846				
Documents URL:					

Map Key	Direction	Distance (mi)	Distance (ft)	Elevation (ft)	DB
291	N	0.59	3,095.18	21.51	WATER WELLS
Permit:			Static Water Lvl Ft:	0	
Legacy No:			Contractor License:		
Station ID:	395229		Contractor Name:		

Wells and Additional Sources Detail Report

Compliance No:	1112629	Driller Name:	
Well Use:	19354	County:	Brevard
Type of Work:		Location State:	
Casing Depth:	0	Section:	9
Total Depth:	30	Township:	22S
Diameter:	2	Range:	35E
Completion Date:	20-JUN-90 00:00	Latitude:	283534.80029
Issue Date:		Longitude:	804920.59633
Well Street Address:			
Documents:	https://permitting.sjrwmd.com/apps/idcplg?IdcService=GET_FILE&coreContentOnly=1&RevisionSelectionMethod=Latest&allowInterrupt=1&dDocName=EREG_1917840		
Documents URL:			

Map Key	Direction	Distance (mi)	Distance (ft)	Elevation (ft)	DB
291	N	0.59	3,095.18	21.51	WATER WELLS

Permit:		Static Water Lvl Ft:	20
Legacy No:		Contractor License:	
Station ID:	395201	Contractor Name:	
Compliance No:	1112601	Driller Name:	
Well Use:	19354	County:	Brevard
Type of Work:		Location State:	FL
Casing Depth:	0	Section:	9
Total Depth:	65	Township:	22S
Diameter:	4	Range:	35E
Completion Date:	20-JAN-87 00:00	Latitude:	283534.80029
Issue Date:		Longitude:	804920.59633
Well Street Address:	5660 Bunna Ave., Titusville, FL 32780		
Documents:	https://permitting.sjrwmd.com/apps/idcplg?IdcService=GET_FILE&coreContentOnly=1&RevisionSelectionMethod=Latest&allowInterrupt=1&dDocName=EREG_1917812		
Documents URL:			

Map Key	Direction	Distance (mi)	Distance (ft)	Elevation (ft)	DB
291	N	0.59	3,095.18	21.51	WATER WELLS

Permit:		Static Water Lvl Ft:	6
Legacy No:		Contractor License:	
Station ID:	395291	Contractor Name:	
Compliance No:	1112691	Driller Name:	?
Well Use:	0	County:	Brevard
Type of Work:		Location State:	
Casing Depth:	0	Section:	9
Total Depth:	30	Township:	22S
Diameter:	2	Range:	35E
Completion Date:	21-AUG-89 00:00	Latitude:	283534.80029

Wells and Additional Sources Detail Report

Issue Date: Longitude: 804920.59633
Well Street Address: Blueberry St Construction, Titusvillage
Documents: https://permitting.sjrwmd.com/apps/idcplg?IdcService=GET_FILE&coreContentOnly=1&RevisionSelectionMethod=Latest&allowInterrupt=1&dDocName=EREG_1917902
Documents URL:

Map Key	Direction	Distance (mi)	Distance (ft)	Elevation (ft)	DB
291	N	0.59	3,095.18	21.51	WATER WELLS

Permit:	Static Water Lvl Ft:	4	
Legacy No:	Contractor License:		
Station ID:	226835	Contractor Name:	
Compliance No:	894998	Driller Name:	Keith Barnes?
Well Use:	19354	County:	Brevard
Type of Work:		Location State:	
Casing Depth:	30	Section:	9
Total Depth:	38	Township:	22S
Diameter:	2	Range:	35E
Completion Date:	14-DEC-05 00:00	Latitude:	283534.80029
Issue Date:		Longitude:	804920.59633
Well Street Address:			
Documents:	https://permitting.sjrwmd.com/apps/idcplg?IdcService=GET_FILE&coreContentOnly=1&RevisionSelectionMethod=Latest&allowInterrupt=1&RenderItem=Web&dDocName=EREG_1603960		
Documents URL:			

Map Key	Direction	Distance (mi)	Distance (ft)	Elevation (ft)	DB
291	N	0.59	3,095.18	21.51	WATER WELLS

Permit:	Static Water Lvl Ft:	7	
Legacy No:	Contractor License:		
Station ID:	124444	Contractor Name:	
Compliance No:	782378	Driller Name:	Paul
Well Use:	19354	County:	Brevard
Type of Work:		Location State:	
Casing Depth:	25	Section:	9
Total Depth:	25	Township:	22S
Diameter:	2	Range:	35E
Completion Date:	25-JUN-98 00:00	Latitude:	283534.80029
Issue Date:		Longitude:	804920.59633
Well Street Address:	1212 Cashaw Ct		
Documents:	https://permitting.sjrwmd.com/apps/idcplg?IdcService=GET_FILE&coreContentOnly=1&RevisionSelectionMethod=Latest&allowInterrupt=1&RenderItem=Web&dDocName=EREG_1493671		
Documents URL:			

Map Key	Direction	Distance (mi)	Distance (ft)	Elevation (ft)	DB
---------	-----------	---------------	---------------	----------------	----

Wells and Additional Sources Detail Report

291	N	0.59	3,095.18	21.51	WATER WELLS
-----	---	------	----------	-------	-------------

Permit:		Static Water Lvl Ft:	7
Legacy No:		Contractor License:	
Station ID:	124390	Contractor Name:	
Compliance No:	782324	Driller Name:	Billy Douglas
Well Use:	19354	County:	Brevard
Type of Work:		Location State:	
Casing Depth:	18	Section:	9
Total Depth:	33	Township:	22S
Diameter:	2	Range:	35E
Completion Date:	06-OCT-98 00:00	Latitude:	283534.80029
Issue Date:		Longitude:	804920.59633
Well Street Address:	1095 Wengewood Dr		
Documents:	https://permitting.sjrwmd.com/apps/idcplg?IdcService=GET_FILE&coreContentOnly=1&RevisionSelectionMethod=Latest&allowInterrupt=1&RenderItem=Web&dDocName=EREG_1498618		
Documents URL:			

Map Key	Direction	Distance (mi)	Distance (ft)	Elevation (ft)	DB
291	N	0.59	3,095.18	21.51	WATER WELLS

Permit:		Static Water Lvl Ft:	6
Legacy No:		Contractor License:	
Station ID:	288111	Contractor Name:	
Compliance No:	1005379	Driller Name:	?
Well Use:	19354	County:	Brevard
Type of Work:		Location State:	
Casing Depth:	0	Section:	9
Total Depth:	25	Township:	22S
Diameter:	2	Range:	35E
Completion Date:	01-JUN-93 00:00	Latitude:	283534.80029
Issue Date:		Longitude:	804920.59633
Well Street Address:			
Documents:	https://permitting.sjrwmd.com/apps/idcplg?IdcService=GET_FILE&coreContentOnly=1&RevisionSelectionMethod=Latest&allowInterrupt=1&RenderItem=Web&dDocName=EREG_1810957		
Documents URL:			

Map Key	Direction	Distance (mi)	Distance (ft)	Elevation (ft)	DB
291	N	0.59	3,095.18	21.51	WATER WELLS

Permit:		Static Water Lvl Ft:	7
Legacy No:		Contractor License:	
Station ID:	351274	Contractor Name:	
Compliance No:	1068658	Driller Name:	?
Well Use:	0	County:	Brevard

Wells and Additional Sources Detail Report

Type of Work:		Location State:	
Casing Depth:	0	Section:	9
Total Depth:	85	Township:	22S
Diameter:		Range:	35E
Completion Date:	21-OCT-91 00:00	Latitude:	283534.80029
Issue Date:		Longitude:	804920.59633
Well Street Address:			
Documents:	https://permitting.sjrwmd.com/apps/idcplg?IdcService=GET_FILE&coreContentOnly=1&RevisionSelectionMethod=Latest&allowInterrupt=1&dDocName=EREG_1874394		
Documents URL:			

Map Key	Direction	Distance (mi)	Distance (ft)	Elevation (ft)	DB
291	N	0.59	3,095.18	21.51	WATER WELLS

Permit:		Static Water Lvl Ft:	17
Legacy No:		Contractor License:	
Station ID:	224296	Contractor Name:	
Compliance No:	892253	Driller Name:	Keith Barne?
Well Use:	19354	County:	Brevard
Type of Work:		Location State:	
Casing Depth:	0	Section:	9
Total Depth:	27	Township:	22S
Diameter:	0	Range:	35E
Completion Date:	12-MAR-85 00:00	Latitude:	283534.80029
Issue Date:		Longitude:	804920.59633
Well Street Address:			
Documents:	https://permitting.sjrwmd.com/apps/idcplg?IdcService=GET_FILE&coreContentOnly=1&RevisionSelectionMethod=Latest&allowInterrupt=1&Renderit=Web&dDocName=EREG_1601108		
Documents URL:			

Map Key	Direction	Distance (mi)	Distance (ft)	Elevation (ft)	DB
291	N	0.59	3,095.18	21.51	WATER WELLS

Permit:		Static Water Lvl Ft:	12
Legacy No:		Contractor License:	
Station ID:	395194	Contractor Name:	
Compliance No:	1112594	Driller Name:	?
Well Use:	19354	County:	Brevard
Type of Work:		Location State:	FL
Casing Depth:	0	Section:	9
Total Depth:	40	Township:	22S
Diameter:	2	Range:	35E
Completion Date:	07-MAY-87 00:00	Latitude:	283534.80029
Issue Date:		Longitude:	804920.59633
Well Street Address:	2230 Vista Teunace, Titusville, FL		

Wells and Additional Sources Detail Report

Documents: https://permitting.sjrwmd.com/apps/idcplg?IdcService=GET_FILE&coreContentOnly=1&RevisionSelectionMethod=Latest&allowInterrupt=1&dDocName=EREG_1917805

Documents URL:

Map Key	Direction	Distance (mi)	Distance (ft)	Elevation (ft)	DB
291	N	0.59	3,095.18	21.51	WATER WELLS

Permit:		Static Water Lvl Ft:	10
Legacy No:		Contractor License:	
Station ID:	227166	Contractor Name:	
Compliance No:	895328	Driller Name:	Paul Smith?
Well Use:	19354	County:	Brevard
Type of Work:		Location State:	
Casing Depth:	0	Section:	9
Total Depth:	120	Township:	22S
Diameter:	0	Range:	35E
Completion Date:	21-APR-03 00:00	Latitude:	283534.80029
Issue Date:		Longitude:	804920.59633
Well Street Address:			

Documents: https://permitting.sjrwmd.com/apps/idcplg?IdcService=GET_FILE&coreContentOnly=1&RevisionSelectionMethod=Latest&allowInterrupt=1&RenderItem=Web&dDocName=EREG_1604085

Documents URL:

Map Key	Direction	Distance (mi)	Distance (ft)	Elevation (ft)	DB
291	N	0.59	3,095.18	21.51	WATER WELLS

Permit:		Static Water Lvl Ft:	7
Legacy No:		Contractor License:	
Station ID:	395226	Contractor Name:	
Compliance No:	1112626	Driller Name:	?
Well Use:	0	County:	Brevard
Type of Work:		Location State:	
Casing Depth:	0	Section:	9
Total Depth:	26	Township:	22S
Diameter:		Range:	35E
Completion Date:	15-FEB-85 00:00	Latitude:	283534.80029
Issue Date:		Longitude:	804920.59633
Well Street Address:			

Documents: https://permitting.sjrwmd.com/apps/idcplg?IdcService=GET_FILE&coreContentOnly=1&RevisionSelectionMethod=Latest&allowInterrupt=1&dDocName=EREG_1917837

Documents URL:

Map Key	Direction	Distance (mi)	Distance (ft)	Elevation (ft)	DB
291	N	0.59	3,095.18	21.51	WATER WELLS

Wells and Additional Sources Detail Report

Permit:		Static Water Lvl Ft:	12
Legacy No:		Contractor License:	
Station ID:	124292	Contractor Name:	
Compliance No:	782201	Driller Name:	Emil Gumeny
Well Use:	19354	County:	Brevard
Type of Work:		Location State:	
Casing Depth:	21	Section:	9
Total Depth:	30	Township:	22S
Diameter:	2	Range:	35E
Completion Date:	24-FEB-97 00:00	Latitude:	283534.80029
Issue Date:		Longitude:	804920.59633
Well Street Address:	1325 Pozier		
Documents:	https://permitting.sjrwmd.com/apps/idcplg?IdcService=GET_FILE&coreContentOnly=1&RevisionSelectionMethod=Latest&allowInterrupt=1&Renderit on=Web&dDocName=EREG_1498168		
Documents URL:			

Map Key	Direction	Distance (mi)	Distance (ft)	Elevation (ft)	DB
291	N	0.59	3,095.18	21.51	WATER WELLS

Permit:		Static Water Lvl Ft:	17
Legacy No:		Contractor License:	
Station ID:	124335	Contractor Name:	
Compliance No:	782244	Driller Name:	Paul Smith
Well Use:	19354	County:	Brevard
Type of Work:		Location State:	
Casing Depth:	40	Section:	9
Total Depth:	40	Township:	22S
Diameter:	2	Range:	35E
Completion Date:	05-AUG-96 00:00	Latitude:	283534.80029
Issue Date:		Longitude:	804920.59633
Well Street Address:	1620 Thorton		
Documents:	https://permitting.sjrwmd.com/apps/idcplg?IdcService=GET_FILE&coreContentOnly=1&RevisionSelectionMethod=Latest&allowInterrupt=1&Renderit on=Web&dDocName=EREG_1496828		
Documents URL:			

Map Key	Direction	Distance (mi)	Distance (ft)	Elevation (ft)	DB
291	N	0.59	3,095.18	21.51	WATER WELLS

Permit:		Static Water Lvl Ft:	0
Legacy No:		Contractor License:	
Station ID:	395256	Contractor Name:	
Compliance No:	1112656	Driller Name:	?
Well Use:	19354	County:	Brevard
Type of Work:		Location State:	

Wells and Additional Sources Detail Report

Casing Depth:	0	Section:	9
Total Depth:	24	Township:	22S
Diameter:		Range:	35E
Completion Date:	12-MAR-86 00:00	Latitude:	283534.80029
Issue Date:		Longitude:	804920.59633
Well Street Address:			
Documents:	https://permitting.sjrwmd.com/apps/idcplg?IdcService=GET_FILE&coreContentOnly=1&RevisionSelectionMethod=Latest&allowInterrupt=1&dDocName=EREG_1917867		
Documents URL:			

Map Key	Direction	Distance (mi)	Distance (ft)	Elevation (ft)	DB
291	N	0.59	3,095.18	21.51	WATER WELLS

Permit:		Static Water Lvl Ft:	8
Legacy No:		Contractor License:	
Station ID:	153298	Contractor Name:	
Compliance No:	818186	Driller Name:	?
Well Use:	19354	County:	Brevard
Type of Work:		Location State:	
Casing Depth:	20	Section:	9
Total Depth:	30	Township:	22S
Diameter:	2	Range:	35E
Completion Date:	03-MAY-90 00:00	Latitude:	283534.80029
Issue Date:		Longitude:	804920.59633
Well Street Address:			
Documents:	https://permitting.sjrwmd.com/apps/idcplg?IdcService=GET_FILE&coreContentOnly=1&RevisionSelectionMethod=Latest&allowInterrupt=1&RenderItem=Web&dDocName=EREG_1530532		
Documents URL:			

Map Key	Direction	Distance (mi)	Distance (ft)	Elevation (ft)	DB
291	N	0.59	3,095.18	21.51	WATER WELLS

Permit:		Static Water Lvl Ft:	0
Legacy No:		Contractor License:	
Station ID:	124242	Contractor Name:	
Compliance No:	782151	Driller Name:	?
Well Use:	19354	County:	Brevard
Type of Work:		Location State:	
Casing Depth:	0	Section:	9
Total Depth:	19	Township:	22S
Diameter:	0	Range:	35E
Completion Date:	03-MAR-92 00:00	Latitude:	283534.80029
Issue Date:		Longitude:	804920.59633
Well Street Address:			
Documents:	https://permitting.sjrwmd.com/apps/idcplg?IdcService=GET_FILE&coreContentOnly=1&RevisionSelectionMethod=Latest&allowInterrupt=1&RenderItem=Web&dDocName=EREG_1530532		
Documents URL:			

Wells and Additional Sources Detail Report

on=Web&dDocName=EREG_1502075

Documents URL:

Map Key	Direction	Distance (mi)	Distance (ft)	Elevation (ft)	DB
291	N	0.59	3,095.18	21.51	WATER WELLS

Permit:		Static Water Lvl Ft:	0
Legacy No:		Contractor License:	
Station ID:	351263	Contractor Name:	
Compliance No:	1068647	Driller Name:	?
Well Use:	19354	County:	Brevard
Type of Work:		Location State:	
Casing Depth:	0	Section:	9
Total Depth:	50	Township:	22S
Diameter:	4	Range:	35E
Completion Date:	18-FEB-91 00:00	Latitude:	283534.80029
Issue Date:		Longitude:	804920.59633
Well Street Address:	1908 Dipol Courtway		
Documents:	https://permitting.sjrwmd.com/apps/idcplg?IdcService=GET_FILE&coreContentOnly=1&RevisionSelectionMethod=Latest&allowInterrupt=1&dDocName=EREG_1874383		

Documents URL:

Map Key	Direction	Distance (mi)	Distance (ft)	Elevation (ft)	DB
291	N	0.59	3,095.18	21.51	WATER WELLS

Permit:		Static Water Lvl Ft:	19
Legacy No:		Contractor License:	
Station ID:	395248	Contractor Name:	
Compliance No:	1112648	Driller Name:	?
Well Use:	19354	County:	Brevard
Type of Work:		Location State:	
Casing Depth:	0	Section:	9
Total Depth:	86	Township:	22S
Diameter:		Range:	35E
Completion Date:	23-JUN-86 00:00	Latitude:	283534.80029
Issue Date:		Longitude:	804920.59633
Well Street Address:			
Documents:	https://permitting.sjrwmd.com/apps/idcplg?IdcService=GET_FILE&coreContentOnly=1&RevisionSelectionMethod=Latest&allowInterrupt=1&dDocName=EREG_1917859		

Documents URL:

Map Key	Direction	Distance (mi)	Distance (ft)	Elevation (ft)	DB
291	N	0.59	3,095.18	21.51	WATER WELLS

Permit:		Static Water Lvl Ft:	12
---------	--	----------------------	----

Wells and Additional Sources Detail Report

Legacy No:		Contractor License:	
Station ID:	247210	Contractor Name:	
Compliance No:	964403	Driller Name:	Billy D.?
Well Use:	19354	County:	Brevard
Type of Work:		Location State:	
Casing Depth:	0	Section:	9
Total Depth:	25	Township:	22S
Diameter:	0	Range:	35E
Completion Date:	12-APR-94 00:00	Latitude:	283534.80029
Issue Date:		Longitude:	804920.59633
Well Street Address:	Thorton Avenue 1410		
Documents:	https://permitting.sjrwmd.com/apps/idcplg?IdcService=GET_FILE&coreContentOnly=1&RevisionSelectionMethod=Latest&allowInterrupt=1&RenderItem=Web&dDocName=EREG_1770314		
Documents URL:			

Map Key	Direction	Distance (mi)	Distance (ft)	Elevation (ft)	DB
291	N	0.59	3,095.18	21.51	WATER WELLS

Permit:		Static Water Lvl Ft:	0
Legacy No:		Contractor License:	
Station ID:	351269	Contractor Name:	
Compliance No:	1068653	Driller Name:	?
Well Use:	19354	County:	Brevard
Type of Work:		Location State:	
Casing Depth:	0	Section:	9
Total Depth:	120	Township:	22S
Diameter:	2	Range:	35E
Completion Date:	16-JUL-91 00:00	Latitude:	283534.80029
Issue Date:		Longitude:	804920.59633
Well Street Address:			
Documents:	https://permitting.sjrwmd.com/apps/idcplg?IdcService=GET_FILE&coreContentOnly=1&RevisionSelectionMethod=Latest&allowInterrupt=1&dDocName=EREG_1874389		
Documents URL:			

Map Key	Direction	Distance (mi)	Distance (ft)	Elevation (ft)	DB
291	N	0.59	3,095.18	21.51	WATER WELLS

Permit:		Static Water Lvl Ft:	13
Legacy No:		Contractor License:	
Station ID:	395285	Contractor Name:	
Compliance No:	1112685	Driller Name:	?
Well Use:	0	County:	Brevard
Type of Work:		Location State:	FL
Casing Depth:	0	Section:	9
Total Depth:	25	Township:	22S

Wells and Additional Sources Detail Report

Diameter:	2	Range:	35E
Completion Date:	05-JUL-89 00:00	Latitude:	283534.80029
Issue Date:		Longitude:	804920.59633
Well Street Address:	1308 Lak Ct, Titusville, FL 32780		
Documents:	https://permitting.sjrwmd.com/apps/idcplg?IdcService=GET_FILE&coreContentOnly=1&RevisionSelectionMethod=Latest&allowInterrupt=1&dDocName=EREG_1917896		
Documents URL:			

Map Key	Direction	Distance (mi)	Distance (ft)	Elevation (ft)	DB
291	N	0.59	3,095.18	21.51	WATER WELLS

Permit:		Static Water Lvl Ft:	7
Legacy No:		Contractor License:	
Station ID:	124798	Contractor Name:	
Compliance No:	782732	Driller Name:	
Well Use:	19354	County:	Brevard
Type of Work:		Location State:	
Casing Depth:	15	Section:	9
Total Depth:	25	Township:	22S
Diameter:	2	Range:	35E
Completion Date:	03-MAR-99 00:00	Latitude:	283534.80029
Issue Date:		Longitude:	804920.59633
Well Street Address:	1425 Sunterr Ave		
Documents:	https://permitting.sjrwmd.com/apps/idcplg?IdcService=GET_FILE&coreContentOnly=1&RevisionSelectionMethod=Latest&allowInterrupt=1&Renderit=Web&dDocName=EREG_1497138		
Documents URL:			

Map Key	Direction	Distance (mi)	Distance (ft)	Elevation (ft)	DB
291	N	0.59	3,095.18	21.51	WATER WELLS

Permit:		Static Water Lvl Ft:	5
Legacy No:		Contractor License:	
Station ID:	124285	Contractor Name:	
Compliance No:	782194	Driller Name:	Emil Gumieny
Well Use:	19354	County:	Brevard
Type of Work:		Location State:	
Casing Depth:	0	Section:	9
Total Depth:	245	Township:	22S
Diameter:	0	Range:	35E
Completion Date:	18-FEB-97 00:00	Latitude:	283534.80029
Issue Date:		Longitude:	804920.59633
Well Street Address:	4167 Mocking Blvd		
Documents:	https://permitting.sjrwmd.com/apps/idcplg?IdcService=GET_FILE&coreContentOnly=1&RevisionSelectionMethod=Latest&allowInterrupt=1&Renderit=Web&dDocName=EREG_1495106		
Documents URL:			

Wells and Additional Sources Detail Report

Map Key	Direction	Distance (mi)	Distance (ft)	Elevation (ft)	DB
291	N	0.59	3,095.18	21.51	WATER WELLS

Permit:		Static Water Lvl Ft:	5
Legacy No:		Contractor License:	
Station ID:	395228	Contractor Name:	
Compliance No:	1112628	Driller Name:	
Well Use:	19354	County:	Brevard
Type of Work:		Location State:	
Casing Depth:	0	Section:	9
Total Depth:	25	Township:	22S
Diameter:	2	Range:	35E
Completion Date:	18-SEP-90 00:00	Latitude:	283534.80029
Issue Date:		Longitude:	804920.59633
Well Street Address:			
Documents:	https://permitting.sjrwmd.com/apps/idcplg?IdcService=GET_FILE&coreContentOnly=1&RevisionSelectionMethod=Latest&allowInterrupt=1&dDocName=EREG_1917839		
Documents URL:			

Map Key	Direction	Distance (mi)	Distance (ft)	Elevation (ft)	DB
291	N	0.59	3,095.18	21.51	WATER WELLS

Permit:		Static Water Lvl Ft:	0
Legacy No:		Contractor License:	
Station ID:	247369	Contractor Name:	
Compliance No:	964562	Driller Name:	Michael Eggert?
Well Use:	19354	County:	Brevard
Type of Work:		Location State:	FL
Casing Depth:	0	Section:	9
Total Depth:	33	Township:	22S
Diameter:	4	Range:	35E
Completion Date:	27-JUN-94 00:00	Latitude:	283534.80029
Issue Date:		Longitude:	804920.59633
Well Street Address:	53 75 Blvd Bird St, Mims, FL		
Documents:	https://permitting.sjrwmd.com/apps/idcplg?IdcService=GET_FILE&coreContentOnly=1&RevisionSelectionMethod=Latest&allowInterrupt=1&RenderItem=Web&dDocName=EREG_1770468		
Documents URL:			

Map Key	Direction	Distance (mi)	Distance (ft)	Elevation (ft)	DB
291	N	0.59	3,095.18	21.51	WATER WELLS

Permit:		Static Water Lvl Ft:	14
Legacy No:		Contractor License:	
Station ID:	167385	Contractor Name:	

Wells and Additional Sources Detail Report

Compliance No:	832427	Driller Name:	Keith Barnes?
Well Use:	19354	County:	Brevard
Type of Work:		Location State:	
Casing Depth:	23	Section:	9
Total Depth:	28	Township:	22S
Diameter:	2	Range:	35E
Completion Date:	22-MAY-03 00:00	Latitude:	283534.80029
Issue Date:		Longitude:	804920.59633
Well Street Address:	2300 Briscoe Ave		
Documents:	https://permitting.sjrwmd.com/apps/idcplg?IdcService=GET_FILE&coreContentOnly=1&RevisionSelectionMethod=Latest&allowInterrupt=1&RenderItem=Web&dDocName=EREG_1545042		
Documents URL:			

Map Key	Direction	Distance (mi)	Distance (ft)	Elevation (ft)	DB
291	N	0.59	3,095.18	21.51	WATER WELLS

Permit:		Static Water Lvl Ft:	20
Legacy No:		Contractor License:	
Station ID:	152120	Contractor Name:	
Compliance No:	817008	Driller Name:	Paul?
Well Use:	19354	County:	Brevard
Type of Work:		Location State:	
Casing Depth:	60	Section:	9
Total Depth:	60	Township:	22S
Diameter:	2	Range:	35E
Completion Date:	29-JUN-00 00:00	Latitude:	283534.80029
Issue Date:		Longitude:	804920.59633
Well Street Address:			
Documents:	https://permitting.sjrwmd.com/apps/idcplg?IdcService=GET_FILE&coreContentOnly=1&RevisionSelectionMethod=Latest&allowInterrupt=1&RenderItem=Web&dDocName=EREG_1526549		
Documents URL:			

Map Key	Direction	Distance (mi)	Distance (ft)	Elevation (ft)	DB
291	N	0.59	3,095.18	21.51	WATER WELLS

Permit:		Static Water Lvl Ft:	10
Legacy No:		Contractor License:	
Station ID:	124840	Contractor Name:	
Compliance No:	782774	Driller Name:	Billy Douglas?
Well Use:	19354	County:	Brevard
Type of Work:		Location State:	
Casing Depth:	0	Section:	9
Total Depth:	20	Township:	22S
Diameter:	0	Range:	35E
Completion Date:	24-OCT-98 00:00	Latitude:	283534.80029

Wells and Additional Sources Detail Report

Issue Date: Longitude: 804920.59633
Well Street Address: 1740 Gottview Dr
Documents: https://permitting.sjrwmd.com/apps/idcplg?IdcService=GET_FILE&coreContentOnly=1&RevisionSelectionMethod=Latest&allowInterrupt=1&RenderItem=Web&dDocName=EREG_1497739
Documents URL:

Map Key	Direction	Distance (mi)	Distance (ft)	Elevation (ft)	DB
291	N	0.59	3,095.18	21.51	WATER WELLS

Permit:	Static Water Lvl Ft:	6	
Legacy No:	Contractor License:		
Station ID:	93463	Contractor Name:	
Compliance No:	544848	Driller Name:	JOSH
Well Use:	19354	County:	Brevard
Type of Work:		Location State:	
Casing Depth:	20	Section:	9
Total Depth:	20	Township:	22S
Diameter:	2	Range:	35E
Completion Date:	10-MAY-01 00:00	Latitude:	283534.80029
Issue Date:		Longitude:	804920.59633
Well Street Address:			
Documents:	https://permitting.sjrwmd.com/apps/idcplg?IdcService=GET_FILE&coreContentOnly=1&RevisionSelectionMethod=Latest&allowInterrupt=1&RenderItem=Web&dDocName=EREG_1473109		
Documents URL:			

Map Key	Direction	Distance (mi)	Distance (ft)	Elevation (ft)	DB
291	N	0.59	3,095.18	21.51	WATER WELLS

Permit:	Static Water Lvl Ft:	6	
Legacy No:	Contractor License:		
Station ID:	264950	Contractor Name:	
Compliance No:	982189	Driller Name:	Pete Lankenau?
Well Use:	19354	County:	Brevard
Type of Work:		Location State:	
Casing Depth:	0	Section:	9
Total Depth:	20	Township:	22S
Diameter:	0	Range:	35E
Completion Date:	24-APR-95 00:00	Latitude:	283534.80029
Issue Date:		Longitude:	804920.59633
Well Street Address:			
Documents:	https://permitting.sjrwmd.com/apps/idcplg?IdcService=GET_FILE&coreContentOnly=1&RevisionSelectionMethod=Latest&allowInterrupt=1&RenderItem=Web&dDocName=EREG_1787818		
Documents URL:			

Map Key	Direction	Distance (mi)	Distance (ft)	Elevation (ft)	DB
---------	-----------	---------------	---------------	----------------	----

Wells and Additional Sources Detail Report

291	N	0.59	3,095.18	21.51	WATER WELLS
-----	---	------	----------	-------	-------------

Permit:		Static Water Lvl Ft:	9
Legacy No:		Contractor License:	
Station ID:	395247	Contractor Name:	
Compliance No:	1112647	Driller Name:	?
Well Use:	19354	County:	Brevard
Type of Work:		Location State:	
Casing Depth:	0	Section:	9
Total Depth:	26	Township:	22S
Diameter:		Range:	35E
Completion Date:	25-JUN-86 00:00	Latitude:	283534.80029
Issue Date:		Longitude:	804920.59633
Well Street Address:			
Documents:	https://permitting.sjrwmd.com/apps/idcplg?IdcService=GET_FILE&coreContentOnly=1&RevisionSelectionMethod=Latest&allowInterrupt=1&dDocName=EREG_1917858		
Documents URL:			

Map Key	Direction	Distance (mi)	Distance (ft)	Elevation (ft)	DB
291	N	0.59	3,095.18	21.51	WATER WELLS

Permit:		Static Water Lvl Ft:	12
Legacy No:		Contractor License:	
Station ID:	395270	Contractor Name:	
Compliance No:	1112670	Driller Name:	?
Well Use:	19354	County:	Brevard
Type of Work:		Location State:	
Casing Depth:	0	Section:	9
Total Depth:	32	Township:	22S
Diameter:	2	Range:	35E
Completion Date:	18-MAY-88 00:00	Latitude:	283534.80029
Issue Date:		Longitude:	804920.59633
Well Street Address:			
Documents:	https://permitting.sjrwmd.com/apps/idcplg?IdcService=GET_FILE&coreContentOnly=1&RevisionSelectionMethod=Latest&allowInterrupt=1&dDocName=EREG_1917881		
Documents URL:			

Map Key	Direction	Distance (mi)	Distance (ft)	Elevation (ft)	DB
291	N	0.59	3,095.18	21.51	WATER WELLS

Permit:		Static Water Lvl Ft:	10
Legacy No:		Contractor License:	
Station ID:	395251	Contractor Name:	
Compliance No:	1112651	Driller Name:	?
Well Use:	0	County:	Brevard

Wells and Additional Sources Detail Report

Type of Work:		Location State:	
Casing Depth:	0	Section:	9
Total Depth:	28	Township:	22S
Diameter:		Range:	35E
Completion Date:	17-JUN-85 00:00	Latitude:	283534.80029
Issue Date:		Longitude:	804920.59633
Well Street Address:			
Documents:	https://permitting.sjrwmd.com/apps/idcplg?IdcService=GET_FILE&coreContentOnly=1&RevisionSelectionMethod=Latest&allowInterrupt=1&dDocName=EREG_1917862		
Documents URL:			

Map Key	Direction	Distance (mi)	Distance (ft)	Elevation (ft)	DB
291	N	0.59	3,095.18	21.51	WATER WELLS

Permit:		Static Water Lvl Ft:	10
Legacy No:		Contractor License:	
Station ID:	124812	Contractor Name:	
Compliance No:	782746	Driller Name:	Paul
Well Use:	19354	County:	Brevard
Type of Work:		Location State:	
Casing Depth:	30	Section:	9
Total Depth:	30	Township:	22S
Diameter:	2	Range:	35E
Completion Date:	20-AUG-98 00:00	Latitude:	283534.80029
Issue Date:		Longitude:	804920.59633
Well Street Address:	1990 Fair Lane		
Documents:	https://permitting.sjrwmd.com/apps/idcplg?IdcService=GET_FILE&coreContentOnly=1&RevisionSelectionMethod=Latest&allowInterrupt=1&Renderit on=Web&dDocName=EREG_1501993		
Documents URL:			

Map Key	Direction	Distance (mi)	Distance (ft)	Elevation (ft)	DB
291	N	0.59	3,095.18	21.51	WATER WELLS

Permit:		Static Water Lvl Ft:	7
Legacy No:		Contractor License:	
Station ID:	288063	Contractor Name:	
Compliance No:	1005331	Driller Name:	Fred Douglas?
Well Use:	19354	County:	Brevard
Type of Work:		Location State:	
Casing Depth:	0	Section:	9
Total Depth:	25	Township:	22S
Diameter:	2	Range:	35E
Completion Date:	08-JUN-93 00:00	Latitude:	283534.80029
Issue Date:		Longitude:	804920.59633
Well Street Address:			

Wells and Additional Sources Detail Report

Documents: https://permitting.sjrwmd.com/apps/idcplg?IdcService=GET_FILE&coreContentOnly=1&RevisionSelectionMethod=Latest&allowInterrupt=1&RenderItem=Web&dDocName=EREG_1810909

Documents URL:

Map Key	Direction	Distance (mi)	Distance (ft)	Elevation (ft)	DB
291	N	0.59	3,095.18	21.51	WATER WELLS

Permit:		Static Water Lvl Ft:	8
Legacy No:		Contractor License:	
Station ID:	247357	Contractor Name:	
Compliance No:	964550	Driller Name:	Fred W Douglas?
Well Use:	19354	County:	Brevard
Type of Work:		Location State:	
Casing Depth:	0	Section:	9
Total Depth:	25	Township:	22S
Diameter:	2	Range:	35E
Completion Date:	16-MAY-94 00:00	Latitude:	283534.80029
Issue Date:		Longitude:	804920.59633
Well Street Address:			

Documents: https://permitting.sjrwmd.com/apps/idcplg?IdcService=GET_FILE&coreContentOnly=1&RevisionSelectionMethod=Latest&allowInterrupt=1&RenderItem=Web&dDocName=EREG_1770456

Documents URL:

Map Key	Direction	Distance (mi)	Distance (ft)	Elevation (ft)	DB
291	N	0.59	3,095.18	21.51	WATER WELLS

Permit:		Static Water Lvl Ft:	9
Legacy No:		Contractor License:	
Station ID:	395223	Contractor Name:	
Compliance No:	1112623	Driller Name:	?
Well Use:	0	County:	Brevard
Type of Work:		Location State:	
Casing Depth:	0	Section:	9
Total Depth:	21	Township:	22S
Diameter:		Range:	35E
Completion Date:	18-MAR-88 00:00	Latitude:	283534.80029
Issue Date:		Longitude:	804920.59633
Well Street Address:			

Documents: https://permitting.sjrwmd.com/apps/idcplg?IdcService=GET_FILE&coreContentOnly=1&RevisionSelectionMethod=Latest&allowInterrupt=1&dDocName=EREG_1917834

Documents URL:

Map Key	Direction	Distance (mi)	Distance (ft)	Elevation (ft)	DB
291	N	0.59	3,095.18	21.51	WATER WELLS

Wells and Additional Sources Detail Report

Permit:	Static Water Lvl Ft: 10
Legacy No:	Contractor License:
Station ID: 167439	Contractor Name:
Compliance No: 832481	Driller Name: Paul Smith?
Well Use: 19354	County: Brevard
Type of Work:	Location State:
Casing Depth: 63	Section: 9
Total Depth: 80	Township: 22S
Diameter: 2	Range: 35E
Completion Date: 15-SEP-03 00:00	Latitude: 283534.80029
Issue Date:	Longitude: 804920.59633
Well Street Address:	
Documents:	https://permitting.sjrwmd.com/apps/idcplg?IdcService=GET_FILE&coreContentOnly=1&RevisionSelectionMethod=Latest&allowInterrupt=1&Renderit on=Web&dDocName=EREG_1552421
Documents URL:	

Map Key	Direction	Distance (mi)	Distance (ft)	Elevation (ft)	DB
291	N	0.59	3,095.18	21.51	WATER WELLS

Permit:	Static Water Lvl Ft: 12
Legacy No:	Contractor License:
Station ID: 93447	Contractor Name:
Compliance No: 544832	Driller Name: PAUL
Well Use: 19354	County: Brevard
Type of Work:	Location State:
Casing Depth: 130	Section: 9
Total Depth: 130	Township: 22S
Diameter: 2	Range: 35E
Completion Date: 01-JUN-01 00:00	Latitude: 283534.80029
Issue Date:	Longitude: 804920.59633
Well Street Address:	
Documents:	https://permitting.sjrwmd.com/apps/idcplg?IdcService=GET_FILE&coreContentOnly=1&RevisionSelectionMethod=Latest&allowInterrupt=1&Renderit on=Web&dDocName=EREG_1472532
Documents URL:	

Map Key	Direction	Distance (mi)	Distance (ft)	Elevation (ft)	DB
291	N	0.59	3,095.18	21.51	WATER WELLS

Permit:	Static Water Lvl Ft: 0
Legacy No:	Contractor License:
Station ID: 395300	Contractor Name:
Compliance No: 1112700	Driller Name: ?
Well Use: 0	County: Brevard
Type of Work:	Location State:

Wells and Additional Sources Detail Report

Casing Depth:	0	Section:	9
Total Depth:	25	Township:	22S
Diameter:	2	Range:	35E
Completion Date:	14-APR-89 00:00	Latitude:	283534.80029
Issue Date:		Longitude:	804920.59633
Well Street Address:			
Documents:	https://permitting.sjrwmd.com/apps/idcplg?IdcService=GET_FILE&coreContentOnly=1&RevisionSelectionMethod=Latest&allowInterrupt=1&dDocName=EREG_1917911		
Documents URL:			

Map Key	Direction	Distance (mi)	Distance (ft)	Elevation (ft)	DB
291	N	0.59	3,095.18	21.51	WATER WELLS

Permit:		Static Water Lvl Ft:	7
Legacy No:		Contractor License:	
Station ID:	153155	Contractor Name:	
Compliance No:	818043	Driller Name:	?
Well Use:	19354	County:	Brevard
Type of Work:		Location State:	
Casing Depth:	15	Section:	9
Total Depth:	25	Township:	22S
Diameter:	2	Range:	35E
Completion Date:	05-MAR-99 00:00	Latitude:	283534.80029
Issue Date:		Longitude:	804920.59633
Well Street Address:	1425 Sunterr Ave		
Documents:	https://permitting.sjrwmd.com/apps/idcplg?IdcService=GET_FILE&coreContentOnly=1&RevisionSelectionMethod=Latest&allowInterrupt=1&RenderItem=Web&dDocName=EREG_1529151		
Documents URL:			

Map Key	Direction	Distance (mi)	Distance (ft)	Elevation (ft)	DB
291	N	0.59	3,095.18	21.51	WATER WELLS

Permit:		Static Water Lvl Ft:	10
Legacy No:		Contractor License:	
Station ID:	167483	Contractor Name:	
Compliance No:	832525	Driller Name:	Paul?
Well Use:	19354	County:	Brevard
Type of Work:		Location State:	
Casing Depth:	126	Section:	9
Total Depth:	150	Township:	22S
Diameter:	2	Range:	35E
Completion Date:	18-APR-03 00:00	Latitude:	283534.80029
Issue Date:		Longitude:	804920.59633
Well Street Address:			
Documents:	https://permitting.sjrwmd.com/apps/idcplg?IdcService=GET_FILE&coreContentOnly=1&RevisionSelectionMethod=Latest&allowInterrupt=1&RenderItem=Web&dDocName=EREG_1529151		
Documents URL:			

Wells and Additional Sources Detail Report

on=Web&dDocName=EREG_1554816

Documents URL:

Map Key	Direction	Distance (mi)	Distance (ft)	Elevation (ft)	DB
291	N	0.59	3,095.18	21.51	WATER WELLS

Permit:		Static Water Lvl Ft:	0
Legacy No:		Contractor License:	
Station ID:	288061	Contractor Name:	
Compliance No:	1005329	Driller Name:	Michael G Meyer?
Well Use:	19354	County:	Brevard
Type of Work:		Location State:	
Casing Depth:	0	Section:	9
Total Depth:	100	Township:	22S
Diameter:		Range:	35E
Completion Date:	19-JAN-93 00:00	Latitude:	283534.80029
Issue Date:		Longitude:	804920.59633
Well Street Address:			
Documents:	https://permitting.sjrwmd.com/apps/idcplg?IdcService=GET_FILE&coreContentOnly=1&RevisionSelectionMethod=Latest&allowInterrupt=1&Renderit on=Web&dDocName=EREG_1810907		

Documents URL:

Map Key	Direction	Distance (mi)	Distance (ft)	Elevation (ft)	DB
291	N	0.59	3,095.18	21.51	WATER WELLS

Permit:		Static Water Lvl Ft:	12
Legacy No:		Contractor License:	
Station ID:	124271	Contractor Name:	
Compliance No:	782180	Driller Name:	Paul
Well Use:	19354	County:	Brevard
Type of Work:		Location State:	
Casing Depth:	160	Section:	9
Total Depth:	160	Township:	22S
Diameter:	2	Range:	35E
Completion Date:	02-JUL-02 00:00	Latitude:	283534.80029
Issue Date:		Longitude:	804920.59633
Well Street Address:	1585 Banna Dr		
Documents:	https://permitting.sjrwmd.com/apps/idcplg?IdcService=GET_FILE&coreContentOnly=1&RevisionSelectionMethod=Latest&allowInterrupt=1&Renderit on=Web&dDocName=EREG_1495776		

Documents URL:

Map Key	Direction	Distance (mi)	Distance (ft)	Elevation (ft)	DB
291	N	0.59	3,095.18	21.51	WATER WELLS

Permit:		Static Water Lvl Ft:	10
---------	--	----------------------	----

Wells and Additional Sources Detail Report

Legacy No:		Contractor License:	
Station ID:	395245	Contractor Name:	
Compliance No:	1112645	Driller Name:	?
Well Use:	19354	County:	Brevard
Type of Work:		Location State:	
Casing Depth:	0	Section:	9
Total Depth:	26	Township:	22S
Diameter:		Range:	35E
Completion Date:	03-APR-85 00:00	Latitude:	283534.80029
Issue Date:		Longitude:	804920.59633
Well Street Address:			
Documents:	https://permitting.sjrwmd.com/apps/idcplg?IdcService=GET_FILE&coreContentOnly=1&RevisionSelectionMethod=Latest&allowInterrupt=1&dDocName=EREG_1917856		
Documents URL:			

Map Key	Direction	Distance (mi)	Distance (ft)	Elevation (ft)	DB
291	N	0.59	3,095.18	21.51	WATER WELLS

Permit:		Static Water Lvl Ft:	0
Legacy No:		Contractor License:	
Station ID:	395272	Contractor Name:	
Compliance No:	1112672	Driller Name:	?
Well Use:	19354	County:	Brevard
Type of Work:		Location State:	
Casing Depth:	0	Section:	9
Total Depth:	100	Township:	22S
Diameter:	2	Range:	35E
Completion Date:	28-JUL-88 00:00	Latitude:	283534.80029
Issue Date:		Longitude:	804920.59633
Well Street Address:			
Documents:	https://permitting.sjrwmd.com/apps/idcplg?IdcService=GET_FILE&coreContentOnly=1&RevisionSelectionMethod=Latest&allowInterrupt=1&dDocName=EREG_1917883		
Documents URL:			

Map Key	Direction	Distance (mi)	Distance (ft)	Elevation (ft)	DB
291	N	0.59	3,095.18	21.51	WATER WELLS

Permit:		Static Water Lvl Ft:	12
Legacy No:		Contractor License:	
Station ID:	395211	Contractor Name:	
Compliance No:	1112611	Driller Name:	
Well Use:	19354	County:	Brevard
Type of Work:		Location State:	
Casing Depth:	0	Section:	9
Total Depth:	27	Township:	22S

Wells and Additional Sources Detail Report

Diameter: 2 Range: 35E
Completion Date: 18-MAY-87 00:00 Latitude: 283534.80029
Issue Date: Longitude: 804920.59633
Well Street Address:
Documents: https://permitting.sjrwmd.com/apps/idcplg?IdcService=GET_FILE&coreContentOnly=1&RevisionSelectionMethod=Latest&allowInterrupt=1&dDocName=EREG_1917822
Documents URL:

Map Key	Direction	Distance (mi)	Distance (ft)	Elevation (ft)	DB
291	N	0.59	3,095.18	21.51	WATER WELLS

Permit: Static Water Lvl Ft: 10
Legacy No: Contractor License:
Station ID: 395195 Contractor Name:
Compliance No: 1112595 Driller Name: ?
Well Use: 0 County: Brevard
Type of Work: Location State: FL
Casing Depth: 0 Section: 9
Total Depth: 25 Township: 22S
Diameter: 2 Range: 35E
Completion Date: 26-JUN-87 00:00 Latitude: 283534.80029
Issue Date: Longitude: 804920.59633
Well Street Address: 1510 Elmt Terrace, Titusville, FL 32780
Documents: https://permitting.sjrwmd.com/apps/idcplg?IdcService=GET_FILE&coreContentOnly=1&RevisionSelectionMethod=Latest&allowInterrupt=1&dDocName=EREG_1917806
Documents URL:

Map Key	Direction	Distance (mi)	Distance (ft)	Elevation (ft)	DB
291	N	0.59	3,095.18	21.51	WATER WELLS

Permit: Static Water Lvl Ft: 17
Legacy No: Contractor License:
Station ID: 395249 Contractor Name:
Compliance No: 1112649 Driller Name: ?
Well Use: 19354 County: Brevard
Type of Work: Location State:
Casing Depth: 0 Section: 9
Total Depth: 119 Township: 22S
Diameter: Range: 35E
Completion Date: 20-JUN-86 00:00 Latitude: 283534.80029
Issue Date: Longitude: 804920.59633
Well Street Address:
Documents: https://permitting.sjrwmd.com/apps/idcplg?IdcService=GET_FILE&coreContentOnly=1&RevisionSelectionMethod=Latest&allowInterrupt=1&dDocName=EREG_1917860
Documents URL:

Wells and Additional Sources Detail Report

Map Key	Direction	Distance (mi)	Distance (ft)	Elevation (ft)	DB
291	N	0.59	3,095.18	21.51	WATER WELLS
Permit:			Static Water Lvl Ft:	0	
Legacy No:			Contractor License:		
Station ID:	124465		Contractor Name:		
Compliance No:	782399		Driller Name:	Frank Alba	
Well Use:	19354		County:	Brevard	
Type of Work:			Location State:		
Casing Depth:	0		Section:	9	
Total Depth:	300		Township:	22S	
Diameter:	0		Range:	35E	
Completion Date:	03-FEB-98 00:00		Latitude:	283534.80029	
Issue Date:			Longitude:	804920.59633	
Well Street Address:	1002 Montiello Ct				
Documents:	https://permitting.sjrwmd.com/apps/idcplg?IdcService=GET_FILE&coreContentOnly=1&RevisionSelectionMethod=Latest&allowInterrupt=1&Renderit on=Web&dDocName=EREG_1498129				
Documents URL:					

Map Key	Direction	Distance (mi)	Distance (ft)	Elevation (ft)	DB
291	N	0.59	3,095.18	21.51	WATER WELLS
Permit:			Static Water Lvl Ft:	8	
Legacy No:			Contractor License:		
Station ID:	255640		Contractor Name:		
Compliance No:	972833		Driller Name:	Frank Guice?	
Well Use:	19354		County:	Brevard	
Type of Work:			Location State:		
Casing Depth:	0		Section:	9	
Total Depth:	30		Township:	22S	
Diameter:	0		Range:	35E	
Completion Date:	04-SEP-96 00:00		Latitude:	283534.80029	
Issue Date:			Longitude:	804920.59633	
Well Street Address:	1910 Dipol Ct.				
Documents:	https://permitting.sjrwmd.com/apps/idcplg?IdcService=GET_FILE&coreContentOnly=1&RevisionSelectionMethod=Latest&allowInterrupt=1&Renderit on=Web&dDocName=EREG_1778567				
Documents URL:					

Map Key	Direction	Distance (mi)	Distance (ft)	Elevation (ft)	DB
291	N	0.59	3,095.18	21.51	WATER WELLS
Permit:			Static Water Lvl Ft:	15	
Legacy No:			Contractor License:		
Station ID:	152269		Contractor Name:		

Wells and Additional Sources Detail Report

Compliance No:	817157	Driller Name:	Matt?
Well Use:	19354	County:	Brevard
Type of Work:		Location State:	
Casing Depth:	120	Section:	9
Total Depth:	120	Township:	22S
Diameter:	2	Range:	35E
Completion Date:	20-JUL-00 00:00	Latitude:	283534.80029
Issue Date:		Longitude:	804920.59633
Well Street Address:			
Documents:	https://permitting.sjrwmd.com/apps/idcplg?IdcService=GET_FILE&coreContentOnly=1&RevisionSelectionMethod=Latest&allowInterrupt=1&Renderit on=Web&dDocName=EREG_1524655		
Documents URL:			

Map Key	Direction	Distance (mi)	Distance (ft)	Elevation (ft)	DB
291	N	0.59	3,095.18	21.51	WATER WELLS

Permit:		Static Water Lvl Ft:	10
Legacy No:		Contractor License:	
Station ID:	93526	Contractor Name:	
Compliance No:	544911	Driller Name:	PAUL
Well Use:	19354	County:	Brevard
Type of Work:		Location State:	
Casing Depth:	140	Section:	9
Total Depth:	140	Township:	22S
Diameter:	2	Range:	35E
Completion Date:	25-SEP-01 00:00	Latitude:	283534.80029
Issue Date:		Longitude:	804920.59633
Well Street Address:			
Documents:	https://permitting.sjrwmd.com/apps/idcplg?IdcService=GET_FILE&coreContentOnly=1&RevisionSelectionMethod=Latest&allowInterrupt=1&Renderit on=Web&dDocName=EREG_1470882		
Documents URL:			

Map Key	Direction	Distance (mi)	Distance (ft)	Elevation (ft)	DB
291	N	0.59	3,095.18	21.51	WATER WELLS

Permit:		Static Water Lvl Ft:	12
Legacy No:		Contractor License:	
Station ID:	351271	Contractor Name:	
Compliance No:	1068655	Driller Name:	?
Well Use:	0	County:	Brevard
Type of Work:		Location State:	FL
Casing Depth:	0	Section:	9
Total Depth:	60	Township:	22S
Diameter:		Range:	35E
Completion Date:	18-NOV-91 00:00	Latitude:	283534.80029

Wells and Additional Sources Detail Report

Issue Date: Longitude: 804920.59633
Well Street Address: 1970 Jordan St, Titusville, FL 32780
Documents: https://permitting.sjrwmd.com/apps/idcplg?IdcService=GET_FILE&coreContentOnly=1&RevisionSelectionMethod=Latest&allowInterrupt=1&dDocName=EREG_1874391
Documents URL:

Map Key	Direction	Distance (mi)	Distance (ft)	Elevation (ft)	DB
291	N	0.59	3,095.18	21.51	WATER WELLS

Permit:	Static Water Lvl Ft:	0	
Legacy No:	Contractor License:		
Station ID:	124529	Contractor Name:	
Compliance No:	782463	Driller Name:	?
Well Use:	19354	County:	Brevard
Type of Work:		Location State:	
Casing Depth:	0	Section:	9
Total Depth:	70	Township:	22S
Diameter:	0	Range:	35E
Completion Date:	28-AUG-92 00:00	Latitude:	283534.80029
Issue Date:		Longitude:	804920.59633
Well Street Address:			
Documents:	https://permitting.sjrwmd.com/apps/idcplg?IdcService=GET_FILE&coreContentOnly=1&RevisionSelectionMethod=Latest&allowInterrupt=1&Renderit on=Web&dDocName=EREG_1498138		
Documents URL:			

Map Key	Direction	Distance (mi)	Distance (ft)	Elevation (ft)	DB
291	N	0.59	3,095.18	21.51	WATER WELLS

Permit:	Static Water Lvl Ft:	9	
Legacy No:	Contractor License:		
Station ID:	124356	Contractor Name:	
Compliance No:	782265	Driller Name:	David Cullen
Well Use:	19354	County:	Brevard
Type of Work:		Location State:	
Casing Depth:	25	Section:	9
Total Depth:		Township:	22S
Diameter:	2	Range:	35E
Completion Date:	15-MAY-97 00:00	Latitude:	283534.80029
Issue Date:		Longitude:	804920.59633
Well Street Address:	1918 Dipol Ct		
Documents:	https://permitting.sjrwmd.com/apps/idcplg?IdcService=GET_FILE&coreContentOnly=1&RevisionSelectionMethod=Latest&allowInterrupt=1&Renderit on=Web&dDocName=EREG_1498264		
Documents URL:			

Map Key	Direction	Distance (mi)	Distance (ft)	Elevation (ft)	DB
---------	-----------	---------------	---------------	----------------	----

Wells and Additional Sources Detail Report

291	N	0.59	3,095.18	21.51	WATER WELLS
-----	---	------	----------	-------	-------------

Permit:		Static Water Lvl Ft:	10
Legacy No:		Contractor License:	
Station ID:	395250	Contractor Name:	
Compliance No:	1112650	Driller Name:	?
Well Use:	0	County:	Brevard
Type of Work:		Location State:	
Casing Depth:	0	Section:	9
Total Depth:	30	Township:	22S
Diameter:		Range:	35E
Completion Date:	07-MAY-85 00:00	Latitude:	283534.80029
Issue Date:		Longitude:	804920.59633
Well Street Address:			
Documents:	https://permitting.sjrwmd.com/apps/idcplg?IdcService=GET_FILE&coreContentOnly=1&RevisionSelectionMethod=Latest&allowInterrupt=1&dDocName=EREG_1917861		
Documents URL:			

Map Key	Direction	Distance (mi)	Distance (ft)	Elevation (ft)	DB
291	N	0.59	3,095.18	21.51	WATER WELLS

Permit:		Static Water Lvl Ft:	6
Legacy No:		Contractor License:	
Station ID:	395234	Contractor Name:	
Compliance No:	1112634	Driller Name:	
Well Use:	0	County:	Brevard
Type of Work:		Location State:	FL
Casing Depth:	0	Section:	9
Total Depth:	25	Township:	22S
Diameter:	2	Range:	35E
Completion Date:	20-FEB-90 00:00	Latitude:	283534.80029
Issue Date:		Longitude:	804920.59633
Well Street Address:	1575 Datler, Titusville, FL 32780		
Documents:	https://permitting.sjrwmd.com/apps/idcplg?IdcService=GET_FILE&coreContentOnly=1&RevisionSelectionMethod=Latest&allowInterrupt=1&dDocName=EREG_1917845		
Documents URL:			

Map Key	Direction	Distance (mi)	Distance (ft)	Elevation (ft)	DB
291	N	0.59	3,095.18	21.51	WATER WELLS

Permit:		Static Water Lvl Ft:	4
Legacy No:		Contractor License:	
Station ID:	395239	Contractor Name:	
Compliance No:	1112639	Driller Name:	
Well Use:	19354	County:	Brevard

Wells and Additional Sources Detail Report

Type of Work:		Location State:	
Casing Depth:	0	Section:	9
Total Depth:	16	Township:	22S
Diameter:	2	Range:	35E
Completion Date:	12-SEP-90 00:00	Latitude:	283534.80029
Issue Date:		Longitude:	804920.59633
Well Street Address:			
Documents:	https://permitting.sjrwmd.com/apps/idcplg?IdcService=GET_FILE&coreContentOnly=1&RevisionSelectionMethod=Latest&allowInterrupt=1&dDocName=EREG_1917850		
Documents URL:			

Map Key	Direction	Distance (mi)	Distance (ft)	Elevation (ft)	DB
291	N	0.59	3,095.18	21.51	WATER WELLS

Permit:		Static Water Lvl Ft:	6
Legacy No:		Contractor License:	
Station ID:	395209	Contractor Name:	
Compliance No:	1112609	Driller Name:	
Well Use:	19354	County:	Brevard
Type of Work:		Location State:	
Casing Depth:	0	Section:	9
Total Depth:	21	Township:	22S
Diameter:	2	Range:	35E
Completion Date:	02-JUL-87 00:00	Latitude:	283534.80029
Issue Date:		Longitude:	804920.59633
Well Street Address:	1705 Driole Ct.		
Documents:	https://permitting.sjrwmd.com/apps/idcplg?IdcService=GET_FILE&coreContentOnly=1&RevisionSelectionMethod=Latest&allowInterrupt=1&dDocName=EREG_1917820		
Documents URL:			

Map Key	Direction	Distance (mi)	Distance (ft)	Elevation (ft)	DB
291	N	0.59	3,095.18	21.51	WATER WELLS

Permit:		Static Water Lvl Ft:	8
Legacy No:		Contractor License:	
Station ID:	122360	Contractor Name:	
Compliance No:	780235	Driller Name:	Peter Lankenau
Well Use:	19354	County:	Brevard
Type of Work:		Location State:	
Casing Depth:	20	Section:	9
Total Depth:	25	Township:	22S
Diameter:	2	Range:	35E
Completion Date:	30-APR-99 00:00	Latitude:	283534.80029
Issue Date:		Longitude:	804920.59633
Well Street Address:	1862 Cashew		

Wells and Additional Sources Detail Report

Documents: https://permitting.sjrwmd.com/apps/idcplg?IdcService=GET_FILE&coreContentOnly=1&RevisionSelectionMethod=Latest&allowInterrupt=1&RenderItem=Web&dDocName=EREG_1500193

Documents URL:

Map Key	Direction	Distance (mi)	Distance (ft)	Elevation (ft)	DB
291	N	0.59	3,095.18	21.51	WATER WELLS

Permit:		Static Water Lvl Ft:	8
Legacy No:		Contractor License:	
Station ID:	395230	Contractor Name:	
Compliance No:	1112630	Driller Name:	
Well Use:	19354	County:	Brevard
Type of Work:		Location State:	
Casing Depth:	0	Section:	9
Total Depth:	30	Township:	22S
Diameter:	2	Range:	35E
Completion Date:	30-MAY-90 00:00	Latitude:	283534.80029
Issue Date:		Longitude:	804920.59633
Well Street Address:			

Documents: https://permitting.sjrwmd.com/apps/idcplg?IdcService=GET_FILE&coreContentOnly=1&RevisionSelectionMethod=Latest&allowInterrupt=1&dDocName=EREG_1917841

Documents URL:

Map Key	Direction	Distance (mi)	Distance (ft)	Elevation (ft)	DB
291	N	0.59	3,095.18	21.51	WATER WELLS

Permit:		Static Water Lvl Ft:	12
Legacy No:		Contractor License:	
Station ID:	124654	Contractor Name:	
Compliance No:	782588	Driller Name:	Peter Lankenau
Well Use:	19354	County:	Brevard
Type of Work:		Location State:	
Casing Depth:	42	Section:	9
Total Depth:	80	Township:	22S
Diameter:	2	Range:	35E
Completion Date:	19-NOV-98 00:00	Latitude:	283534.80029
Issue Date:		Longitude:	804920.59633
Well Street Address:	Juns Night St 1307		

Documents: https://permitting.sjrwmd.com/apps/idcplg?IdcService=GET_FILE&coreContentOnly=1&RevisionSelectionMethod=Latest&allowInterrupt=1&RenderItem=Web&dDocName=EREG_1498588

Documents URL:

Map Key	Direction	Distance (mi)	Distance (ft)	Elevation (ft)	DB
291	N	0.59	3,095.18	21.51	WATER WELLS

Wells and Additional Sources Detail Report

Permit:	Static Water Lvl Ft: 12
Legacy No:	Contractor License:
Station ID: 395224	Contractor Name:
Compliance No: 1112624	Driller Name: ?
Well Use: 0	County: Brevard
Type of Work:	Location State:
Casing Depth: 0	Section: 9
Total Depth: 25	Township: 22S
Diameter: 2	Range: 35E
Completion Date: 15-MAR-91 00:00	Latitude: 283534.80029
Issue Date:	Longitude: 804920.59633
Well Street Address:	
Documents:	https://permitting.sjrwmd.com/apps/idcplg?IdcService=GET_FILE&coreContentOnly=1&RevisionSelectionMethod=Latest&allowInterrupt=1&dDocName=EREG_1917835
Documents URL:	

Map Key	Direction	Distance (mi)	Distance (ft)	Elevation (ft)	DB
291	N	0.59	3,095.18	21.51	WATER WELLS

Permit:	Static Water Lvl Ft: 1
Legacy No:	Contractor License:
Station ID: 395214	Contractor Name:
Compliance No: 1112614	Driller Name:
Well Use: 19354	County: Brevard
Type of Work:	Location State: FL
Casing Depth: 0	Section: 9
Total Depth: 28	Township: 22S
Diameter:	Range: 35E
Completion Date: 22-APR-87 00:00	Latitude: 283534.80029
Issue Date:	Longitude: 804920.59633
Well Street Address: 3960 Tumdel, Titusville, FL 32780	
Documents:	https://permitting.sjrwmd.com/apps/idcplg?IdcService=GET_FILE&coreContentOnly=1&RevisionSelectionMethod=Latest&allowInterrupt=1&dDocName=EREG_1917825
Documents URL:	

Map Key	Direction	Distance (mi)	Distance (ft)	Elevation (ft)	DB
291	N	0.59	3,095.18	21.51	WATER WELLS

Permit:	Static Water Lvl Ft: 6
Legacy No:	Contractor License:
Station ID: 395293	Contractor Name:
Compliance No: 1112693	Driller Name: ?
Well Use: 0	County: Brevard
Type of Work:	Location State:

Wells and Additional Sources Detail Report

Casing Depth:	0	Section:	9
Total Depth:	25	Township:	22S
Diameter:	2	Range:	35E
Completion Date:	02-NOV-89 00:00	Latitude:	283534.80029
Issue Date:		Longitude:	804920.59633
Well Street Address:			
Documents:	https://permitting.sjrwmd.com/apps/idcplg?IdcService=GET_FILE&coreContentOnly=1&RevisionSelectionMethod=Latest&allowInterrupt=1&dDocName=EREG_1917904		
Documents URL:			

Map Key	Direction	Distance (mi)	Distance (ft)	Elevation (ft)	DB
291	N	0.59	3,095.18	21.51	WATER WELLS

Permit:		Static Water Lvl Ft:	10
Legacy No:		Contractor License:	
Station ID:	209743	Contractor Name:	
Compliance No:	875570	Driller Name:	Paul Smith
Well Use:	19354	County:	Brevard
Type of Work:		Location State:	
Casing Depth:	110	Section:	9
Total Depth:	130	Township:	22S
Diameter:	2	Range:	35E
Completion Date:	18-OCT-04 00:00	Latitude:	283534.80029
Issue Date:		Longitude:	804920.59633
Well Street Address:			
Documents:	https://permitting.sjrwmd.com/apps/idcplg?IdcService=GET_FILE&coreContentOnly=1&RevisionSelectionMethod=Latest&allowInterrupt=1&RenderItem=Web&dDocName=EREG_1582721		
Documents URL:			

Map Key	Direction	Distance (mi)	Distance (ft)	Elevation (ft)	DB
291	N	0.59	3,095.18	21.51	WATER WELLS

Permit:		Static Water Lvl Ft:	4
Legacy No:		Contractor License:	
Station ID:	152562	Contractor Name:	
Compliance No:	817450	Driller Name:	?
Well Use:	19354	County:	Brevard
Type of Work:		Location State:	
Casing Depth:	12	Section:	9
Total Depth:	16	Township:	22S
Diameter:	2	Range:	35E
Completion Date:	12-SEP-90 00:00	Latitude:	283534.80029
Issue Date:		Longitude:	804920.59633
Well Street Address:			
Documents:	https://permitting.sjrwmd.com/apps/idcplg?IdcService=GET_FILE&coreContentOnly=1&RevisionSelectionMethod=Latest&allowInterrupt=1&RenderItem=Web&dDocName=EREG_1582721		
Documents URL:			

Wells and Additional Sources Detail Report

on=Web&dDocName=EREG_1527851

Documents URL:

Map Key	Direction	Distance (mi)	Distance (ft)	Elevation (ft)	DB
291	N	0.59	3,095.18	21.51	WATER WELLS

Permit:		Static Water Lvl Ft:	10
Legacy No:		Contractor License:	
Station ID:	152153	Contractor Name:	
Compliance No:	817041	Driller Name:	Paul?
Well Use:	19354	County:	Brevard
Type of Work:		Location State:	
Casing Depth:	0	Section:	9
Total Depth:	110	Township:	22S
Diameter:	0	Range:	35E
Completion Date:	16-NOV-00 00:00	Latitude:	283534.80029
Issue Date:		Longitude:	804920.59633
Well Street Address:			
Documents:	https://permitting.sjrwmd.com/apps/idcplg?IdcService=GET_FILE&coreContentOnly=1&RevisionSelectionMethod=Latest&allowInterrupt=1&Renderiton=Web&dDocName=EREG_1528648		

Documents URL:

Map Key	Direction	Distance (mi)	Distance (ft)	Elevation (ft)	DB
291	N	0.59	3,095.18	21.51	WATER WELLS

Permit:		Static Water Lvl Ft:	17
Legacy No:		Contractor License:	
Station ID:	395193	Contractor Name:	
Compliance No:	1112593	Driller Name:	?
Well Use:	19354	County:	Brevard
Type of Work:		Location State:	FL
Casing Depth:	0	Section:	9
Total Depth:	28	Township:	22S
Diameter:	2	Range:	35E
Completion Date:	04-MAY-87 00:00	Latitude:	283534.80029
Issue Date:		Longitude:	804920.59633
Well Street Address:	2240 Veste Tence, Titusville, FL 32780		
Documents:	https://permitting.sjrwmd.com/apps/idcplg?IdcService=GET_FILE&coreContentOnly=1&RevisionSelectionMethod=Latest&allowInterrupt=1&dDocName=EREG_1917804		

Documents URL:

Map Key	Direction	Distance (mi)	Distance (ft)	Elevation (ft)	DB
291	N	0.59	3,095.18	21.51	WATER WELLS

Permit:	Static Water Lvl Ft:	7
---------	----------------------	---

Wells and Additional Sources Detail Report

Legacy No:		Contractor License:	
Station ID:	209776	Contractor Name:	
Compliance No:	875603	Driller Name:	Paul Smith
Well Use:	19354	County:	Brevard
Type of Work:		Location State:	
Casing Depth:	105	Section:	9
Total Depth:	120	Township:	22S
Diameter:	2	Range:	35E
Completion Date:	04-OCT-04 00:00	Latitude:	283534.80029
Issue Date:		Longitude:	804920.59633
Well Street Address:			
Documents:	https://permitting.sjrwmd.com/apps/idcplg?IdcService=GET_FILE&coreContentOnly=1&RevisionSelectionMethod=Latest&allowInterrupt=1&RenderItem=Web&dDocName=EREG_1583214		
Documents URL:			

Map Key	Direction	Distance (mi)	Distance (ft)	Elevation (ft)	DB
291	N	0.59	3,095.18	21.51	WATER WELLS

Permit:		Static Water Lvl Ft:	18
Legacy No:		Contractor License:	
Station ID:	395273	Contractor Name:	
Compliance No:	1112673	Driller Name:	?
Well Use:	19354	County:	Brevard
Type of Work:		Location State:	
Casing Depth:	0	Section:	9
Total Depth:	100	Township:	22S
Diameter:	2	Range:	35E
Completion Date:	26-JUL-88 00:00	Latitude:	283534.80029
Issue Date:		Longitude:	804920.59633
Well Street Address:			
Documents:	https://permitting.sjrwmd.com/apps/idcplg?IdcService=GET_FILE&coreContentOnly=1&RevisionSelectionMethod=Latest&allowInterrupt=1&dDocName=EREG_1917884		
Documents URL:			

Map Key	Direction	Distance (mi)	Distance (ft)	Elevation (ft)	DB
291	N	0.59	3,095.18	21.51	WATER WELLS

Permit:		Static Water Lvl Ft:	11
Legacy No:		Contractor License:	
Station ID:	124258	Contractor Name:	
Compliance No:	782167	Driller Name:	Keith Barnes
Well Use:	19354	County:	Brevard
Type of Work:		Location State:	
Casing Depth:	30	Section:	1
Total Depth:	30	Township:	22S

Wells and Additional Sources Detail Report

Diameter:	2	Range:	35E
Completion Date:	23-JUL-98 00:00	Latitude:	283534.80029
Issue Date:		Longitude:	804920.59633
Well Street Address:	1935 Dipol		
Documents:	https://permitting.sjrwmd.com/apps/idcplg?IdcService=GET_FILE&coreContentOnly=1&RevisionSelectionMethod=Latest&allowInterrupt=1&RenderItem=Web&dDocName=EREG_1493675		
Documents URL:			

Map Key	Direction	Distance (mi)	Distance (ft)	Elevation (ft)	DB
291	N	0.59	3,095.18	21.51	WATER WELLS

Permit:		Static Water Lvl Ft:	6
Legacy No:		Contractor License:	
Station ID:	395263	Contractor Name:	
Compliance No:	1112663	Driller Name:	?
Well Use:	0	County:	Brevard
Type of Work:		Location State:	
Casing Depth:	0	Section:	9
Total Depth:	23	Township:	22S
Diameter:	2	Range:	35E
Completion Date:	31-AUG-88 00:00	Latitude:	283534.80029
Issue Date:		Longitude:	804920.59633
Well Street Address:			
Documents:	https://permitting.sjrwmd.com/apps/idcplg?IdcService=GET_FILE&coreContentOnly=1&RevisionSelectionMethod=Latest&allowInterrupt=1&dDocName=EREG_1917874		
Documents URL:			

Map Key	Direction	Distance (mi)	Distance (ft)	Elevation (ft)	DB
291	N	0.59	3,095.18	21.51	WATER WELLS

Permit:		Static Water Lvl Ft:	6
Legacy No:		Contractor License:	
Station ID:	395290	Contractor Name:	
Compliance No:	1112690	Driller Name:	?
Well Use:	0	County:	Brevard
Type of Work:		Location State:	
Casing Depth:	0	Section:	9
Total Depth:	30	Township:	22S
Diameter:	2	Range:	35E
Completion Date:	07-AUG-89 00:00	Latitude:	283534.80029
Issue Date:		Longitude:	804920.59633
Well Street Address:	Date St Construction, Titusville		
Documents:	https://permitting.sjrwmd.com/apps/idcplg?IdcService=GET_FILE&coreContentOnly=1&RevisionSelectionMethod=Latest&allowInterrupt=1&dDocName=EREG_1917901		
Documents URL:			

Wells and Additional Sources Detail Report

Map Key	Direction	Distance (mi)	Distance (ft)	Elevation (ft)	DB
291	N	0.59	3,095.18	21.51	WATER WELLS

Permit:		Static Water Lvl Ft:	24
Legacy No:		Contractor License:	
Station ID:	395237	Contractor Name:	
Compliance No:	1112637	Driller Name:	
Well Use:	19353	County:	Brevard
Type of Work:		Location State:	
Casing Depth:	0	Section:	9
Total Depth:	80	Township:	22S
Diameter:	2	Range:	35E
Completion Date:	05-MAY-90 00:00	Latitude:	283534.80029
Issue Date:		Longitude:	804920.59633
Well Street Address:	Off Of Barna Ave.		
Documents:	https://permitting.sjrwmd.com/apps/idcplg?IdcService=GET_FILE&coreContentOnly=1&RevisionSelectionMethod=Latest&allowInterrupt=1&dDocName=EREG_1917848		
Documents URL:			

Map Key	Direction	Distance (mi)	Distance (ft)	Elevation (ft)	DB
291	N	0.59	3,095.18	21.51	WATER WELLS

Permit:		Static Water Lvl Ft:	20
Legacy No:		Contractor License:	
Station ID:	209205	Contractor Name:	
Compliance No:	875032	Driller Name:	Paul Smith?
Well Use:	0	County:	Brevard
Type of Work:		Location State:	
Casing Depth:	84	Section:	9
Total Depth:	100	Township:	22S
Diameter:	2	Range:	35E
Completion Date:	07-AUG-04 00:00	Latitude:	283534.80029
Issue Date:		Longitude:	804920.59633
Well Street Address:			
Documents:	https://permitting.sjrwmd.com/apps/idcplg?IdcService=GET_FILE&coreContentOnly=1&RevisionSelectionMethod=Latest&allowInterrupt=1&RenderItem=Web&dDocName=EREG_1590943		
Documents URL:			

Map Key	Direction	Distance (mi)	Distance (ft)	Elevation (ft)	DB
291	N	0.59	3,095.18	21.51	WATER WELLS

Permit:		Static Water Lvl Ft:	8
Legacy No:		Contractor License:	
Station ID:	291360	Contractor Name:	

Wells and Additional Sources Detail Report

Compliance No:	1008630	Driller Name:	Mike?
Well Use:	19352	County:	Brevard
Type of Work:		Location State:	
Casing Depth:	0	Section:	9
Total Depth:	25	Township:	22S
Diameter:	2	Range:	35E
Completion Date:	07-APR-92 00:00	Latitude:	283534.80029
Issue Date:		Longitude:	804920.59633
Well Street Address:			
Documents:	https://permitting.sjrwmd.com/apps/idcplg?IdcService=GET_FILE&coreContentOnly=1&RevisionSelectionMethod=Latest&allowInterrupt=1&RenderItem=Web&dDocName=EREG_1814188		
Documents URL:			

Map Key	Direction	Distance (mi)	Distance (ft)	Elevation (ft)	DB
291	N	0.59	3,095.18	21.51	WATER WELLS

Permit:		Static Water Lvl Ft:	10
Legacy No:		Contractor License:	
Station ID:	209943	Contractor Name:	
Compliance No:	875770	Driller Name:	Paul Smith
Well Use:	19354	County:	Brevard
Type of Work:		Location State:	
Casing Depth:	105	Section:	9
Total Depth:	120	Township:	22S
Diameter:	2	Range:	35E
Completion Date:	27-FEB-04 00:00	Latitude:	283534.80029
Issue Date:		Longitude:	804920.59633
Well Street Address:			
Documents:	https://permitting.sjrwmd.com/apps/idcplg?IdcService=GET_FILE&coreContentOnly=1&RevisionSelectionMethod=Latest&allowInterrupt=1&RenderItem=Web&dDocName=EREG_1593650		
Documents URL:			

Map Key	Direction	Distance (mi)	Distance (ft)	Elevation (ft)	DB
291	N	0.59	3,095.18	21.51	WATER WELLS

Permit:		Static Water Lvl Ft:	12
Legacy No:		Contractor License:	
Station ID:	167428	Contractor Name:	
Compliance No:	832470	Driller Name:	Keith Barnes?
Well Use:	19354	County:	Brevard
Type of Work:		Location State:	
Casing Depth:	20	Section:	9
Total Depth:	30	Township:	22S
Diameter:	2	Range:	35E
Completion Date:	19-NOV-03 00:00	Latitude:	283534.80029

Wells and Additional Sources Detail Report

Issue Date: Longitude: 804920.59633
Well Street Address: 2290 Barnar Ave
Documents: https://permitting.sjrwmd.com/apps/idcplg?IdcService=GET_FILE&coreContentOnly=1&RevisionSelectionMethod=Latest&allowInterrupt=1&RenderItem=Web&dDocName=EREG_1540373
Documents URL:

Map Key	Direction	Distance (mi)	Distance (ft)	Elevation (ft)	DB
291	N	0.59	3,095.18	21.51	WATER WELLS

Permit:	Static Water Lvl Ft:	8	
Legacy No:	Contractor License:		
Station ID:	395252	Contractor Name:	
Compliance No:	1112652	Driller Name:	?
Well Use:	19354	County:	Brevard
Type of Work:		Location State:	
Casing Depth:	0	Section:	9
Total Depth:	26	Township:	22S
Diameter:		Range:	35E
Completion Date:	11-JUL-85 00:00	Latitude:	283534.80029
Issue Date:		Longitude:	804920.59633
Well Street Address:			
Documents:	https://permitting.sjrwmd.com/apps/idcplg?IdcService=GET_FILE&coreContentOnly=1&RevisionSelectionMethod=Latest&allowInterrupt=1&dDocName=EREG_1917863		
Documents URL:			

Map Key	Direction	Distance (mi)	Distance (ft)	Elevation (ft)	DB
291	N	0.59	3,095.18	21.51	WATER WELLS

Permit:	Static Water Lvl Ft:	17	
Legacy No:	Contractor License:		
Station ID:	209377	Contractor Name:	
Compliance No:	875204	Driller Name:	Paul Smith
Well Use:	19354	County:	Brevard
Type of Work:		Location State:	
Casing Depth:	145	Section:	9
Total Depth:	150	Township:	22S
Diameter:	2	Range:	35E
Completion Date:	26-APR-04 00:00	Latitude:	283534.80029
Issue Date:		Longitude:	804920.59633
Well Street Address:	1544 Dake Df		
Documents:	https://permitting.sjrwmd.com/apps/idcplg?IdcService=GET_FILE&coreContentOnly=1&RevisionSelectionMethod=Latest&allowInterrupt=1&RenderItem=Web&dDocName=EREG_1594123		
Documents URL:			

Map Key	Direction	Distance (mi)	Distance (ft)	Elevation (ft)	DB
---------	-----------	---------------	---------------	----------------	----

Wells and Additional Sources Detail Report

291	N	0.59	3,095.18	21.51	WATER WELLS
-----	---	------	----------	-------	-------------

Permit:		Static Water Lvl Ft:	9	
Legacy No:		Contractor License:		
Station ID:	124780	Contractor Name:		
Compliance No:	782714	Driller Name:	Keith Barnes	
Well Use:	19354	County:	Brevard	
Type of Work:		Location State:		
Casing Depth:	20	Section:	9	
Total Depth:	30	Township:	22S	
Diameter:	2	Range:	35E	
Completion Date:	19-FEB-99 00:00	Latitude:	283534.80029	
Issue Date:		Longitude:	804920.59633	
Well Street Address:	2384 Bumadge Dr			
Documents:	https://permitting.sjrwmd.com/apps/idcplg?IdcService=GET_FILE&coreContentOnly=1&RevisionSelectionMethod=Latest&allowInterrupt=1&RenderItem=Web&dDocName=EREG_1498692			
Documents URL:				

Map Key	Direction	Distance (mi)	Distance (ft)	Elevation (ft)	DB
291	N	0.59	3,095.18	21.51	WATER WELLS

Permit:		Static Water Lvl Ft:	12	
Legacy No:		Contractor License:		
Station ID:	167254	Contractor Name:		
Compliance No:	832296	Driller Name:	Pual Smith?	
Well Use:	19354	County:	Brevard	
Type of Work:		Location State:		
Casing Depth:	126	Section:	9	
Total Depth:	160	Township:	22S	
Diameter:	2	Range:	35E	
Completion Date:	16-JUL-03 00:00	Latitude:	283534.80029	
Issue Date:		Longitude:	804920.59633	
Well Street Address:				
Documents:	https://permitting.sjrwmd.com/apps/idcplg?IdcService=GET_FILE&coreContentOnly=1&RevisionSelectionMethod=Latest&allowInterrupt=1&RenderItem=Web&dDocName=EREG_1538115			
Documents URL:				

Map Key	Direction	Distance (mi)	Distance (ft)	Elevation (ft)	DB
291	N	0.59	3,095.18	21.51	WATER WELLS

Permit:		Static Water Lvl Ft:	8
Legacy No:		Contractor License:	
Station ID:	395303	Contractor Name:	
Compliance No:	1112703	Driller Name:	?
Well Use:	0	County:	Brevard

Wells and Additional Sources Detail Report

Type of Work:		Location State:	
Casing Depth:	0	Section:	9
Total Depth:	30	Township:	22S
Diameter:	2	Range:	35E
Completion Date:	03-FEB-89 00:00	Latitude:	283534.80029
Issue Date:		Longitude:	804920.59633
Well Street Address:			
Documents:	https://permitting.sjrwmd.com/apps/idcplg?IdcService=GET_FILE&coreContentOnly=1&RevisionSelectionMethod=Latest&allowInterrupt=1&dDocName=EREG_1917914		
Documents URL:			

Map Key	Direction	Distance (mi)	Distance (ft)	Elevation (ft)	DB
291	N	0.59	3,095.18	21.51	WATER WELLS

Permit:		Static Water Lvl Ft:	8
Legacy No:		Contractor License:	
Station ID:	395286	Contractor Name:	
Compliance No:	1112686	Driller Name:	?
Well Use:	0	County:	Brevard
Type of Work:		Location State:	
Casing Depth:	0	Section:	9
Total Depth:	29	Township:	22S
Diameter:	2	Range:	35E
Completion Date:	06-JUL-89 00:00	Latitude:	283534.80029
Issue Date:		Longitude:	804920.59633
Well Street Address:	131 Elm Bearace		
Documents:	https://permitting.sjrwmd.com/apps/idcplg?IdcService=GET_FILE&coreContentOnly=1&RevisionSelectionMethod=Latest&allowInterrupt=1&dDocName=EREG_1917897		
Documents URL:			

Map Key	Direction	Distance (mi)	Distance (ft)	Elevation (ft)	DB
291	N	0.59	3,095.18	21.51	WATER WELLS

Permit:		Static Water Lvl Ft:	10
Legacy No:		Contractor License:	
Station ID:	124489	Contractor Name:	
Compliance No:	782423	Driller Name:	Paul
Well Use:	19354	County:	Brevard
Type of Work:		Location State:	
Casing Depth:	40	Section:	9
Total Depth:	40	Township:	22S
Diameter:	2	Range:	35E
Completion Date:	23-MAR-00 00:00	Latitude:	283534.80029
Issue Date:		Longitude:	804920.59633
Well Street Address:	1480 S Paik Ave		

Wells and Additional Sources Detail Report

Documents: https://permitting.sjrwmd.com/apps/idcplg?IdcService=GET_FILE&coreContentOnly=1&RevisionSelectionMethod=Latest&allowInterrupt=1&RenderItem=Web&dDocName=EREG_1498131

Documents URL:

Map Key	Direction	Distance (mi)	Distance (ft)	Elevation (ft)	DB
291	N	0.59	3,095.18	21.51	WATER WELLS

Permit:		Static Water Lvl Ft:	7
Legacy No:		Contractor License:	
Station ID:	395254	Contractor Name:	
Compliance No:	1112654	Driller Name:	?
Well Use:	19354	County:	Brevard
Type of Work:		Location State:	
Casing Depth:	0	Section:	9
Total Depth:	26	Township:	22S
Diameter:		Range:	35E
Completion Date:	17-MAY-86 00:00	Latitude:	283534.80029
Issue Date:		Longitude:	804920.59633
Well Street Address:			

Documents: https://permitting.sjrwmd.com/apps/idcplg?IdcService=GET_FILE&coreContentOnly=1&RevisionSelectionMethod=Latest&allowInterrupt=1&dDocName=EREG_1917865

Documents URL:

Map Key	Direction	Distance (mi)	Distance (ft)	Elevation (ft)	DB
291	N	0.59	3,095.18	21.51	WATER WELLS

Permit:		Static Water Lvl Ft:	12
Legacy No:		Contractor License:	
Station ID:	124772	Contractor Name:	
Compliance No:	782706	Driller Name:	?
Well Use:	19356	County:	Brevard
Type of Work:		Location State:	
Casing Depth:	0	Section:	9
Total Depth:	60	Township:	22S
Diameter:	0	Range:	35E
Completion Date:	18-NOV-91 00:00	Latitude:	283534.80029
Issue Date:		Longitude:	804920.59633
Well Street Address:			

Documents: https://permitting.sjrwmd.com/apps/idcplg?IdcService=GET_FILE&coreContentOnly=1&RevisionSelectionMethod=Latest&allowInterrupt=1&RenderItem=Web&dDocName=EREG_1498691

Documents URL:

Map Key	Direction	Distance (mi)	Distance (ft)	Elevation (ft)	DB
291	N	0.59	3,095.18	21.51	WATER WELLS

Wells and Additional Sources Detail Report

Permit:		Static Water Lvl Ft:	10
Legacy No:		Contractor License:	
Station ID:	395268	Contractor Name:	
Compliance No:	1112668	Driller Name:	?
Well Use:	19354	County:	Brevard
Type of Work:		Location State:	
Casing Depth:	0	Section:	9
Total Depth:	30	Township:	22S
Diameter:	2	Range:	35E
Completion Date:	25-APR-88 00:00	Latitude:	283534.80029
Issue Date:		Longitude:	804920.59633
Well Street Address:			
Documents:	https://permitting.sjrwmd.com/apps/idcplg?IdcService=GET_FILE&coreContentOnly=1&RevisionSelectionMethod=Latest&allowInterrupt=1&dDocName=EREG_1917879		
Documents URL:			

Map Key	Direction	Distance (mi)	Distance (ft)	Elevation (ft)	DB
291	N	0.59	3,095.18	21.51	WATER WELLS

Permit:		Static Water Lvl Ft:	5
Legacy No:		Contractor License:	
Station ID:	93513	Contractor Name:	
Compliance No:	544898	Driller Name:	KEITH BARNES
Well Use:	19354	County:	Brevard
Type of Work:		Location State:	
Casing Depth:	20	Section:	8
Total Depth:	30	Township:	22S
Diameter:	2	Range:	35E
Completion Date:	11-OCT-01 00:00	Latitude:	283534.80029
Issue Date:		Longitude:	804920.59633
Well Street Address:	1860 CASHEW CT WY		
Documents:	https://permitting.sjrwmd.com/apps/idcplg?IdcService=GET_FILE&coreContentOnly=1&RevisionSelectionMethod=Latest&allowInterrupt=1&RenderItem=Web&dDocName=EREG_871103		
Documents URL:			

Map Key	Direction	Distance (mi)	Distance (ft)	Elevation (ft)	DB
291	N	0.59	3,095.18	21.51	WATER WELLS

Permit:		Static Water Lvl Ft:	8
Legacy No:		Contractor License:	
Station ID:	351273	Contractor Name:	
Compliance No:	1068657	Driller Name:	?
Well Use:	19354	County:	Brevard
Type of Work:		Location State:	

Wells and Additional Sources Detail Report

Casing Depth:	0	Section:	9
Total Depth:	105	Township:	22S
Diameter:		Range:	35E
Completion Date:	01-OCT-91 00:00	Latitude:	283534.80029
Issue Date:		Longitude:	804920.59633
Well Street Address:	1735 Lakeside Dr.		
Documents:	https://permitting.sjrwmd.com/apps/idcplg?IdcService=GET_FILE&coreContentOnly=1&RevisionSelectionMethod=Latest&allowInterrupt=1&dDocName=EREG_1874393		
Documents URL:			

Map Key	Direction	Distance (mi)	Distance (ft)	Elevation (ft)	DB
291	N	0.59	3,095.18	21.51	WATER WELLS

Permit:		Static Water Lvl Ft:	11
Legacy No:		Contractor License:	
Station ID:	124625	Contractor Name:	
Compliance No:	782559	Driller Name:	Frank D Boydston
Well Use:	19354	County:	Brevard
Type of Work:		Location State:	
Casing Depth:	38	Section:	9
Total Depth:	45	Township:	22S
Diameter:	2	Range:	35E
Completion Date:	07-APR-99 00:00	Latitude:	283534.80029
Issue Date:		Longitude:	804920.59633
Well Street Address:	4378 Talmaoge		
Documents:	https://permitting.sjrwmd.com/apps/idcplg?IdcService=GET_FILE&coreContentOnly=1&RevisionSelectionMethod=Latest&allowInterrupt=1&RenderItem=Web&dDocName=EREG_1502350		
Documents URL:			

Map Key	Direction	Distance (mi)	Distance (ft)	Elevation (ft)	DB
291	N	0.59	3,095.18	21.51	WATER WELLS

Permit:		Static Water Lvl Ft:	10
Legacy No:		Contractor License:	
Station ID:	207025	Contractor Name:	
Compliance No:	872759	Driller Name:	Paul Smith
Well Use:	19354	County:	Brevard
Type of Work:		Location State:	
Casing Depth:	105	Section:	9
Total Depth:	115	Township:	22S
Diameter:	2	Range:	35E
Completion Date:	03-MAR-05 00:00	Latitude:	283534.80029
Issue Date:		Longitude:	804920.59633
Well Street Address:	1625 Jamcr		
Documents:	https://permitting.sjrwmd.com/apps/idcplg?IdcService=GET_FILE&coreContentOnly=1&RevisionSelectionMethod=Latest&allowInterrupt=1&RenderItem=Web&dDocName=EREG_1502350		
Documents URL:			

Wells and Additional Sources Detail Report

on=Web&dDocName=EREG_1582328

Documents URL:

Map Key	Direction	Distance (mi)	Distance (ft)	Elevation (ft)	DB
291	N	0.59	3,095.18	21.51	WATER WELLS

Permit:		Static Water Lvl Ft:	7
Legacy No:		Contractor License:	
Station ID:	395227	Contractor Name:	
Compliance No:	1112627	Driller Name:	
Well Use:	19354	County:	Brevard
Type of Work:		Location State:	
Casing Depth:	0	Section:	9
Total Depth:	25	Township:	22S
Diameter:	2	Range:	35E
Completion Date:	23-JUL-90 00:00	Latitude:	283534.80029
Issue Date:		Longitude:	804920.59633
Well Street Address:			
Documents:	https://permitting.sjrwmd.com/apps/idcplg?IdcService=GET_FILE&coreContentOnly=1&RevisionSelectionMethod=Latest&allowInterrupt=1&dDocName=EREG_1917838		

Documents URL:

Map Key	Direction	Distance (mi)	Distance (ft)	Elevation (ft)	DB
291	N	0.59	3,095.18	21.51	WATER WELLS

Permit:		Static Water Lvl Ft:	10
Legacy No:		Contractor License:	
Station ID:	395253	Contractor Name:	
Compliance No:	1112653	Driller Name:	?
Well Use:	19354	County:	Brevard
Type of Work:		Location State:	
Casing Depth:	0	Section:	9
Total Depth:	26	Township:	22S
Diameter:		Range:	35E
Completion Date:	09-JUL-85 00:00	Latitude:	283534.80029
Issue Date:		Longitude:	804920.59633
Well Street Address:			
Documents:	https://permitting.sjrwmd.com/apps/idcplg?IdcService=GET_FILE&coreContentOnly=1&RevisionSelectionMethod=Latest&allowInterrupt=1&dDocName=EREG_1917864		

Documents URL:

Map Key	Direction	Distance (mi)	Distance (ft)	Elevation (ft)	DB
291	N	0.59	3,095.18	21.51	WATER WELLS

Permit:		Static Water Lvl Ft:	6
---------	--	----------------------	---

Wells and Additional Sources Detail Report

Legacy No:		Contractor License:	
Station ID:	395282	Contractor Name:	
Compliance No:	1112682	Driller Name:	?
Well Use:	19354	County:	Brevard
Type of Work:		Location State:	FL
Casing Depth:	0	Section:	9
Total Depth:	25	Township:	22S
Diameter:	2	Range:	35E
Completion Date:	09-JUN-89 00:00	Latitude:	283534.80029
Issue Date:		Longitude:	804920.59633
Well Street Address:	1645 Figtue, T-ville, FL		
Documents:	https://permitting.sjrwmd.com/apps/idcplg?IdcService=GET_FILE&coreContentOnly=1&RevisionSelectionMethod=Latest&allowInterrupt=1&dDocName=EREG_1917893		
Documents URL:			

Map Key	Direction	Distance (mi)	Distance (ft)	Elevation (ft)	DB
291	N	0.59	3,095.18	21.51	WATER WELLS

Permit:		Static Water Lvl Ft:	8
Legacy No:		Contractor License:	
Station ID:	124234	Contractor Name:	
Compliance No:	782143	Driller Name:	Peter Lankenau?
Well Use:	19354	County:	Brevard
Type of Work:		Location State:	
Casing Depth:	20	Section:	9
Total Depth:	25	Township:	22S
Diameter:	2	Range:	35E
Completion Date:	30-MAY-99 00:00	Latitude:	283534.80029
Issue Date:		Longitude:	804920.59633
Well Street Address:	1864 Cashew Ct		
Documents:	https://permitting.sjrwmd.com/apps/idcplg?IdcService=GET_FILE&coreContentOnly=1&RevisionSelectionMethod=Latest&allowInterrupt=1&Renderit on=Web&dDocName=EREG_1499154		
Documents URL:			

Map Key	Direction	Distance (mi)	Distance (ft)	Elevation (ft)	DB
291	N	0.59	3,095.18	21.51	WATER WELLS

Permit:		Static Water Lvl Ft:	7
Legacy No:		Contractor License:	
Station ID:	152890	Contractor Name:	
Compliance No:	817778	Driller Name:	?
Well Use:	19354	County:	Brevard
Type of Work:		Location State:	
Casing Depth:	15	Section:	9
Total Depth:	25	Township:	22S

Wells and Additional Sources Detail Report

Diameter:	2	Range:	35E
Completion Date:	05-MAR-99 00:00	Latitude:	283534.80029
Issue Date:		Longitude:	804920.59633
Well Street Address:	1425 Sunterr Ave		
Documents:	https://permitting.sjrwmd.com/apps/idcplg?IdcService=GET_FILE&coreContentOnly=1&RevisionSelectionMethod=Latest&allowInterrupt=1&Renderit on=Web&dDocName=EREG_1524022		
Documents URL:			

Map Key	Direction	Distance (mi)	Distance (ft)	Elevation (ft)	DB
291	N	0.59	3,095.18	21.51	WATER WELLS

Permit:		Static Water Lvl Ft:	7
Legacy No:		Contractor License:	
Station ID:	247371	Contractor Name:	
Compliance No:	964564	Driller Name:	?
Well Use:	19354	County:	Brevard
Type of Work:		Location State:	
Casing Depth:	0	Section:	9
Total Depth:	25	Township:	22S
Diameter:	4	Range:	35E
Completion Date:	23-APR-94 00:00	Latitude:	283534.80029
Issue Date:		Longitude:	804920.59633
Well Street Address:			
Documents:	https://permitting.sjrwmd.com/apps/idcplg?IdcService=GET_FILE&coreContentOnly=1&RevisionSelectionMethod=Latest&allowInterrupt=1&Renderit on=Web&dDocName=EREG_1770470		
Documents URL:			

Map Key	Direction	Distance (mi)	Distance (ft)	Elevation (ft)	DB
291	N	0.59	3,095.18	21.51	WATER WELLS

Permit:		Static Water Lvl Ft:	10
Legacy No:		Contractor License:	
Station ID:	153042	Contractor Name:	
Compliance No:	817930	Driller Name:	Paul?
Well Use:	19354	County:	Brevard
Type of Work:		Location State:	
Casing Depth:	0	Section:	9
Total Depth:	120	Township:	22S
Diameter:	0	Range:	35E
Completion Date:	23-AUG-00 00:00	Latitude:	283534.80029
Issue Date:		Longitude:	804920.59633
Well Street Address:			
Documents:	https://permitting.sjrwmd.com/apps/idcplg?IdcService=GET_FILE&coreContentOnly=1&RevisionSelectionMethod=Latest&allowInterrupt=1&Renderit on=Web&dDocName=EREG_1524948		
Documents URL:			

Wells and Additional Sources Detail Report

Map Key	Direction	Distance (mi)	Distance (ft)	Elevation (ft)	DB
291	N	0.59	3,095.18	21.51	WATER WELLS
Permit:			Static Water Lvl Ft:	5	
Legacy No:			Contractor License:		
Station ID:	351270		Contractor Name:		
Compliance No:	1068654		Driller Name:	?	
Well Use:	19354		County:	Brevard	
Type of Work:			Location State:		
Casing Depth:	0		Section:	9	
Total Depth:	25		Township:	22S	
Diameter:	2		Range:	35E	
Completion Date:	23-APR-91 00:00		Latitude:	283534.80029	
Issue Date:			Longitude:	804920.59633	
Well Street Address:					
Documents:	https://permitting.sjrwmd.com/apps/idcplg?IdcService=GET_FILE&coreContentOnly=1&RevisionSelectionMethod=Latest&allowInterrupt=1&dDocName=EREG_1874390				
Documents URL:					

Map Key	Direction	Distance (mi)	Distance (ft)	Elevation (ft)	DB
291	N	0.59	3,095.18	21.51	WATER WELLS
Permit:			Static Water Lvl Ft:	7	
Legacy No:			Contractor License:		
Station ID:	395240		Contractor Name:		
Compliance No:	1112640		Driller Name:		
Well Use:	19354		County:	Brevard	
Type of Work:			Location State:	FL	
Casing Depth:	0		Section:	9	
Total Depth:	24		Township:	22S	
Diameter:	2		Range:	35E	
Completion Date:	17-OCT-90 00:00		Latitude:	283534.80029	
Issue Date:			Longitude:	804920.59633	
Well Street Address:	1925 Bungelow Row, Titusville, FL 32780				
Documents:	https://permitting.sjrwmd.com/apps/idcplg?IdcService=GET_FILE&coreContentOnly=1&RevisionSelectionMethod=Latest&allowInterrupt=1&dDocName=EREG_1917851				
Documents URL:					

Map Key	Direction	Distance (mi)	Distance (ft)	Elevation (ft)	DB
291	N	0.59	3,095.18	21.51	WATER WELLS
Permit:			Static Water Lvl Ft:	8	
Legacy No:			Contractor License:		
Station ID:	247246		Contractor Name:		

Wells and Additional Sources Detail Report

Compliance No:	964439	Driller Name:	Billy Douglas?
Well Use:	19354	County:	Brevard
Type of Work:		Location State:	
Casing Depth:	0	Section:	9
Total Depth:	25	Township:	22S
Diameter:	2	Range:	35E
Completion Date:	16-MAY-94 00:00	Latitude:	283534.80029
Issue Date:		Longitude:	804920.59633
Well Street Address:	Fig Tree 1806		
Documents:	https://permitting.sjrwmd.com/apps/idcplg?IdcService=GET_FILE&coreContentOnly=1&RevisionSelectionMethod=Latest&allowInterrupt=1&RenderItem=Web&dDocName=EREG_1770347		
Documents URL:			

Map Key	Direction	Distance (mi)	Distance (ft)	Elevation (ft)	DB
291	N	0.59	3,095.18	21.51	WATER WELLS

Permit:		Static Water Lvl Ft:	5
Legacy No:		Contractor License:	
Station ID:	351267	Contractor Name:	
Compliance No:	1068651	Driller Name:	?
Well Use:	0	County:	Brevard
Type of Work:		Location State:	
Casing Depth:	0	Section:	9
Total Depth:	30	Township:	22S
Diameter:		Range:	35E
Completion Date:	30-MAR-85 00:00	Latitude:	283534.80029
Issue Date:		Longitude:	804920.59633
Well Street Address:			
Documents:	https://permitting.sjrwmd.com/apps/idcplg?IdcService=GET_FILE&coreContentOnly=1&RevisionSelectionMethod=Latest&allowInterrupt=1&dDocName=EREG_1874387		
Documents URL:			

Map Key	Direction	Distance (mi)	Distance (ft)	Elevation (ft)	DB
291	N	0.59	3,095.18	21.51	WATER WELLS

Permit:		Static Water Lvl Ft:	12
Legacy No:		Contractor License:	
Station ID:	351272	Contractor Name:	
Compliance No:	1068656	Driller Name:	?
Well Use:	19354	County:	Brevard
Type of Work:		Location State:	FL
Casing Depth:	0	Section:	9
Total Depth:	62	Township:	22S
Diameter:	2	Range:	35E
Completion Date:	18-NOV-91 00:00	Latitude:	283534.80029

Wells and Additional Sources Detail Report

Issue Date: Longitude: 804920.59633
Well Street Address: 1785 Echo Ct, Titusville, FL 32780
Documents: https://permitting.sjrwmd.com/apps/idcplg?IdcService=GET_FILE&coreContentOnly=1&RevisionSelectionMethod=Latest&allowInterrupt=1&dDocName=EREG_1874392
Documents URL:

Map Key	Direction	Distance (mi)	Distance (ft)	Elevation (ft)	DB
291	N	0.59	3,095.18	21.51	WATER WELLS

Permit:	Static Water Lvl Ft:	0	
Legacy No:	Contractor License:		
Station ID:	167789	Contractor Name:	
Compliance No:	832830	Driller Name:	Benji Maxwell
Well Use:	19354	County:	Brevard
Type of Work:		Location State:	
Casing Depth:	25	Section:	9
Total Depth:	25	Township:	22S
Diameter:	2	Range:	35E
Completion Date:	29-APR-03 00:00	Latitude:	283534.80029
Issue Date:		Longitude:	804920.59633
Well Street Address:	1857 Cashew Ct		
Documents:	https://permitting.sjrwmd.com/apps/idcplg?IdcService=GET_FILE&coreContentOnly=1&RevisionSelectionMethod=Latest&allowInterrupt=1&Renderit=Web&dDocName=EREG_1551956		
Documents URL:			

Map Key	Direction	Distance (mi)	Distance (ft)	Elevation (ft)	DB
291	N	0.59	3,095.18	21.51	WATER WELLS

Permit:	Static Water Lvl Ft:	15	
Legacy No:	Contractor License:		
Station ID:	351262	Contractor Name:	
Compliance No:	1068646	Driller Name:	?
Well Use:	0	County:	Brevard
Type of Work:		Location State:	FL
Casing Depth:	0	Section:	9
Total Depth:	100	Township:	22S
Diameter:	4	Range:	35E
Completion Date:	22-MAR-91 00:00	Latitude:	283534.80029
Issue Date:		Longitude:	804920.59633
Well Street Address:	500 Golfview Dr., Titusville, FL 32780		
Documents:	https://permitting.sjrwmd.com/apps/idcplg?IdcService=GET_FILE&coreContentOnly=1&RevisionSelectionMethod=Latest&allowInterrupt=1&dDocName=EREG_1874382		
Documents URL:			

Map Key	Direction	Distance (mi)	Distance (ft)	Elevation (ft)	DB
---------	-----------	---------------	---------------	----------------	----

Wells and Additional Sources Detail Report

291	N	0.59	3,095.18	21.51	WATER WELLS
-----	---	------	----------	-------	-------------

Permit:		Static Water Lvl Ft:	3	
Legacy No:		Contractor License:		
Station ID:	124370	Contractor Name:		
Compliance No:	782304	Driller Name:	Paul	
Well Use:	19352	County:	Brevard	
Type of Work:		Location State:		
Casing Depth:	25	Section:	9	
Total Depth:	25	Township:	22S	
Diameter:	2	Range:	35E	
Completion Date:	22-SEP-97 00:00	Latitude:	283534.80029	
Issue Date:		Longitude:	804920.59633	
Well Street Address:	6807 Butning Tree			
Documents:	https://permitting.sjrwmd.com/apps/idcplg?IdcService=GET_FILE&coreContentOnly=1&RevisionSelectionMethod=Latest&allowInterrupt=1&RenderItem=Web&dDocName=EREG_1502072			
Documents URL:				

Map Key	Direction	Distance (mi)	Distance (ft)	Elevation (ft)	DB
291	N	0.59	3,095.18	21.51	WATER WELLS

Permit:		Static Water Lvl Ft:	5	
Legacy No:		Contractor License:		
Station ID:	395271	Contractor Name:		
Compliance No:	1112671	Driller Name:	?	
Well Use:	0	County:	Brevard	
Type of Work:		Location State:	FL	
Casing Depth:	0	Section:	9	
Total Depth:	20	Township:	22S	
Diameter:		Range:	35E	
Completion Date:	22-JUL-88 00:00	Latitude:	283534.80029	
Issue Date:		Longitude:	804920.59633	
Well Street Address:	Wall St, Titusville, FL			
Documents:	https://permitting.sjrwmd.com/apps/idcplg?IdcService=GET_FILE&coreContentOnly=1&RevisionSelectionMethod=Latest&allowInterrupt=1&dDocName=EREG_1917882			
Documents URL:				

Map Key	Direction	Distance (mi)	Distance (ft)	Elevation (ft)	DB
291	N	0.59	3,095.18	21.51	WATER WELLS

Permit:		Static Water Lvl Ft:	6
Legacy No:		Contractor License:	
Station ID:	395257	Contractor Name:	
Compliance No:	1112657	Driller Name:	?
Well Use:	19354	County:	Brevard

Wells and Additional Sources Detail Report

Type of Work:		Location State:	
Casing Depth:	0	Section:	9
Total Depth:	26	Township:	22S
Diameter:		Range:	35E
Completion Date:	14-JUN-85 00:00	Latitude:	283534.80029
Issue Date:		Longitude:	804920.59633
Well Street Address:			
Documents:	https://permitting.sjrwmd.com/apps/idcplg?IdcService=GET_FILE&coreContentOnly=1&RevisionSelectionMethod=Latest&allowInterrupt=1&dDocName=EREG_1917868		
Documents URL:			

Map Key	Direction	Distance (mi)	Distance (ft)	Elevation (ft)	DB
291	N	0.59	3,095.18	21.51	WATER WELLS

Permit:		Static Water Lvl Ft:	8
Legacy No:		Contractor License:	
Station ID:	167235	Contractor Name:	
Compliance No:	832277	Driller Name:	Paul Smith?
Well Use:	19354	County:	Brevard
Type of Work:		Location State:	
Casing Depth:	107	Section:	9
Total Depth:	120	Township:	22S
Diameter:	2	Range:	35E
Completion Date:	19-JUL-03 00:00	Latitude:	283534.80029
Issue Date:		Longitude:	804920.59633
Well Street Address:			
Documents:	https://permitting.sjrwmd.com/apps/idcplg?IdcService=GET_FILE&coreContentOnly=1&RevisionSelectionMethod=Latest&allowInterrupt=1&Renderit=Web&dDocName=EREG_1542914		
Documents URL:			

Map Key	Direction	Distance (mi)	Distance (ft)	Elevation (ft)	DB
291	N	0.59	3,095.18	21.51	WATER WELLS

Permit:		Static Water Lvl Ft:	9
Legacy No:		Contractor License:	
Station ID:	395269	Contractor Name:	
Compliance No:	1112669	Driller Name:	?
Well Use:	0	County:	Brevard
Type of Work:		Location State:	
Casing Depth:	0	Section:	9
Total Depth:	84	Township:	22S
Diameter:	2	Range:	35E
Completion Date:	19-APR-88 00:00	Latitude:	283534.80029
Issue Date:		Longitude:	804920.59633
Well Street Address:			

Wells and Additional Sources Detail Report

Documents: https://permitting.sjrwmd.com/apps/idcplg?IdcService=GET_FILE&coreContentOnly=1&RevisionSelectionMethod=Latest&allowInterrupt=1&dDocName=EREGL_1917880

Documents URL:

Map Key	Direction	Distance (mi)	Distance (ft)	Elevation (ft)	DB
291	N	0.59	3,095.18	21.51	WATER WELLS

Permit:		Static Water Lvl Ft:	11
Legacy No:		Contractor License:	
Station ID:	209166	Contractor Name:	
Compliance No:	874993	Driller Name:	Paul Smith
Well Use:	19354	County:	Brevard
Type of Work:		Location State:	
Casing Depth:	20	Section:	9
Total Depth:	25	Township:	22S
Diameter:	2	Range:	35E
Completion Date:	13-FEB-04 00:00	Latitude:	283534.80029
Issue Date:		Longitude:	804920.59633
Well Street Address:			

Documents: https://permitting.sjrwmd.com/apps/idcplg?IdcService=GET_FILE&coreContentOnly=1&RevisionSelectionMethod=Latest&allowInterrupt=1&RenderItem=Web&dDocName=EREGL_1591691

Documents URL:

Map Key	Direction	Distance (mi)	Distance (ft)	Elevation (ft)	DB
291	N	0.59	3,095.18	21.51	WATER WELLS

Permit:		Static Water Lvl Ft:	7
Legacy No:		Contractor License:	
Station ID:	351264	Contractor Name:	
Compliance No:	1068648	Driller Name:	?
Well Use:	19354	County:	Brevard
Type of Work:		Location State:	
Casing Depth:	0	Section:	9
Total Depth:	25	Township:	22S
Diameter:	2	Range:	35E
Completion Date:	01-MAR-91 00:00	Latitude:	283534.80029
Issue Date:		Longitude:	804920.59633
Well Street Address:	1755 Lakeside Dr. Dr., Titus		

Documents: https://permitting.sjrwmd.com/apps/idcplg?IdcService=GET_FILE&coreContentOnly=1&RevisionSelectionMethod=Latest&allowInterrupt=1&dDocName=EREGL_1874384

Documents URL:

Map Key	Direction	Distance (mi)	Distance (ft)	Elevation (ft)	DB
291	N	0.59	3,095.18	21.51	WATER WELLS

Wells and Additional Sources Detail Report

Permit:		Static Water Lvl Ft:	12
Legacy No:		Contractor License:	
Station ID:	124502	Contractor Name:	
Compliance No:	782436	Driller Name:	Bearns Brown
Well Use:	19354	County:	Brevard
Type of Work:		Location State:	
Casing Depth:	20	Section:	9
Total Depth:	25	Township:	22S
Diameter:	2	Range:	35E
Completion Date:	05-JUN-02 00:00	Latitude:	283534.80029
Issue Date:		Longitude:	804920.59633
Well Street Address:	1460 Dozien Dr		
Documents:	https://permitting.sjrwmd.com/apps/idcplg?IdcService=GET_FILE&coreContentOnly=1&RevisionSelectionMethod=Latest&allowInterrupt=1&Renderit on=Web&dDocName=EREG_1496694		
Documents URL:			

Map Key	Direction	Distance (mi)	Distance (ft)	Elevation (ft)	DB
291	N	0.59	3,095.18	21.51	WATER WELLS

Permit:		Static Water Lvl Ft:	7
Legacy No:		Contractor License:	
Station ID:	264938	Contractor Name:	
Compliance No:	982177	Driller Name:	Fred W Dgls?
Well Use:	19354	County:	Brevard
Type of Work:		Location State:	
Casing Depth:	0	Section:	9
Total Depth:	25	Township:	22S
Diameter:	4	Range:	35E
Completion Date:	06-MAR-95 00:00	Latitude:	283534.80029
Issue Date:		Longitude:	804920.59633
Well Street Address:			
Documents:	https://permitting.sjrwmd.com/apps/idcplg?IdcService=GET_FILE&coreContentOnly=1&RevisionSelectionMethod=Latest&allowInterrupt=1&Renderit on=Web&dDocName=EREG_1787806		
Documents URL:			

Map Key	Direction	Distance (mi)	Distance (ft)	Elevation (ft)	DB
291	N	0.59	3,095.18	21.51	WATER WELLS

Permit:		Static Water Lvl Ft:	6
Legacy No:		Contractor License:	
Station ID:	395304	Contractor Name:	
Compliance No:	1112704	Driller Name:	?
Well Use:	0	County:	Brevard
Type of Work:		Location State:	

Wells and Additional Sources Detail Report

Casing Depth:	0	Section:	9
Total Depth:	25	Township:	22S
Diameter:		Range:	35E
Completion Date:	17-JAN-89 00:00	Latitude:	283534.80029
Issue Date:		Longitude:	804920.59633
Well Street Address:			
Documents:	https://permitting.sjrwmd.com/apps/idcplg?IdcService=GET_FILE&coreContentOnly=1&RevisionSelectionMethod=Latest&allowInterrupt=1&dDocName=EREG_1917915		
Documents URL:			

Map Key	Direction	Distance (mi)	Distance (ft)	Elevation (ft)	DB
291	N	0.59	3,095.18	21.51	WATER WELLS

Permit:		Static Water Lvl Ft:	10
Legacy No:		Contractor License:	
Station ID:	291364	Contractor Name:	
Compliance No:	1008634	Driller Name:	George Hayes?
Well Use:	19352	County:	Brevard
Type of Work:		Location State:	
Casing Depth:	0	Section:	9
Total Depth:	37	Township:	22S
Diameter:	2	Range:	35E
Completion Date:	15-APR-92 00:00	Latitude:	283534.80029
Issue Date:		Longitude:	804920.59633
Well Street Address:			
Documents:	https://permitting.sjrwmd.com/apps/idcplg?IdcService=GET_FILE&coreContentOnly=1&RevisionSelectionMethod=Latest&allowInterrupt=1&Renderit on=Web&dDocName=EREG_1814192		
Documents URL:			

Map Key	Direction	Distance (mi)	Distance (ft)	Elevation (ft)	DB
291	N	0.59	3,095.18	21.51	WATER WELLS

Permit:		Static Water Lvl Ft:	21
Legacy No:		Contractor License:	
Station ID:	395266	Contractor Name:	
Compliance No:	1112666	Driller Name:	?
Well Use:	19354	County:	Brevard
Type of Work:		Location State:	
Casing Depth:	0	Section:	9
Total Depth:	90	Township:	22S
Diameter:	2	Range:	35E
Completion Date:	18-JAN-88 00:00	Latitude:	283534.80029
Issue Date:		Longitude:	804920.59633
Well Street Address:	1840 Ecks		
Documents:	https://permitting.sjrwmd.com/apps/idcplg?IdcService=GET_FILE&coreContentOnly=1&RevisionSelectionMethod=Latest&allowInterrupt=1&dDocN		

Wells and Additional Sources Detail Report

ame=EREG_1917877

Documents URL:

Map Key	Direction	Distance (mi)	Distance (ft)	Elevation (ft)	DB
291	N	0.59	3,095.18	21.51	WATER WELLS

Permit:		Static Water Lvl Ft:	15
Legacy No:		Contractor License:	
Station ID:	247358	Contractor Name:	
Compliance No:	964551	Driller Name:	Michael Eggert?
Well Use:	19354	County:	Brevard
Type of Work:		Location State:	
Casing Depth:	0	Section:	9
Total Depth:	140	Township:	22S
Diameter:	2	Range:	35E
Completion Date:	19-JUL-94 00:00	Latitude:	283534.80029
Issue Date:		Longitude:	804920.59633
Well Street Address:			
Documents:	https://permitting.sjrwmd.com/apps/idcplg?IdcService=GET_FILE&coreContentOnly=1&RevisionSelectionMethod=Latest&allowInterrupt=1&RenderItem=Web&dDocName=EREG_1770457		

Documents URL:

Map Key	Direction	Distance (mi)	Distance (ft)	Elevation (ft)	DB
291	N	0.59	3,095.18	21.51	WATER WELLS

Permit:		Static Water Lvl Ft:	10
Legacy No:		Contractor License:	
Station ID:	136880	Contractor Name:	
Compliance No:	795886	Driller Name:	Keith Barnes
Well Use:	19354	County:	Brevard
Type of Work:		Location State:	
Casing Depth:	20	Section:	9
Total Depth:	30	Township:	22S
Diameter:	2	Range:	35E
Completion Date:	03-AUG-04 00:00	Latitude:	283534.80029
Issue Date:		Longitude:	804920.59633
Well Street Address:	1960 Dipol		
Documents:	https://permitting.sjrwmd.com/apps/idcplg?IdcService=GET_FILE&coreContentOnly=1&RevisionSelectionMethod=Latest&allowInterrupt=1&RenderItem=Web&dDocName=EREG_1509631		

Documents URL:

Map Key	Direction	Distance (mi)	Distance (ft)	Elevation (ft)	DB
291	N	0.59	3,095.18	21.51	WATER WELLS

Permit:		Static Water Lvl Ft:	10
---------	--	----------------------	----

Wells and Additional Sources Detail Report

Legacy No:		Contractor License:	
Station ID:	395258	Contractor Name:	
Compliance No:	1112658	Driller Name:	?
Well Use:	19354	County:	Brevard
Type of Work:		Location State:	
Casing Depth:	0	Section:	9
Total Depth:	26	Township:	22S
Diameter:		Range:	35E
Completion Date:	16-JUN-85 00:00	Latitude:	283534.80029
Issue Date:		Longitude:	804920.59633
Well Street Address:			
Documents:	https://permitting.sjrwmd.com/apps/idcplg?IdcService=GET_FILE&coreContentOnly=1&RevisionSelectionMethod=Latest&allowInterrupt=1&dDocName=EREG_1917869		
Documents URL:			

Map Key	Direction	Distance (mi)	Distance (ft)	Elevation (ft)	DB
291	N	0.59	3,095.18	21.51	WATER WELLS

Permit:		Static Water Lvl Ft:	10
Legacy No:		Contractor License:	
Station ID:	167459	Contractor Name:	
Compliance No:	832501	Driller Name:	Paul Smith?
Well Use:	19354	County:	Brevard
Type of Work:		Location State:	
Casing Depth:	105	Section:	9
Total Depth:	140	Township:	22S
Diameter:	2	Range:	35E
Completion Date:	06-MAR-03 00:00	Latitude:	283534.80029
Issue Date:		Longitude:	804920.59633
Well Street Address:			
Documents:	https://permitting.sjrwmd.com/apps/idcplg?IdcService=GET_FILE&coreContentOnly=1&RevisionSelectionMethod=Latest&allowInterrupt=1&Renderit on=Web&dDocName=EREG_1541993		
Documents URL:			

Map Key	Direction	Distance (mi)	Distance (ft)	Elevation (ft)	DB
291	N	0.59	3,095.18	21.51	WATER WELLS

Permit:		Static Water Lvl Ft:	0
Legacy No:		Contractor License:	
Station ID:	225861	Contractor Name:	
Compliance No:	893897	Driller Name:	Fred Gary?
Well Use:	19354	County:	Brevard
Type of Work:		Location State:	
Casing Depth:	25	Section:	9
Total Depth:	25	Township:	22S

Wells and Additional Sources Detail Report

Diameter:	2	Range:	35E
Completion Date:	07-APR-89 00:00	Latitude:	283534.80029
Issue Date:		Longitude:	804920.59633
Well Street Address:			
Documents:	https://permitting.sjrwmd.com/apps/idcplg?IdcService=GET_FILE&coreContentOnly=1&RevisionSelectionMethod=Latest&allowInterrupt=1&RenderItem=Web&dDocName=EREG_1602528		
Documents URL:			

Map Key	Direction	Distance (mi)	Distance (ft)	Elevation (ft)	DB
291	N	0.59	3,095.18	21.51	WATER WELLS

Permit:		Static Water Lvl Ft:	10
Legacy No:		Contractor License:	
Station ID:	165053	Contractor Name:	
Compliance No:	830085	Driller Name:	Paul?
Well Use:	19354	County:	Brevard
Type of Work:		Location State:	
Casing Depth:	105	Section:	9
Total Depth:	120	Township:	22S
Diameter:	2	Range:	35E
Completion Date:	27-NOV-02 00:00	Latitude:	283534.80029
Issue Date:		Longitude:	804920.59633
Well Street Address:			
Documents:	https://permitting.sjrwmd.com/apps/idcplg?IdcService=GET_FILE&coreContentOnly=1&RevisionSelectionMethod=Latest&allowInterrupt=1&RenderItem=Web&dDocName=EREG_1535084		
Documents URL:			

Map Key	Direction	Distance (mi)	Distance (ft)	Elevation (ft)	DB
291	N	0.59	3,095.18	21.51	WATER WELLS

Permit:		Static Water Lvl Ft:	5
Legacy No:		Contractor License:	
Station ID:	351265	Contractor Name:	
Compliance No:	1068649	Driller Name:	?
Well Use:	0	County:	Brevard
Type of Work:		Location State:	
Casing Depth:	0	Section:	9
Total Depth:	25	Township:	22S
Diameter:	2	Range:	35E
Completion Date:	25-JAN-91 00:00	Latitude:	283534.80029
Issue Date:		Longitude:	804920.59633
Well Street Address:	1935 Jorden St		
Documents:	https://permitting.sjrwmd.com/apps/idcplg?IdcService=GET_FILE&coreContentOnly=1&RevisionSelectionMethod=Latest&allowInterrupt=1&dDocName=EREG_1874385		
Documents URL:			

Wells and Additional Sources Detail Report

Map Key	Direction	Distance (mi)	Distance (ft)	Elevation (ft)	DB
292	NNW	0.54	2,846.89	19.73	WATER WELLS
Permit:			Static Water Lvl Ft:	7	
Legacy No:			Contractor License:		
Station ID:	288104		Contractor Name:		
Compliance No:	1005372		Driller Name:	?	
Well Use:	19354		County:	Brevard	
Type of Work:			Location State:	FL	
Casing Depth:	0		Section:	8	
Total Depth:	30		Township:	22S	
Diameter:	2		Range:	35E	
Completion Date:	02-JUL-93 00:00		Latitude:	283529.75719	
Issue Date:			Longitude:	804934.79171	
Well Street Address:	2198 Heritage Dr., Titusville, FL 32796				
Documents:	https://permitting.sjrwmd.com/apps/idcplg?IdcService=GET_FILE&coreContentOnly=1&RevisionSelectionMethod=Latest&allowInterrupt=1&RenderItem=Web&dDocName=EREG_1810950				
Documents URL:					

Map Key	Direction	Distance (mi)	Distance (ft)	Elevation (ft)	DB
293	N	0.59	3,103.78	20.06	WATER WELLS
Permit:			Static Water Lvl Ft:	5	
Legacy No:			Contractor License:		
Station ID:	395241		Contractor Name:		
Compliance No:	1112641		Driller Name:		
Well Use:	19354		County:	Brevard	
Type of Work:			Location State:		
Casing Depth:	0		Section:	9	
Total Depth:	30		Township:	22S	
Diameter:	4		Range:	35E	
Completion Date:	20-APR-90 00:00		Latitude:	283535.0668	
Issue Date:			Longitude:	804907.91998	
Well Street Address:	1850 Burning Tree Dr.				
Documents:	https://permitting.sjrwmd.com/apps/idcplg?IdcService=GET_FILE&coreContentOnly=1&RevisionSelectionMethod=Latest&allowInterrupt=1&dDocName=EREG_1917852				
Documents URL:					

Map Key	Direction	Distance (mi)	Distance (ft)	Elevation (ft)	DB
294	N	0.59	3,140.83	29.07	WATER WELLS
Permit:			Static Water Lvl Ft:	10	
Legacy No:			Contractor License:		
Station ID:	291365		Contractor Name:		

Wells and Additional Sources Detail Report

Compliance No:	1008635	Driller Name:	?
Well Use:	19354	County:	Brevard
Type of Work:		Location State:	FL
Casing Depth:	0	Section:	9
Total Depth:	30	Township:	22S
Diameter:	2	Range:	35E
Completion Date:	04-JUN-92 00:00	Latitude:	283535.39054
Issue Date:		Longitude:	804915.20447
Well Street Address:	1620 Leach Ct., Titusville, FL 32780		
Documents:	https://permitting.sjrwmd.com/apps/idcplg?IdcService=GET_FILE&coreContentOnly=1&RevisionSelectionMethod=Latest&allowInterrupt=1&Renderit on=Web&dDocName=EREG_1814193		
Documents URL:			

Map Key	Direction	Distance (mi)	Distance (ft)	Elevation (ft)	DB
295	N	0.60	3,147.36	26.74	WATER WELLS

Permit:		Static Water Lvl Ft:	8
Legacy No:		Contractor License:	
Station ID:	122589	Contractor Name:	
Compliance No:	780463	Driller Name:	Chris Longano
Well Use:	19356	County:	Brevard
Type of Work:		Location State:	
Casing Depth:	6	Section:	9
Total Depth:	17	Township:	22S
Diameter:	2	Range:	35E
Completion Date:	08-JAN-03 00:00	Latitude:	283535.39054
Issue Date:		Longitude:	804916.53186
Well Street Address:	1640 Leach Cir		
Documents:	https://permitting.sjrwmd.com/apps/idcplg?IdcService=GET_FILE&coreContentOnly=1&RevisionSelectionMethod=Latest&allowInterrupt=1&Renderit on=Web&dDocName=EREG_1499203		
Documents URL:			

Map Key	Direction	Distance (mi)	Distance (ft)	Elevation (ft)	DB
295	N	0.60	3,147.36	26.74	WATER WELLS

Permit:		Static Water Lvl Ft:	15
Legacy No:		Contractor License:	
Station ID:	122352	Contractor Name:	
Compliance No:	780227	Driller Name:	Peter Lankenau
Well Use:	19354	County:	Brevard
Type of Work:		Location State:	
Casing Depth:	25	Section:	9
Total Depth:	35	Township:	22S
Diameter:	2	Range:	35E
Completion Date:	17-MAY-99 00:00	Latitude:	283535.39054

Wells and Additional Sources Detail Report

Issue Date: Longitude: 804916.53186
Well Street Address: 1640 Leach Cir
Documents: https://permitting.sjrwmd.com/apps/idcplg?IdcService=GET_FILE&coreContentOnly=1&RevisionSelectionMethod=Latest&allowInterrupt=1&RenderItem=Web&dDocName=EREG_1499855
Documents URL:

Map Key	Direction	Distance (mi)	Distance (ft)	Elevation (ft)	DB
295	N	0.60	3,147.36	26.74	WATER WELLS

Permit:	Static Water Lvl Ft:	8	
Legacy No:	Contractor License:		
Station ID:	122567	Contractor Name:	
Compliance No:	780441	Driller Name:	Chris Longano
Well Use:	19356	County:	Brevard
Type of Work:		Location State:	
Casing Depth:	6	Section:	9
Total Depth:	17	Township:	22S
Diameter:	2	Range:	35E
Completion Date:	08-JAN-03 00:00	Latitude:	283535.39054
Issue Date:		Longitude:	804916.53186
Well Street Address:	1640 Leach Cir		
Documents:	https://permitting.sjrwmd.com/apps/idcplg?IdcService=GET_FILE&coreContentOnly=1&RevisionSelectionMethod=Latest&allowInterrupt=1&RenderItem=Web&dDocName=EREG_1498514		
Documents URL:			

Map Key	Direction	Distance (mi)	Distance (ft)	Elevation (ft)	DB
295	N	0.60	3,147.36	26.74	WATER WELLS

Permit:	Static Water Lvl Ft:	8	
Legacy No:	Contractor License:		
Station ID:	167300	Contractor Name:	
Compliance No:	832342	Driller Name:	Chris Longano?
Well Use:	19356	County:	Brevard
Type of Work:		Location State:	
Casing Depth:	0	Section:	9
Total Depth:	17	Township:	22S
Diameter:	0	Range:	35E
Completion Date:	21-FEB-03 00:00	Latitude:	283535.39054
Issue Date:		Longitude:	804916.53186
Well Street Address:	1640 Loach Cir		
Documents:	https://permitting.sjrwmd.com/apps/idcplg?IdcService=GET_FILE&coreContentOnly=1&RevisionSelectionMethod=Latest&allowInterrupt=1&RenderItem=Web&dDocName=EREG_1555168		
Documents URL:			

Map Key	Direction	Distance (mi)	Distance (ft)	Elevation (ft)	DB
---------	-----------	---------------	---------------	----------------	----

Wells and Additional Sources Detail Report

295	N	0.60	3,147.36	26.74	WATER WELLS
-----	---	------	----------	-------	-------------

Permit:		Static Water Lvl Ft:	15	
Legacy No:		Contractor License:		
Station ID:	124849	Contractor Name:		
Compliance No:	782783	Driller Name:	Peter Lankenau	
Well Use:	19354	County:	Brevard	
Type of Work:		Location State:		
Casing Depth:	25	Section:	9	
Total Depth:	35	Township:	22S	
Diameter:	2	Range:	35E	
Completion Date:	17-MAY-99 00:00	Latitude:	283535.39054	
Issue Date:		Longitude:	804916.53186	
Well Street Address:	1640 Leach Cir			
Documents:	https://permitting.sjrwmd.com/apps/idcplg?IdcService=GET_FILE&coreContentOnly=1&RevisionSelectionMethod=Latest&allowInterrupt=1&RenderItem=Web&dDocName=EREG_1499468			
Documents URL:				

Map Key	Direction	Distance (mi)	Distance (ft)	Elevation (ft)	DB
295	N	0.60	3,147.36	26.74	WATER WELLS

Permit:		Static Water Lvl Ft:	8	
Legacy No:		Contractor License:		
Station ID:	126890	Contractor Name:		
Compliance No:	785315	Driller Name:	Chris Longano	
Well Use:	19356	County:	Brevard	
Type of Work:		Location State:		
Casing Depth:	6	Section:	9	
Total Depth:	17	Township:	22S	
Diameter:	2	Range:	35E	
Completion Date:	08-JAN-03 00:00	Latitude:	283535.39054	
Issue Date:		Longitude:	804916.53186	
Well Street Address:	1640 Leach Cir			
Documents:	https://permitting.sjrwmd.com/apps/idcplg?IdcService=GET_FILE&coreContentOnly=1&RevisionSelectionMethod=Latest&allowInterrupt=1&RenderItem=Web&dDocName=EREG_1508094			
Documents URL:				

Map Key	Direction	Distance (mi)	Distance (ft)	Elevation (ft)	DB
295	N	0.60	3,147.36	26.74	WATER WELLS

Permit:		Static Water Lvl Ft:	13
Legacy No:		Contractor License:	
Station ID:	124396	Contractor Name:	
Compliance No:	782330	Driller Name:	Peter Lankenau?
Well Use:	19354	County:	Brevard

Wells and Additional Sources Detail Report

Type of Work:		Location State:	
Casing Depth:	20	Section:	9
Total Depth:	25	Township:	22S
Diameter:	2	Range:	35E
Completion Date:	08-APR-98 00:00	Latitude:	283535.39054
Issue Date:		Longitude:	804916.53186
Well Street Address:	1640 Leach Circle		
Documents:	https://permitting.sjrwmd.com/apps/idcplg?IdcService=GET_FILE&coreContentOnly=1&RevisionSelectionMethod=Latest&allowInterrupt=1&RenderItem=Web&dDocName=EREG_1498619		
Documents URL:			

Map Key	Direction	Distance (mi)	Distance (ft)	Elevation (ft)	DB
295	N	0.60	3,147.36	26.74	WATER WELLS

Permit:		Static Water Lvl Ft:	8
Legacy No:		Contractor License:	
Station ID:	124490	Contractor Name:	
Compliance No:	782424	Driller Name:	Chris Longano
Well Use:	19356	County:	Brevard
Type of Work:		Location State:	
Casing Depth:	6	Section:	9
Total Depth:	17	Township:	22S
Diameter:	2	Range:	35E
Completion Date:	08-JAN-03 00:00	Latitude:	283535.39054
Issue Date:		Longitude:	804916.53186
Well Street Address:	1640 Leach Cir		
Documents:	https://permitting.sjrwmd.com/apps/idcplg?IdcService=GET_FILE&coreContentOnly=1&RevisionSelectionMethod=Latest&allowInterrupt=1&RenderItem=Web&dDocName=EREG_1496691		
Documents URL:			

Map Key	Direction	Distance (mi)	Distance (ft)	Elevation (ft)	DB
296	WSW	0.56	2,933.00	21.14	WATER WELLS

Permit:		Static Water Lvl Ft:	8
Legacy No:		Contractor License:	
Station ID:	123787	Contractor Name:	
Compliance No:	781696	Driller Name:	Peter Lankenau
Well Use:	19354	County:	Brevard
Type of Work:		Location State:	
Casing Depth:	20	Section:	16
Total Depth:	25	Township:	22S
Diameter:	2	Range:	35E
Completion Date:	07-FEB-00 00:00	Latitude:	283449.80572
Issue Date:		Longitude:	804950.36437
Well Street Address:	3265 Treetop Dr		

Wells and Additional Sources Detail Report

Documents: https://permitting.sjrwmd.com/apps/idcplg?IdcService=GET_FILE&coreContentOnly=1&RevisionSelectionMethod=Latest&allowInterrupt=1&RenderItem=Web&dDocName=EREG_1500258

Documents URL:

Map Key	Direction	Distance (mi)	Distance (ft)	Elevation (ft)	DB
297	N	0.60	3,151.10	25.18	WATER WELLS

Permit:		Static Water Lvl Ft:	10
Legacy No:		Contractor License:	
Station ID:	395222	Contractor Name:	
Compliance No:	1112622	Driller Name:	?
Well Use:	0	County:	Brevard
Type of Work:		Location State:	
Casing Depth:	0	Section:	9
Total Depth:	31	Township:	22S
Diameter:	2	Range:	35E
Completion Date:	10-FEB-87 00:00	Latitude:	283535.39054
Issue Date:		Longitude:	804917.04986
Well Street Address:	1660 Leach Circle		
Documents:	https://permitting.sjrwmd.com/apps/idcplg?IdcService=GET_FILE&coreContentOnly=1&RevisionSelectionMethod=Latest&allowInterrupt=1&dDocName=EREG_1917833		
Documents URL:			

Map Key	Direction	Distance (mi)	Distance (ft)	Elevation (ft)	DB
298	E	0.55	2,920.14	15.63	WATER WELLS

Permit:		Static Water Lvl Ft:	10
Legacy No:		Contractor License:	
Station ID:	395761	Contractor Name:	
Compliance No:	1113161	Driller Name:	?
Well Use:	19354	County:	Brevard
Type of Work:		Location State:	FL
Casing Depth:	0	Section:	15
Total Depth:	24	Township:	22S
Diameter:	2	Range:	35E
Completion Date:	17-MAR-87 00:00	Latitude:	283459.03278
Issue Date:		Longitude:	804834.44361
Well Street Address:	705 Birchwood Dr, Titusville, FL 32780		
Documents:	https://permitting.sjrwmd.com/apps/idcplg?IdcService=GET_FILE&coreContentOnly=1&RevisionSelectionMethod=Latest&allowInterrupt=1&dDocName=EREG_1918370		
Documents URL:			

Map Key	Direction	Distance (mi)	Distance (ft)	Elevation (ft)	DB
299	NNW	0.57	2,990.53	20.35	WATER WELLS

Wells and Additional Sources Detail Report

Permit:	Static Water Lvl Ft: 10
Legacy No:	Contractor License:
Station ID: 124312	Contractor Name:
Compliance No: 782221	Driller Name: Paul
Well Use: 19354	County: Brevard
Type of Work:	Location State:
Casing Depth: 110	Section: 9
Total Depth: 110	Township: 22S
Diameter: 2	Range: 35E
Completion Date: 06-NOV-02 00:00	Latitude: 283533.28613
Issue Date:	Longitude: 804927.41005
Well Street Address: 1830 James Cir Lot #7	
Documents:	https://permitting.sjrwmd.com/apps/idcplg?IdcService=GET_FILE&coreContentOnly=1&RevisionSelectionMethod=Latest&allowInterrupt=1&Renderit on=Web&dDocName=EREG_1502000
Documents URL:	

Map Key	Direction	Distance (mi)	Distance (ft)	Elevation (ft)	DB
300	W	0.53	2,818.21	21.15	WATER WELLS

Permit:	Static Water Lvl Ft: 7
Legacy No:	Contractor License:
Station ID: 226885	Contractor Name:
Compliance No: 895048	Driller Name: Keith Barnes
Well Use: 19354	County: Brevard
Type of Work:	Location State:
Casing Depth: 14	Section: 17
Total Depth: 19	Township: 22S
Diameter: 2	Range: 35E
Completion Date: 21-JUL-04 00:00	Latitude: 283458.87088
Issue Date:	Longitude: 804952.53352
Well Street Address: 3115 Tree Top Dr	
Documents:	https://permitting.sjrwmd.com/apps/idcplg?IdcService=GET_FILE&coreContentOnly=1&RevisionSelectionMethod=Latest&allowInterrupt=1&Renderit on=Web&dDocName=EREG_1603408
Documents URL:	

Map Key	Direction	Distance (mi)	Distance (ft)	Elevation (ft)	DB
300	W	0.53	2,818.21	21.15	WATER WELLS

Permit:	Static Water Lvl Ft: 15
Legacy No:	Contractor License:
Station ID: 93660	Contractor Name:
Compliance No: 545045	Driller Name: PAUL?
Well Use: 19354	County: Brevard
Type of Work:	Location State:

Wells and Additional Sources Detail Report

Casing Depth:	65	Section:	16
Total Depth:	65	Township:	22S
Diameter:	2	Range:	35E
Completion Date:	13-FEB-01 00:00	Latitude:	283458.87088
Issue Date:		Longitude:	804952.53352
Well Street Address:	3115 TREE TOP DR		
Documents:	https://permitting.sjrwmd.com/apps/idcplg?IdcService=GET_FILE&coreContentOnly=1&RevisionSelectionMethod=Latest&allowInterrupt=1&RenderItem=Web&dDocName=EREG_1469691		
Documents URL:			

Map Key	Direction	Distance (mi)	Distance (ft)	Elevation (ft)	DB
301	NW	0.54	2,870.22	19.99	WATER WELLS

Permit:		Static Water Lvl Ft:	8
Legacy No:		Contractor License:	
Station ID:	124709	Contractor Name:	
Compliance No:	782643	Driller Name:	Kent Burnaw
Well Use:	19354	County:	Brevard
Type of Work:		Location State:	
Casing Depth:	0	Section:	9
Total Depth:	30	Township:	22S
Diameter:	0	Range:	35E
Completion Date:	12-JUL-99 00:00	Latitude:	283529.75719
Issue Date:		Longitude:	804935.40684
Well Street Address:	2200 Hertage Dr		
Documents:	https://permitting.sjrwmd.com/apps/idcplg?IdcService=GET_FILE&coreContentOnly=1&RevisionSelectionMethod=Latest&allowInterrupt=1&RenderItem=Web&dDocName=EREG_1495200		
Documents URL:			

Map Key	Direction	Distance (mi)	Distance (ft)	Elevation (ft)	DB
302	N	0.60	3,176.77	31.33	WATER WELLS

Permit:		Static Water Lvl Ft:	10
Legacy No:		Contractor License:	
Station ID:	395000	Contractor Name:	
Compliance No:	1112400	Driller Name:	?
Well Use:	19354	County:	Brevard
Type of Work:		Location State:	FL
Casing Depth:	0	Section:	4
Total Depth:	27	Township:	22S
Diameter:	2	Range:	35E
Completion Date:	29-MAR-89 00:00	Latitude:	283535.76707
Issue Date:		Longitude:	804913.81048
Well Street Address:	1820 Barna, Titusville, FL 32780		
Documents:	https://permitting.sjrwmd.com/apps/idcplg?IdcService=GET_FILE&coreContentOnly=1&RevisionSelectionMethod=Latest&allowInterrupt=1&dDocName=EREG_1495200		
Documents URL:			

Wells and Additional Sources Detail Report

ame=EREG_1917611

Documents URL:

Map Key	Direction	Distance (mi)	Distance (ft)	Elevation (ft)	DB
303	WSW	0.56	2,971.04	21.17	WATER WELLS

Permit:		Static Water Lvl Ft:	0
Legacy No:		Contractor License:	
Station ID:	122682	Contractor Name:	
Compliance No:	780566	Driller Name:	Bernard Brown
Well Use:	19354	County:	Brevard
Type of Work:		Location State:	
Casing Depth:	0	Section:	17
Total Depth:	25	Township:	22S
Diameter:	0	Range:	35E
Completion Date:	13-JUN-02 00:00	Latitude:	283449.06106
Issue Date:		Longitude:	804950.39674
Well Street Address:	3275 Tree Top Dr		
Documents:	https://permitting.sjrwmd.com/apps/idcplg?IdcService=GET_FILE&coreContentOnly=1&RevisionSelectionMethod=Latest&allowInterrupt=1&RenderItem=Web&dDocName=EREG_1498393		

Documents URL:

Map Key	Direction	Distance (mi)	Distance (ft)	Elevation (ft)	DB
303	WSW	0.56	2,971.04	21.17	WATER WELLS

Permit:		Static Water Lvl Ft:	0
Legacy No:		Contractor License:	
Station ID:	122696	Contractor Name:	
Compliance No:	780580	Driller Name:	Bernard Brown
Well Use:	19354	County:	Brevard
Type of Work:		Location State:	
Casing Depth:	0	Section:	17
Total Depth:	25	Township:	22S
Diameter:	0	Range:	35E
Completion Date:	13-JUN-02 00:00	Latitude:	283449.06106
Issue Date:		Longitude:	804950.39674
Well Street Address:	3275 Tree Top Dr		
Documents:	https://permitting.sjrwmd.com/apps/idcplg?IdcService=GET_FILE&coreContentOnly=1&RevisionSelectionMethod=Latest&allowInterrupt=1&RenderItem=Web&dDocName=EREG_1497176		

Documents URL:

Map Key	Direction	Distance (mi)	Distance (ft)	Elevation (ft)	DB
303	WSW	0.56	2,971.04	21.17	WATER WELLS

Permit:		Static Water Lvl Ft:	0
---------	--	----------------------	---

Wells and Additional Sources Detail Report

Legacy No:		Contractor License:	
Station ID:	122688	Contractor Name:	
Compliance No:	780572	Driller Name:	Bernard Brown?
Well Use:	19354	County:	Brevard
Type of Work:		Location State:	
Casing Depth:	0	Section:	17
Total Depth:	25	Township:	22S
Diameter:	0	Range:	35E
Completion Date:	13-JUN-02 00:00	Latitude:	283449.06106
Issue Date:		Longitude:	804950.39674
Well Street Address:	3275 Tree Top Dr		
Documents:	https://permitting.sjrwmd.com/apps/idcplg?IdcService=GET_FILE&coreContentOnly=1&RevisionSelectionMethod=Latest&allowInterrupt=1&RenderItem=Web&dDocName=EREG_1495014		
Documents URL:			

Map Key	Direction	Distance (mi)	Distance (ft)	Elevation (ft)	DB
303	WSW	0.56	2,971.04	21.17	WATER WELLS

Permit:		Static Water Lvl Ft:	0
Legacy No:		Contractor License:	
Station ID:	122521	Contractor Name:	
Compliance No:	780395	Driller Name:	Bernard Brown?
Well Use:	19354	County:	Brevard
Type of Work:		Location State:	
Casing Depth:	0	Section:	17
Total Depth:	25	Township:	22S
Diameter:	0	Range:	35E
Completion Date:	13-JUN-02 00:00	Latitude:	283449.06106
Issue Date:		Longitude:	804950.39674
Well Street Address:	3275 Tree Top Dr		
Documents:	https://permitting.sjrwmd.com/apps/idcplg?IdcService=GET_FILE&coreContentOnly=1&RevisionSelectionMethod=Latest&allowInterrupt=1&RenderItem=Web&dDocName=EREG_1500305		
Documents URL:			

Map Key	Direction	Distance (mi)	Distance (ft)	Elevation (ft)	DB
304	NNW	0.58	3,076.77	21.61	WATER WELLS

Permit:		Static Water Lvl Ft:	10
Legacy No:		Contractor License:	
Station ID:	206809	Contractor Name:	
Compliance No:	872543	Driller Name:	Keith Barnes
Well Use:	19354	County:	Brevard
Type of Work:		Location State:	
Casing Depth:	110	Section:	9
Total Depth:	130	Township:	22S

Wells and Additional Sources Detail Report

Diameter: 2 Range: 35E
Completion Date: 06-JAN-05 00:00 Latitude: 283534.51643
Issue Date: Longitude: 804924.1725
Well Street Address: 1710 James Cir
Documents: https://permitting.sjrwmd.com/apps/idcplg?IdcService=GET_FILE&coreContentOnly=1&RevisionSelectionMethod=Latest&allowInterrupt=1&RenderItem=Web&dDocName=EREG_1584301
Documents URL:

Map Key	Direction	Distance (mi)	Distance (ft)	Elevation (ft)	DB
305	NNW	0.56	2,971.77	20.46	WATER WELLS

Permit: Static Water Lvl Ft: 10
Legacy No: Contractor License:
Station ID: 124382 Contractor Name:
Compliance No: 782316 Driller Name: Paul
Well Use: 19354 County: Brevard
Type of Work: Location State:
Casing Depth: 50 Section: 9
Total Depth: 50 Township: 22S
Diameter: 2 Range: 35E
Completion Date: 14-OCT-98 00:00 Latitude: 283532.37961
Issue Date: Longitude: 804930.8419
Well Street Address: 1855 Lake Side Dr
Documents: https://permitting.sjrwmd.com/apps/idcplg?IdcService=GET_FILE&coreContentOnly=1&RevisionSelectionMethod=Latest&allowInterrupt=1&RenderItem=Web&dDocName=EREG_1497675
Documents URL:

Map Key	Direction	Distance (mi)	Distance (ft)	Elevation (ft)	DB
306	SSW	0.57	3,017.79	20.96	WATER WELLS

Permit: Static Water Lvl Ft: 5
Legacy No: Contractor License:
Station ID: 395244 Contractor Name:
Compliance No: 1112644 Driller Name:
Well Use: 19354 County: Brevard
Type of Work: Location State:
Casing Depth: 0 Section: 9
Total Depth: 30 Township: 22S
Diameter: 2 Range: 35E
Completion Date: 07-DEC-90 00:00 Latitude: 283429.89474
Issue Date: Longitude: 804931.29514
Well Street Address: 3590 Travis Pl
Documents: https://permitting.sjrwmd.com/apps/idcplg?IdcService=GET_FILE&coreContentOnly=1&RevisionSelectionMethod=Latest&allowInterrupt=1&dDocName=EREG_1917855
Documents URL:

Wells and Additional Sources Detail Report

Map Key	Direction	Distance (mi)	Distance (ft)	Elevation (ft)	DB
306	SSW	0.57	3,017.79	20.96	WATER WELLS
Permit:			Static Water Lvl Ft:	10	
Legacy No:			Contractor License:		
Station ID:	123882		Contractor Name:		
Compliance No:	781791		Driller Name:	?	
Well Use:	19354		County:	Brevard	
Type of Work:			Location State:		
Casing Depth:	15		Section:	16	
Total Depth:	25		Township:	22S	
Diameter:	2		Range:	35E	
Completion Date:	15-MAR-99 00:00		Latitude:	283429.89474	
Issue Date:			Longitude:	804931.29514	
Well Street Address:	3590 Travis Place				
Documents:	https://permitting.sjrwmd.com/apps/idcplg?IdcService=GET_FILE&coreContentOnly=1&RevisionSelectionMethod=Latest&allowInterrupt=1&Renderit on=Web&dDocName=EREG_1496544				
Documents URL:					

Map Key	Direction	Distance (mi)	Distance (ft)	Elevation (ft)	DB
306	SSW	0.57	3,017.79	20.96	WATER WELLS
Permit:			Static Water Lvl Ft:	10	
Legacy No:			Contractor License:		
Station ID:	123772		Contractor Name:		
Compliance No:	781681		Driller Name:	Paul	
Well Use:	19354		County:	Brevard	
Type of Work:			Location State:		
Casing Depth:	20		Section:	16	
Total Depth:	25		Township:	22S	
Diameter:	2		Range:	35E	
Completion Date:	25-FEB-99 00:00		Latitude:	283429.89474	
Issue Date:			Longitude:	804931.29514	
Well Street Address:	3590 Travis Rd				
Documents:	https://permitting.sjrwmd.com/apps/idcplg?IdcService=GET_FILE&coreContentOnly=1&RevisionSelectionMethod=Latest&allowInterrupt=1&Renderit on=Web&dDocName=EREG_1501942				
Documents URL:					

Map Key	Direction	Distance (mi)	Distance (ft)	Elevation (ft)	DB
306	SSW	0.57	3,017.79	20.96	WATER WELLS
Permit:			Static Water Lvl Ft:	10	
Legacy No:			Contractor License:		
Station ID:	123831		Contractor Name:		

Wells and Additional Sources Detail Report

Compliance No:	781740	Driller Name:	?
Well Use:	19354	County:	Brevard
Type of Work:		Location State:	
Casing Depth:	15	Section:	16
Total Depth:	25	Township:	22S
Diameter:	2	Range:	35E
Completion Date:	15-MAR-99 00:00	Latitude:	283429.89474
Issue Date:		Longitude:	804931.29514
Well Street Address:	3590 Travis Place		
Documents:	https://permitting.sjrwmd.com/apps/idcplg?IdcService=GET_FILE&coreContentOnly=1&RevisionSelectionMethod=Latest&allowInterrupt=1&Renderit on=Web&dDocName=EREG_1496095		
Documents URL:			

Map Key	Direction	Distance (mi)	Distance (ft)	Elevation (ft)	DB
307	WSW	0.57	2,987.19	21.17	WATER WELLS

Permit:		Static Water Lvl Ft:	10
Legacy No:		Contractor License:	
Station ID:	122502	Contractor Name:	
Compliance No:	780376	Driller Name:	Keith Barnes?
Well Use:	19354	County:	Brevard
Type of Work:		Location State:	
Casing Depth:	20	Section:	17
Total Depth:	25	Township:	22S
Diameter:	2	Range:	35E
Completion Date:	27-JUN-02 00:00	Latitude:	283449.09346
Issue Date:		Longitude:	804950.62336
Well Street Address:	3270 Tree Top		
Documents:	https://permitting.sjrwmd.com/apps/idcplg?IdcService=GET_FILE&coreContentOnly=1&RevisionSelectionMethod=Latest&allowInterrupt=1&Renderit on=Web&dDocName=EREG_1497118		
Documents URL:			

Map Key	Direction	Distance (mi)	Distance (ft)	Elevation (ft)	DB
308	ENE	0.57	3,020.62	15.51	WATER WELLS

Permit:		Static Water Lvl Ft:	10
Legacy No:		Contractor License:	
Station ID:	395354	Contractor Name:	
Compliance No:	1112754	Driller Name:	
Well Use:	0	County:	Brevard
Type of Work:		Location State:	FL
Casing Depth:	0	Section:	10
Total Depth:	52	Township:	22S
Diameter:	2	Range:	35E
Completion Date:	04-JUN-87 00:00	Latitude:	283509.3282

Wells and Additional Sources Detail Report

Issue Date: Longitude: 804834.92922
Well Street Address: 680 Concord Ave, Titusville, FL 32780
Documents: https://permitting.sjrwmd.com/apps/idcplg?IdcService=GET_FILE&coreContentOnly=1&RevisionSelectionMethod=Latest&allowInterrupt=1&dDocName=EREG_1917965
Documents URL:

Map Key	Direction	Distance (mi)	Distance (ft)	Elevation (ft)	DB
308	ENE	0.57	3,020.62	15.51	WATER WELLS

Permit:	Static Water Lvl Ft:	9	
Legacy No:	Contractor License:		
Station ID:	288014	Contractor Name:	
Compliance No:	1005282	Driller Name:	Je Dyle?
Well Use:	19354	County:	Brevard
Type of Work:		Location State:	FL
Casing Depth:	0	Section:	15
Total Depth:	25	Township:	22S
Diameter:	2	Range:	35E
Completion Date:	23-JUL-93 00:00	Latitude:	283509.3282
Issue Date:		Longitude:	804834.92922
Well Street Address:	680 Concord Ave, Titusville, FL		
Documents:	https://permitting.sjrwmd.com/apps/idcplg?IdcService=GET_FILE&coreContentOnly=1&RevisionSelectionMethod=Latest&allowInterrupt=1&Renderit on=Web&dDocName=EREG_1810860		
Documents URL:			

Map Key	Direction	Distance (mi)	Distance (ft)	Elevation (ft)	DB
309	NW	0.55	2,907.46	20.08	WATER WELLS

Permit:	Static Water Lvl Ft:	5	
Legacy No:	Contractor License:		
Station ID:	395375	Contractor Name:	
Compliance No:	1112775	Driller Name:	?
Well Use:	19354	County:	Brevard
Type of Work:		Location State:	FL
Casing Depth:	0	Section:	6
Total Depth:	25	Township:	22S
Diameter:	2	Range:	35E
Completion Date:	18-DEC-87 00:00	Latitude:	283529.75719
Issue Date:		Longitude:	804936.34572
Well Street Address:	2210 Heritage Dr, Titusville, FL 32780		
Documents:	https://permitting.sjrwmd.com/apps/idcplg?IdcService=GET_FILE&coreContentOnly=1&RevisionSelectionMethod=Latest&allowInterrupt=1&dDocName=EREG_1917986		
Documents URL:			

Map Key	Direction	Distance (mi)	Distance (ft)	Elevation (ft)	DB
---------	-----------	---------------	---------------	----------------	----

Wells and Additional Sources Detail Report

310 NNW 0.59 3,120.05 22.04 WATER WELLS

Permit:		Static Water Lvl Ft:	15
Legacy No:		Contractor License:	
Station ID:	209666	Contractor Name:	
Compliance No:	875493	Driller Name:	Peter Lawkenan
Well Use:	19354	County:	Brevard
Type of Work:		Location State:	
Casing Depth:	110	Section:	9
Total Depth:	115	Township:	22S
Diameter:	2	Range:	35E
Completion Date:	21-JUN-04 00:00	Latitude:	283534.9373
Issue Date:		Longitude:	804924.30203
Well Street Address:	1720 James Cir		
Documents:	https://permitting.sjrwmd.com/apps/idcplg?IdcService=GET_FILE&coreContentOnly=1&RevisionSelectionMethod=Latest&allowInterrupt=1&RenderItem=Web&dDocName=EREG_1590649		
Documents URL:			

Map Key	Direction	Distance (mi)	Distance (ft)	Elevation (ft)	DB
311	SW	0.57	3,028.57	36.13	WATER WELLS

Permit:		Static Water Lvl Ft:	0
Legacy No:		Contractor License:	
Station ID:	351298	Contractor Name:	
Compliance No:	1068682	Driller Name:	?
Well Use:	19354	County:	Brevard
Type of Work:		Location State:	
Casing Depth:	0	Section:	16
Total Depth:	80	Township:	22S
Diameter:	2	Range:	35E
Completion Date:	20-JUL-91 00:00	Latitude:	283436.54275
Issue Date:		Longitude:	804942.49596
Well Street Address:	2221 Country Club.		
Documents:	https://permitting.sjrwmd.com/apps/idcplg?IdcService=GET_FILE&coreContentOnly=1&RevisionSelectionMethod=Latest&allowInterrupt=1&dDocName=EREG_1874418		
Documents URL:			

Map Key	Direction	Distance (mi)	Distance (ft)	Elevation (ft)	DB
312	WSW	0.58	3,061.87	21.30	WATER WELLS

Permit:		Static Water Lvl Ft:	0
Legacy No:		Contractor License:	
Station ID:	123336	Contractor Name:	
Compliance No:	781220	Driller Name:	
Well Use:	19354	County:	Brevard

Wells and Additional Sources Detail Report

Type of Work:		Location State:	
Casing Depth:	25	Section:	17
Total Depth:		Township:	22S
Diameter:	2	Range:	35E
Completion Date:	09-MAY-02 00:00	Latitude:	283447.76607
Issue Date:		Longitude:	804950.78525
Well Street Address:	3280 Tree Top Dr		
Documents:	https://permitting.sjrwmd.com/apps/idcplg?IdcService=GET_FILE&coreContentOnly=1&RevisionSelectionMethod=Latest&allowInterrupt=1&RenderItem=Web&dDocName=EREG_1493810		
Documents URL:			

Map Key	Direction	Distance (mi)	Distance (ft)	Elevation (ft)	DB
313	NNW	0.60	3,155.86	21.77	WATER WELLS

Permit:		Static Water Lvl Ft:	
Legacy No:		Contractor License:	
Station ID:	473806	Contractor Name:	
Compliance No:	1344611	Driller Name:	Keith Barnes
Well Use:	3643	County:	Brevard
Type of Work:		Location State:	
Casing Depth:	112	Section:	9
Total Depth:	128	Township:	22S
Diameter:	2	Range:	35E
Completion Date:	05-JUL-05 00:00	Latitude:	
Issue Date:		Longitude:	
Well Street Address:	1730 James Circle; ; FL -		
Documents:	https://permitting.sjrwmd.com/apps/idcplg?IdcService=GET_FILE&coreContentOnly=1&RevisionSelectionMethod=Latest&allowInterrupt=1&dDocName=EREG_6635985		
Documents URL:			

Map Key	Direction	Distance (mi)	Distance (ft)	Elevation (ft)	DB
314	NNW	0.59	3,117.82	21.52	WATER WELLS

Permit:		Static Water Lvl Ft:	10
Legacy No:		Contractor License:	
Station ID:	152027	Contractor Name:	
Compliance No:	816915	Driller Name:	Paul
Well Use:	19354	County:	Brevard
Type of Work:		Location State:	
Casing Depth:	110	Section:	9
Total Depth:	110	Township:	22S
Diameter:	2	Range:	35E
Completion Date:	02-JAN-02 00:00	Latitude:	283534.60628
Issue Date:		Longitude:	804927.14275
Well Street Address:	1785 James Cir		

Wells and Additional Sources Detail Report

Documents: https://permitting.sjrwmd.com/apps/idcplg?IdcService=GET_FILE&coreContentOnly=1&RevisionSelectionMethod=Latest&allowInterrupt=1&RenderItem=Web&dDocName=EREG_1526880

Documents URL:

Map Key	Direction	Distance (mi)	Distance (ft)	Elevation (ft)	DB
315	NNW	0.59	3,109.92	20.88	WATER WELLS

Permit:		Static Water Lvl Ft:	10
Legacy No:		Contractor License:	
Station ID:	93807	Contractor Name:	
Compliance No:	545192	Driller Name:	PAUL
Well Use:	19354	County:	Brevard
Type of Work:		Location State:	
Casing Depth:	120	Section:	9
Total Depth:	120	Township:	22S
Diameter:	2	Range:	35E
Completion Date:	01-FEB-01 00:00	Latitude:	283534.45166
Issue Date:		Longitude:	804927.63671
Well Street Address:	1800 JAMES CIR		
Documents:	https://permitting.sjrwmd.com/apps/idcplg?IdcService=GET_FILE&coreContentOnly=1&RevisionSelectionMethod=Latest&allowInterrupt=1&RenderItem=Web&dDocName=EREG_1471486		

Documents URL:

Map Key	Direction	Distance (mi)	Distance (ft)	Elevation (ft)	DB
316	NNW	0.58	3,065.20	19.96	WATER WELLS

Permit:		Static Water Lvl Ft:	6
Legacy No:		Contractor License:	
Station ID:	152454	Contractor Name:	
Compliance No:	817342	Driller Name:	Peter Lankenau?
Well Use:	19354	County:	Brevard
Type of Work:		Location State:	
Casing Depth:	42	Section:	9
Total Depth:	47	Township:	22S
Diameter:	2	Range:	35E
Completion Date:	16-NOV-98 00:00	Latitude:	283533.35089
Issue Date:		Longitude:	804930.8095
Well Street Address:	1845 Lakeside Dr		
Documents:	https://permitting.sjrwmd.com/apps/idcplg?IdcService=GET_FILE&coreContentOnly=1&RevisionSelectionMethod=Latest&allowInterrupt=1&RenderItem=Web&dDocName=EREG_1525580		

Documents URL:

Map Key	Direction	Distance (mi)	Distance (ft)	Elevation (ft)	DB
316	NNW	0.58	3,065.20	19.96	WATER WELLS

Wells and Additional Sources Detail Report

Permit:		Static Water Lvl Ft:	6
Legacy No:		Contractor License:	
Station ID:	124633	Contractor Name:	
Compliance No:	782567	Driller Name:	Peter Lankenau
Well Use:	19354	County:	Brevard
Type of Work:		Location State:	
Casing Depth:	42	Section:	9
Total Depth:	47	Township:	22S
Diameter:	2	Range:	35E
Completion Date:	16-NOV-98 00:00	Latitude:	283533.35089
Issue Date:		Longitude:	804930.8095
Well Street Address:	1845 Lakeside Dr		
Documents:	https://permitting.sjrwmd.com/apps/idcplg?IdcService=GET_FILE&coreContentOnly=1&RevisionSelectionMethod=Latest&allowInterrupt=1&Renderit on=Web&dDocName=EREG_1496928		
Documents URL:			

Map Key	Direction	Distance (mi)	Distance (ft)	Elevation (ft)	DB
317	SE	0.56	2,981.14	16.21	WATER WELLS

Permit:		Static Water Lvl Ft:	5
Legacy No:		Contractor License:	
Station ID:	122916	Contractor Name:	
Compliance No:	780800	Driller Name:	Paul
Well Use:	19354	County:	Brevard
Type of Work:		Location State:	
Casing Depth:	140	Section:	15
Total Depth:	140	Township:	22S
Diameter:	2	Range:	35E
Completion Date:	24-JUN-99 00:00	Latitude:	283434.91296
Issue Date:		Longitude:	804845.77504
Well Street Address:	792 Floreneia Circle		
Documents:	https://permitting.sjrwmd.com/apps/idcplg?IdcService=GET_FILE&coreContentOnly=1&RevisionSelectionMethod=Latest&allowInterrupt=1&Renderit on=Web&dDocName=EREG_1498792		
Documents URL:			

Map Key	Direction	Distance (mi)	Distance (ft)	Elevation (ft)	DB
318	E	0.59	3,108.23	13.75	WATER WELLS

Permit:		Static Water Lvl Ft:	3
Legacy No:		Contractor License:	
Station ID:	93787	Contractor Name:	
Compliance No:	545172	Driller Name:	JEFF
Well Use:	19354	County:	Brevard
Type of Work:		Location State:	

Wells and Additional Sources Detail Report

Casing Depth:	25	Section:	15
Total Depth:	25	Township:	22S
Diameter:	2	Range:	35E
Completion Date:	29-NOV-01 00:00	Latitude:	283506.4144
Issue Date:		Longitude:	804833.3752
Well Street Address:	2630 SUNRISE DR		
Documents:	https://permitting.sjrwmd.com/apps/idcplg?IdcService=GET_FILE&coreContentOnly=1&RevisionSelectionMethod=Latest&allowInterrupt=1&RenderItem=Web&dDocName=EREG_1472266		
Documents URL:			

Map Key	Direction	Distance (mi)	Distance (ft)	Elevation (ft)	DB
318	E	0.59	3,108.23	13.75	WATER WELLS

Permit:		Static Water Lvl Ft:	7
Legacy No:		Contractor License:	
Station ID:	395329	Contractor Name:	
Compliance No:	1112729	Driller Name:	?
Well Use:	19354	County:	Brevard
Type of Work:		Location State:	
Casing Depth:	0	Section:	10
Total Depth:	52	Township:	22S
Diameter:	2	Range:	35E
Completion Date:	02-OCT-86 00:00	Latitude:	283506.4144
Issue Date:		Longitude:	804833.3752
Well Street Address:	2630 Sunrise Dr		
Documents:	https://permitting.sjrwmd.com/apps/idcplg?IdcService=GET_FILE&coreContentOnly=1&RevisionSelectionMethod=Latest&allowInterrupt=1&dDocName=EREG_1917940		
Documents URL:			

Map Key	Direction	Distance (mi)	Distance (ft)	Elevation (ft)	DB
319	ENE	0.59	3,102.52	15.06	WATER WELLS

Permit:		Static Water Lvl Ft:	8
Legacy No:		Contractor License:	
Station ID:	395339	Contractor Name:	
Compliance No:	1112739	Driller Name:	?
Well Use:	0	County:	Brevard
Type of Work:		Location State:	FL
Casing Depth:	0	Section:	10
Total Depth:	52	Township:	22S
Diameter:	2	Range:	35E
Completion Date:	17-FEB-87 00:00	Latitude:	283509.29584
Issue Date:		Longitude:	804833.99034
Well Street Address:	660 Concord Ave., Titusville, FL 32780		
Documents:	https://permitting.sjrwmd.com/apps/idcplg?IdcService=GET_FILE&coreContentOnly=1&RevisionSelectionMethod=Latest&allowInterrupt=1&dDocName=EREG_1917940		
Documents URL:			

Wells and Additional Sources Detail Report

ame=EREG_1917950

Documents URL:

Map Key	Direction	Distance (mi)	Distance (ft)	Elevation (ft)	DB
320	NNW	0.60	3,174.55	22.05	WATER WELLS

Permit:		Static Water Lvl Ft:	
Legacy No:		Contractor License:	
Station ID:	473765	Contractor Name:	
Compliance No:	1344553	Driller Name:	Keith Barnes
Well Use:	3643	County:	Brevard
Type of Work:		Location State:	
Casing Depth:	111	Section:	9
Total Depth:	128	Township:	22S
Diameter:	2	Range:	35E
Completion Date:	22-NOV-05 00:00	Latitude:	
Issue Date:		Longitude:	
Well Street Address:	1740 James Cir.; ; FL -		
Documents:	https://permitting.sjrwmd.com/apps/idcplg?IdcService=GET_FILE&coreContentOnly=1&RevisionSelectionMethod=Latest&allowInterrupt=1&dDocName=EREG_6635431		

Documents URL:

Map Key	Direction	Distance (mi)	Distance (ft)	Elevation (ft)	DB
321	SE	0.57	2,990.46	15.90	WATER WELLS

Permit:		Static Water Lvl Ft:	5
Legacy No:		Contractor License:	
Station ID:	122729	Contractor Name:	
Compliance No:	780613	Driller Name:	Paul
Well Use:	19354	County:	Brevard
Type of Work:		Location State:	
Casing Depth:	140	Section:	15
Total Depth:	140	Township:	22S
Diameter:	2	Range:	35E
Completion Date:	04-FEB-98 00:00	Latitude:	283435.20434
Issue Date:		Longitude:	804845.22468
Well Street Address:	786 Florencica		
Documents:	https://permitting.sjrwmd.com/apps/idcplg?IdcService=GET_FILE&coreContentOnly=1&RevisionSelectionMethod=Latest&allowInterrupt=1&Renderit on=Web&dDocName=EREG_1498973		

Documents URL:

Map Key	Direction	Distance (mi)	Distance (ft)	Elevation (ft)	DB
322	NNW	0.60	3,183.85	21.78	WATER WELLS

Wells and Additional Sources Detail Report

Permit:		Static Water Lvl Ft:	8
Legacy No:		Contractor License:	
Station ID:	209734	Contractor Name:	
Compliance No:	875561	Driller Name:	Keith Barnes
Well Use:	19354	County:	Brevard
Type of Work:		Location State:	
Casing Depth:	110	Section:	9
Total Depth:	118	Township:	22S
Diameter:	2	Range:	35E
Completion Date:	15-DEC-04 00:00	Latitude:	283535.48767
Issue Date:		Longitude:	804925.30567
Well Street Address:	1750 James Cir		
Documents:	https://permitting.sjrwmd.com/apps/idcplg?IdcService=GET_FILE&coreContentOnly=1&RevisionSelectionMethod=Latest&allowInterrupt=1&Renderit=Web&dDocName=EREG_1589308		
Documents URL:			

Map Key	Direction	Distance (mi)	Distance (ft)	Elevation (ft)	DB
323	E	0.59	3,125.71	13.05	WATER WELLS

Permit:		Static Water Lvl Ft:	7
Legacy No:		Contractor License:	
Station ID:	395691	Contractor Name:	
Compliance No:	1113091	Driller Name:	?
Well Use:	19354	County:	Brevard
Type of Work:		Location State:	FL
Casing Depth:	0	Section:	15
Total Depth:	22	Township:	22S
Diameter:	2	Range:	35E
Completion Date:	07-JUL-89 00:00	Latitude:	283504.051
Issue Date:		Longitude:	804832.66294
Well Street Address:	645 Harrison, Titusville, FL 32780		
Documents:	https://permitting.sjrwmd.com/apps/idcplg?IdcService=GET_FILE&coreContentOnly=1&RevisionSelectionMethod=Latest&allowInterrupt=1&dDocName=EREG_1918301		
Documents URL:			

Map Key	Direction	Distance (mi)	Distance (ft)	Elevation (ft)	DB
324	NNW	0.60	3,180.55	21.27	WATER WELLS

Permit:		Static Water Lvl Ft:	10
Legacy No:		Contractor License:	
Station ID:	124545	Contractor Name:	
Compliance No:	782479	Driller Name:	Paul
Well Use:	19354	County:	Brevard
Type of Work:		Location State:	
Casing Depth:	120	Section:	9

Wells and Additional Sources Detail Report

Total Depth:	120	Township:	22S
Diameter:	2	Range:	35E
Completion Date:	13-JAN-00 00:00	Latitude:	283535.32582
Issue Date:		Longitude:	804926.47117
Well Street Address:	1770 James Cir		
Documents:	https://permitting.sjrwmd.com/apps/idcplg?IdcService=GET_FILE&coreContentOnly=1&RevisionSelectionMethod=Latest&allowInterrupt=1&RenderItem=Web&dDocName=EREG_1496837		
Documents URL:			

Map Key	Direction	Distance (mi)	Distance (ft)	Elevation (ft)	DB
325	SE	0.57	3,016.09	16.18	WATER WELLS

Permit:		Static Water Lvl Ft:	4
Legacy No:		Contractor License:	
Station ID:	263001	Contractor Name:	
Compliance No:	980240	Driller Name:	?
Well Use:	19354	County:	Brevard
Type of Work:		Location State:	
Casing Depth:	0	Section:	0
Total Depth:	170	Township:	22S
Diameter:	2	Range:	35E
Completion Date:	01-JUN-96 00:00	Latitude:	283435.28282
Issue Date:		Longitude:	804844.68723
Well Street Address:	784 Florencia Cir		
Documents:	https://permitting.sjrwmd.com/apps/idcplg?IdcService=GET_FILE&coreContentOnly=1&RevisionSelectionMethod=Latest&allowInterrupt=1&RenderItem=Web&dDocName=EREG_1785879		
Documents URL:			

Map Key	Direction	Distance (mi)	Distance (ft)	Elevation (ft)	DB
326	WNW	0.55	2,918.01	27.64	WATER WELLS

Permit:		Static Water Lvl Ft:	0
Legacy No:		Contractor License:	
Station ID:	300381	Contractor Name:	
Compliance No:	1017651	Driller Name:	?
Well Use:	19354	County:	Brevard
Type of Work:		Location State:	
Casing Depth:	0	Section:	17
Total Depth:	78	Township:	22S
Diameter:	4	Range:	35E
Completion Date:	08-NOV-90 00:00	Latitude:	283508.61594
Issue Date:		Longitude:	804953.79618
Well Street Address:	2600 Park Ave.		
Documents:	https://permitting.sjrwmd.com/apps/idcplg?IdcService=GET_FILE&coreContentOnly=1&RevisionSelectionMethod=Latest&allowInterrupt=1&RenderItem=Web&dDocName=EREG_1823118		

Wells and Additional Sources Detail Report

Documents URL:

Map Key	Direction	Distance (mi)	Distance (ft)	Elevation (ft)	DB
326	WNW	0.55	2,918.01	27.64	WATER WELLS

Permit:		Static Water Lvl Ft:	10
Legacy No:		Contractor License:	
Station ID:	300396	Contractor Name:	
Compliance No:	1017666	Driller Name:	
Well Use:	19354	County:	Brevard
Type of Work:		Location State:	FL
Casing Depth:	0	Section:	17
Total Depth:	78	Township:	22S
Diameter:	4	Range:	35E
Completion Date:	14-AUG-90 00:00	Latitude:	283508.61594
Issue Date:		Longitude:	804953.79618
Well Street Address:	2600 S. Park Ave., Titusville, FL 32780		
Documents:	https://permitting.sjrwmd.com/apps/idcplg?IdcService=GET_FILE&coreContentOnly=1&RevisionSelectionMethod=Latest&allowInterrupt=1&RenderItem=Web&dDocName=EREG_1823133		

Documents URL:

Map Key	Direction	Distance (mi)	Distance (ft)	Elevation (ft)	DB
327	NNW	0.60	3,143.48	20.63	WATER WELLS

Permit:		Static Water Lvl Ft:	6
Legacy No:		Contractor License:	
Station ID:	264882	Contractor Name:	
Compliance No:	982121	Driller Name:	Emil Gumieny?
Well Use:	19354	County:	Brevard
Type of Work:		Location State:	
Casing Depth:	0	Section:	4
Total Depth:	68	Township:	22S
Diameter:	4	Range:	35E
Completion Date:	27-MAR-95 00:00	Latitude:	283533.95159
Issue Date:		Longitude:	804931.6128
Well Street Address:	2170 Figtree Dr, Titusville		
Documents:	https://permitting.sjrwmd.com/apps/idcplg?IdcService=GET_FILE&coreContentOnly=1&RevisionSelectionMethod=Latest&allowInterrupt=1&RenderItem=Web&dDocName=EREG_1787750		

Documents URL:

Map Key	Direction	Distance (mi)	Distance (ft)	Elevation (ft)	DB
327	NNW	0.60	3,143.48	20.63	WATER WELLS

Permit:	Static Water Lvl Ft:	1
Legacy No:	Contractor License:	

Wells and Additional Sources Detail Report

Station ID:	264884	Contractor Name:	
Compliance No:	982123	Driller Name:	Emil Gumieny?
Well Use:	19354	County:	Brevard
Type of Work:		Location State:	
Casing Depth:	0	Section:	4
Total Depth:	68	Township:	22S
Diameter:	0	Range:	35E
Completion Date:	27-MAR-95 00:00	Latitude:	283533.95159
Issue Date:		Longitude:	804931.6128
Well Street Address:	2170 Figtree Dr, Titusville		
Documents:	https://permitting.sjrwmd.com/apps/idcplg?IdcService=GET_FILE&coreContentOnly=1&RevisionSelectionMethod=Latest&allowInterrupt=1&RenderItem=Web&dDocName=EREG_1787752		
Documents URL:			

Map Key	Direction	Distance (mi)	Distance (ft)	Elevation (ft)	DB
328	NW	0.57	3,032.44	20.60	WATER WELLS

Permit:		Static Water Lvl Ft:	6
Legacy No:		Contractor License:	
Station ID:	124316	Contractor Name:	
Compliance No:	782225	Driller Name:	Paul Smith
Well Use:	19354	County:	Brevard
Type of Work:		Location State:	
Casing Depth:	25	Section:	9
Total Depth:	25	Township:	22S
Diameter:	2	Range:	35E
Completion Date:	13-MAR-97 00:00	Latitude:	283529.83333
Issue Date:		Longitude:	804939.06635
Well Street Address:	2192 Heritage Dr		
Documents:	https://permitting.sjrwmd.com/apps/idcplg?IdcService=GET_FILE&coreContentOnly=1&RevisionSelectionMethod=Latest&allowInterrupt=1&RenderItem=Web&dDocName=EREG_1501455		
Documents URL:			

Map Key	Direction	Distance (mi)	Distance (ft)	Elevation (ft)	DB
329	SW	0.60	3,151.49	38.76	WATER WELLS

Permit:		Static Water Lvl Ft:	21
Legacy No:		Contractor License:	
Station ID:	395609	Contractor Name:	
Compliance No:	1113009	Driller Name:	?
Well Use:	19354	County:	Brevard
Type of Work:		Location State:	FL
Casing Depth:	0	Section:	16
Total Depth:	50	Township:	22S
Diameter:	4	Range:	35E

Wells and Additional Sources Detail Report

Completion Date: 13-JUL-89 00:00 Latitude: 283434.29782
 Issue Date: Longitude: 804941.84958
 Well Street Address: 3509 Nelson Pl, Titusville, FL 32780
 Documents: https://permitting.sjrwmd.com/apps/idcplg?IdcService=GET_FILE&coreContentOnly=1&RevisionSelectionMethod=Latest&allowInterrupt=1&dDocName=EREg_1918220
 Documents URL:

Map Key	Direction	Distance (mi)	Distance (ft)	Elevation (ft)	DB
329	SW	0.60	3,151.49	38.76	WATER WELLS

Permit: Static Water Lvl Ft: 21
 Legacy No: Contractor License:
 Station ID: 153574 Contractor Name:
 Compliance No: 818462 Driller Name: ?
 Well Use: 19354 County: Brevard
 Type of Work: Location State:
 Casing Depth: 42 Section: 16
 Total Depth: 50 Township: 22S
 Diameter: 4 Range: 35E
 Completion Date: 13-JUL-89 00:00 Latitude: 283434.29782
 Issue Date: Longitude: 804941.84958
 Well Street Address: 3509 Nelson Pl
 Documents: https://permitting.sjrwmd.com/apps/idcplg?IdcService=GET_FILE&coreContentOnly=1&RevisionSelectionMethod=Latest&allowInterrupt=1&Renderit on=Web&dDocName=EREg_1529740
 Documents URL:

Map Key	Direction	Distance (mi)	Distance (ft)	Elevation (ft)	DB
330	WSW	0.60	3,180.38	21.72	WATER WELLS

Permit: Static Water Lvl Ft: 7
 Legacy No: Contractor License:
 Station ID: 122492 Contractor Name:
 Compliance No: 780366 Driller Name: Keith Barnes?
 Well Use: 19354 County: Brevard
 Type of Work: Location State:
 Casing Depth: 0 Section: 17
 Total Depth: 30 Township: 22S
 Diameter: 0 Range: 35E
 Completion Date: 21-NOV-02 00:00 Latitude: 283444.46376
 Issue Date: Longitude: 804950.72048
 Well Street Address: 3345 Treetop
 Documents: https://permitting.sjrwmd.com/apps/idcplg?IdcService=GET_FILE&coreContentOnly=1&RevisionSelectionMethod=Latest&allowInterrupt=1&Renderit on=Web&dDocName=EREg_1495003
 Documents URL:

Wells and Additional Sources Detail Report

Map Key	Direction	Distance (mi)	Distance (ft)	Elevation (ft)	DB
331	E	0.60	3,165.73	16.12	WATER WELLS

Permit:		Static Water Lvl Ft:	12
Legacy No:		Contractor License:	
Station ID:	122714	Contractor Name:	
Compliance No:	780598	Driller Name:	Paul
Well Use:	19354	County:	Brevard
Type of Work:		Location State:	
Casing Depth:	0	Section:	15
Total Depth:	25	Township:	22S
Diameter:	0	Range:	35E
Completion Date:	05-AUG-98 00:00	Latitude:	283459.19463
Issue Date:		Longitude:	804831.69166
Well Street Address:	640 Birchwood		
Documents:	https://permitting.sjrwmd.com/apps/idcplg?IdcService=GET_FILE&coreContentOnly=1&RevisionSelectionMethod=Latest&allowInterrupt=1&RenderItem=Web&dDocName=EREG_1500558		
Documents URL:			

Map Key	Direction	Distance (mi)	Distance (ft)	Elevation (ft)	DB
332	SSE	0.60	3,176.67	28.21	WATER WELLS

Permit:		Static Water Lvl Ft:	22
Legacy No:		Contractor License:	
Station ID:	264788	Contractor Name:	
Compliance No:	982027	Driller Name:	Myrl?
Well Use:	19354	County:	Brevard
Type of Work:		Location State:	
Casing Depth:	0	Section:	16
Total Depth:	140	Township:	22S
Diameter:	0	Range:	34E
Completion Date:	13-JUL-95 00:00	Latitude:	283428.65504
Issue Date:		Longitude:	804853.21502
Well Street Address:	3660 Murfield Drive		
Documents:	https://permitting.sjrwmd.com/apps/idcplg?IdcService=GET_FILE&coreContentOnly=1&RevisionSelectionMethod=Latest&allowInterrupt=1&RenderItem=Web&dDocName=EREG_1787656		
Documents URL:			

Map Key	Direction	Distance (mi)	Distance (ft)	Elevation (ft)	DB
333	WNW	0.56	2,961.12	25.81	WATER WELLS

Permit:		Static Water Lvl Ft:	10
Legacy No:		Contractor License:	
Station ID:	395212	Contractor Name:	

Wells and Additional Sources Detail Report

Compliance No:	1112612	Driller Name:	
Well Use:	0	County:	Brevard
Type of Work:		Location State:	FL
Casing Depth:	0	Section:	9
Total Depth:	25	Township:	22S
Diameter:	2	Range:	35E
Completion Date:	28-APR-87 00:00	Latitude:	283517.74586
Issue Date:		Longitude:	804950.88238
Well Street Address:	2275 S. Park Ave., Titusville, FL 32780		
Documents:	https://permitting.sjrwmd.com/apps/idcplg?IdcService=GET_FILE&coreContentOnly=1&RevisionSelectionMethod=Latest&allowInterrupt=1&dDocName=EREG_1917823		
Documents URL:			

Map Key	Direction	Distance (mi)	Distance (ft)	Elevation (ft)	DB
334	NNW	0.60	3,189.12	19.82	WATER WELLS

Permit:		Static Water Lvl Ft:	10
Legacy No:		Contractor License:	
Station ID:	124364	Contractor Name:	
Compliance No:	782298	Driller Name:	Paul
Well Use:	19354	County:	Brevard
Type of Work:		Location State:	
Casing Depth:	135	Section:	9
Total Depth:	135	Township:	22S
Diameter:	2	Range:	35E
Completion Date:	18-SEP-97 00:00	Latitude:	283534.42596
Issue Date:		Longitude:	804931.60283
Well Street Address:	2185 Figtree Dr		
Documents:	https://permitting.sjrwmd.com/apps/idcplg?IdcService=GET_FILE&coreContentOnly=1&RevisionSelectionMethod=Latest&allowInterrupt=1&Renderit on=Web&dDocName=EREG_1498263		
Documents URL:			

Map Key	Direction	Distance (mi)	Distance (ft)	Elevation (ft)	DB
335	E	0.60	3,143.36	15.13	WATER WELLS

Permit:		Static Water Lvl Ft:	7
Legacy No:		Contractor License:	
Station ID:	206765	Contractor Name:	
Compliance No:	872499	Driller Name:	Paul Smith
Well Use:	19354	County:	Brevard
Type of Work:		Location State:	
Casing Depth:	25	Section:	15
Total Depth:	25	Township:	22S
Diameter:	2	Range:	35E
Completion Date:	19-MAR-05 00:00	Latitude:	283455.18006

Wells and Additional Sources Detail Report

Issue Date: Longitude: 804832.01541
Well Street Address: 2825 La Cita Lane
Documents: https://permitting.sjrwmd.com/apps/idcplg?IdcService=GET_FILE&coreContentOnly=1&RevisionSelectionMethod=Latest&allowInterrupt=1&Renderit on=Web&dDocName=EREG_1578694
Documents URL:

Map Key	Direction	Distance (mi)	Distance (ft)	Elevation (ft)	DB
335	E	0.60	3,143.36	15.13	WATER WELLS

Permit:	Static Water Lvl Ft:	4	
Legacy No:	Contractor License:		
Station ID:	255748	Contractor Name:	
Compliance No:	972941	Driller Name:	El Gummy?
Well Use:	19354	County:	Brevard
Type of Work:		Location State:	FL
Casing Depth:	0	Section:	15
Total Depth:	60	Township:	22S
Diameter:	2	Range:	35E
Completion Date:	10-JAN-96 00:00	Latitude:	283455.18006
Issue Date:		Longitude:	804832.01541
Well Street Address:	2825 Lacita Lane, Titusville, FL 32780		
Documents:	https://permitting.sjrwmd.com/apps/idcplg?IdcService=GET_FILE&coreContentOnly=1&RevisionSelectionMethod=Latest&allowInterrupt=1&Renderit on=Web&dDocName=EREG_1778675		
Documents URL:			

Map Key	Direction	Distance (mi)	Distance (ft)	Elevation (ft)	DB
336	N	0.65	3,413.09	31.14	WATER WELLS

Permit:	Static Water Lvl Ft:	15	
Legacy No:	Contractor License:		
Station ID:	122650	Contractor Name:	
Compliance No:	780534	Driller Name:	Emil Gumieny
Well Use:	19354	County:	Brevard
Type of Work:		Location State:	
Casing Depth:	21	Section:	4
Total Depth:	31	Township:	22S
Diameter:	2	Range:	35E
Completion Date:	23-JAN-97 00:00	Latitude:	283538.07463
Issue Date:		Longitude:	804915.61818
Well Street Address:	1900 Golf View		
Documents:	https://permitting.sjrwmd.com/apps/idcplg?IdcService=GET_FILE&coreContentOnly=1&RevisionSelectionMethod=Latest&allowInterrupt=1&Renderit on=Web&dDocName=EREG_1498388		
Documents URL:			

Map Key	Direction	Distance (mi)	Distance (ft)	Elevation (ft)	DB
---------	-----------	---------------	---------------	----------------	----

Wells and Additional Sources Detail Report

337 SW 0.60 3,194.13 38.91 WATER WELLS

Permit: Static Water Lvl Ft: 22
Legacy No: Contractor License:
Station ID: 122453 Contractor Name:
Compliance No: 780328 Driller Name: Keith Barnes
Well Use: 0 County: Brevard
Type of Work: Location State:
Casing Depth: 120 Section: 16
Total Depth: 135 Township: 22S
Diameter: 2 Range: 35E
Completion Date: 02-OCT-97 00:00 Latitude: 283433.90931
Issue Date: Longitude: 804942.0762
Well Street Address: 3510 Nelson Pl
Documents: https://permitting.sjrwmd.com/apps/idcplg?IdcService=GET_FILE&coreContentOnly=1&RevisionSelectionMethod=Latest&allowInterrupt=1&RenderItem=Web&dDocName=EREG_1500190
Documents URL:

Map Key	Direction	Distance (mi)	Distance (ft)	Elevation (ft)	DB
337	SW	0.60	3,194.13	38.91	WATER WELLS

Permit: Static Water Lvl Ft: 22
Legacy No: Contractor License:
Station ID: 122436 Contractor Name:
Compliance No: 780311 Driller Name: Keith Barnes
Well Use: 19354 County: Brevard
Type of Work: Location State:
Casing Depth: 40 Section: 16
Total Depth: 50 Township: 22S
Diameter: 4 Range: 35E
Completion Date: 03-OCT-97 00:00 Latitude: 283433.90931
Issue Date: Longitude: 804942.0762
Well Street Address: 3510 Nelson Pl
Documents: https://permitting.sjrwmd.com/apps/idcplg?IdcService=GET_FILE&coreContentOnly=1&RevisionSelectionMethod=Latest&allowInterrupt=1&RenderItem=Web&dDocName=EREG_1497903
Documents URL:

Map Key	Direction	Distance (mi)	Distance (ft)	Elevation (ft)	DB
337	SW	0.60	3,194.13	38.91	WATER WELLS

Permit: Static Water Lvl Ft: 22
Legacy No: Contractor License:
Station ID: 127196 Contractor Name:
Compliance No: 785631 Driller Name: Keith Barnes?
Well Use: 19354 County: Brevard

Wells and Additional Sources Detail Report

Type of Work:		Location State:	
Casing Depth:	42	Section:	16
Total Depth:	50	Township:	22S
Diameter:	4	Range:	35E
Completion Date:	03-OCT-97 00:00	Latitude:	283433.90931
Issue Date:		Longitude:	804942.0762
Well Street Address:	3510 Nelson PI		
Documents:	https://permitting.sjrwmd.com/apps/idcplg?IdcService=GET_FILE&coreContentOnly=1&RevisionSelectionMethod=Latest&allowInterrupt=1&RenderItem=Web&dDocName=EREG_1506580		
Documents URL:			

Map Key	Direction	Distance (mi)	Distance (ft)	Elevation (ft)	DB
337	SW	0.60	3,194.13	38.91	WATER WELLS

Permit:		Static Water Lvl Ft:	26
Legacy No:		Contractor License:	
Station ID:	395645	Contractor Name:	
Compliance No:	1113045	Driller Name:	?
Well Use:	19354	County:	Brevard
Type of Work:		Location State:	
Casing Depth:	0	Section:	16
Total Depth:	52	Township:	22S
Diameter:	4	Range:	35E
Completion Date:	02-MAY-88 00:00	Latitude:	283433.90931
Issue Date:		Longitude:	804942.0762
Well Street Address:	3510 Nelson PI		
Documents:	https://permitting.sjrwmd.com/apps/idcplg?IdcService=GET_FILE&coreContentOnly=1&RevisionSelectionMethod=Latest&allowInterrupt=1&dDocName=EREG_1918256		
Documents URL:			

Map Key	Direction	Distance (mi)	Distance (ft)	Elevation (ft)	DB
337	SW	0.60	3,194.13	38.91	WATER WELLS

Permit:		Static Water Lvl Ft:	22
Legacy No:		Contractor License:	
Station ID:	127238	Contractor Name:	
Compliance No:	785673	Driller Name:	Keith Barnes?
Well Use:	19356	County:	Brevard
Type of Work:		Location State:	
Casing Depth:	120	Section:	16
Total Depth:	136	Township:	22S
Diameter:	2	Range:	35E
Completion Date:	02-OCT-97 00:00	Latitude:	283433.90931
Issue Date:		Longitude:	804942.0762
Well Street Address:	3510 Nelson PI		

Wells and Additional Sources Detail Report

Documents: https://permitting.sjrwmd.com/apps/idcplg?IdcService=GET_FILE&coreContentOnly=1&RevisionSelectionMethod=Latest&allowInterrupt=1&RenderItem=Web&dDocName=EREG_1507476

Documents URL:

Map Key	Direction	Distance (mi)	Distance (ft)	Elevation (ft)	DB
338	N	0.65	3,414.84	31.25	WATER WELLS

Permit:		Static Water Lvl Ft:	18
Legacy No:		Contractor License:	
Station ID:	247485	Contractor Name:	
Compliance No:	964678	Driller Name:	Michael Eggert?
Well Use:	19354	County:	Brevard
Type of Work:		Location State:	
Casing Depth:	0	Section:	9
Total Depth:	29	Township:	22S
Diameter:	0	Range:	34E
Completion Date:	22-MAR-94 00:00	Latitude:	283538.07463
Issue Date:		Longitude:	804916.01512
Well Street Address:	1880 Golf View, Titusville		
Documents:	https://permitting.sjrwmd.com/apps/idcplg?IdcService=GET_FILE&coreContentOnly=1&RevisionSelectionMethod=Latest&allowInterrupt=1&RenderItem=Web&dDocName=EREG_1770583		

Documents URL:

Map Key	Direction	Distance (mi)	Distance (ft)	Elevation (ft)	DB
339	SW	0.61	3,204.94	26.49	WATER WELLS

Permit:		Static Water Lvl Ft:	18
Legacy No:		Contractor License:	
Station ID:	209280	Contractor Name:	
Compliance No:	875107	Driller Name:	David Cullen?
Well Use:	19354	County:	Brevard
Type of Work:		Location State:	
Casing Depth:	40	Section:	16
Total Depth:	40	Township:	22S
Diameter:	1.25	Range:	35E
Completion Date:	19-APR-04 00:00	Latitude:	283436.4346
Issue Date:		Longitude:	804945.08713
Well Street Address:	3340 Zaharias		
Documents:	https://permitting.sjrwmd.com/apps/idcplg?IdcService=GET_FILE&coreContentOnly=1&RevisionSelectionMethod=Latest&allowInterrupt=1&RenderItem=Web&dDocName=EREG_1589630		

Documents URL:

Map Key	Direction	Distance (mi)	Distance (ft)	Elevation (ft)	DB
340	WNW	0.57	3,002.18	32.62	WATER WELLS

Wells and Additional Sources Detail Report

Permit:		Static Water Lvl Ft:	
Legacy No:		Contractor License:	
Station ID:	473816	Contractor Name:	
Compliance No:	1344621	Driller Name:	Peter Lankenau
Well Use:	3643	County:	Brevard
Type of Work:		Location State:	
Casing Depth:	40	Section:	8
Total Depth:	50	Township:	22S
Diameter:	2	Range:	35E
Completion Date:	16-JUN-05 00:00	Latitude:	
Issue Date:		Longitude:	
Well Street Address:	2439 Larkwood; ; FL -		
Documents:	https://permitting.sjrwmd.com/apps/idcplg?IdcService=GET_FILE&coreContentOnly=1&RevisionSelectionMethod=Latest&allowInterrupt=1&dDocName=EREG_6636014		
Documents URL:			

Map Key	Direction	Distance (mi)	Distance (ft)	Elevation (ft)	DB
341	WNW	0.57	2,992.79	22.87	WATER WELLS

Permit:		Static Water Lvl Ft:	9
Legacy No:		Contractor License:	
Station ID:	165364	Contractor Name:	
Compliance No:	830395	Driller Name:	Douglas Gumieny?
Well Use:	19354	County:	Brevard
Type of Work:		Location State:	
Casing Depth:	22	Section:	9
Total Depth:	22	Township:	22S
Diameter:	2	Range:	35E
Completion Date:	27-DEC-02 00:00	Latitude:	283518.71711
Issue Date:		Longitude:	804950.68812
Well Street Address:	2251 S Park Ave		
Documents:	https://permitting.sjrwmd.com/apps/idcplg?IdcService=GET_FILE&coreContentOnly=1&RevisionSelectionMethod=Latest&allowInterrupt=1&Renderit on=Web&dDocName=EREG_1555828		
Documents URL:			

Map Key	Direction	Distance (mi)	Distance (ft)	Elevation (ft)	DB
341	WNW	0.57	2,992.79	22.87	WATER WELLS

Permit:		Static Water Lvl Ft:	10
Legacy No:		Contractor License:	
Station ID:	124505	Contractor Name:	
Compliance No:	782439	Driller Name:	Matt
Well Use:	19354	County:	Brevard
Type of Work:		Location State:	

Wells and Additional Sources Detail Report

Casing Depth:	25	Section:	9
Total Depth:	25	Township:	22S
Diameter:	2	Range:	35E
Completion Date:	13-MAR-00 00:00	Latitude:	283518.71711
Issue Date:		Longitude:	804950.68812
Well Street Address:	2251 S Park Ave		
Documents:	https://permitting.sjrwmd.com/apps/idcplg?IdcService=GET_FILE&coreContentOnly=1&RevisionSelectionMethod=Latest&allowInterrupt=1&RenderItem=Web&dDocName=EREG_1496695		
Documents URL:			

Map Key	Direction	Distance (mi)	Distance (ft)	Elevation (ft)	DB
342	NNW	0.61	3,238.98	20.40	WATER WELLS

Permit:		Static Water Lvl Ft:	10
Legacy No:		Contractor License:	
Station ID:	247354	Contractor Name:	
Compliance No:	964547	Driller Name:	Peter Vento?
Well Use:	0	County:	Brevard
Type of Work:		Location State:	
Casing Depth:	0	Section:	8
Total Depth:	55	Township:	22S
Diameter:	2	Range:	35E
Completion Date:	07-DEC-94 00:00	Latitude:	283535.03443
Issue Date:		Longitude:	804931.23037
Well Street Address:	1825 Lakeside Dr, Titusville		
Documents:	https://permitting.sjrwmd.com/apps/idcplg?IdcService=GET_FILE&coreContentOnly=1&RevisionSelectionMethod=Latest&allowInterrupt=1&RenderItem=Web&dDocName=EREG_1770453		
Documents URL:			

Map Key	Direction	Distance (mi)	Distance (ft)	Elevation (ft)	DB
343	WNW	0.57	3,034.18	32.56	WATER WELLS

Permit:		Static Water Lvl Ft:	14
Legacy No:		Contractor License:	
Station ID:	288099	Contractor Name:	
Compliance No:	1005367	Driller Name:	?
Well Use:	19354	County:	Brevard
Type of Work:		Location State:	FL
Casing Depth:	0	Section:	8
Total Depth:	25	Township:	22S
Diameter:	2	Range:	35E
Completion Date:	09-MAY-93 00:00	Latitude:	283510.9108
Issue Date:		Longitude:	804954.61921
Well Street Address:	2443 Larkwood, Titusville, FL		
Documents:	https://permitting.sjrwmd.com/apps/idcplg?IdcService=GET_FILE&coreContentOnly=1&RevisionSelectionMethod=Latest&allowInterrupt=1&RenderItem=Web&dDocName=EREG_1770453		
Documents URL:			

Wells and Additional Sources Detail Report

on=Web&dDocName=EREG_1810945

Documents URL:

Map Key	Direction	Distance (mi)	Distance (ft)	Elevation (ft)	DB
344	WNW	0.57	3,034.64	31.29	WATER WELLS

Permit:		Static Water Lvl Ft:	14
Legacy No:		Contractor License:	
Station ID:	288100	Contractor Name:	
Compliance No:	1005368	Driller Name:	?
Well Use:	19354	County:	Brevard
Type of Work:		Location State:	FL
Casing Depth:	0	Section:	8
Total Depth:	25	Township:	22S
Diameter:	2	Range:	35E
Completion Date:	04-MAY-93 00:00	Latitude:	283511.20607
Issue Date:		Longitude:	804954.54541
Well Street Address:	2441 Larkwood, Titusville, FL		
Documents:	https://permitting.sjrwmd.com/apps/idcplg?IdcService=GET_FILE&coreContentOnly=1&RevisionSelectionMethod=Latest&allowInterrupt=1&Renderit on=Web&dDocName=EREG_1810946		

Documents URL:

Map Key	Direction	Distance (mi)	Distance (ft)	Elevation (ft)	DB
345	E	0.63	3,305.40	12.95	WATER WELLS

Permit:		Static Water Lvl Ft:	7
Legacy No:		Contractor License:	
Station ID:	395737	Contractor Name:	
Compliance No:	1113137	Driller Name:	
Well Use:	19354	County:	Brevard
Type of Work:		Location State:	FL
Casing Depth:	0	Section:	15
Total Depth:	30	Township:	22S
Diameter:	2	Range:	35E
Completion Date:	23-JUL-90 00:00	Latitude:	283506.80291
Issue Date:		Longitude:	804831.20602
Well Street Address:	620 Hanover, Titusville, FL 32780		
Documents:	https://permitting.sjrwmd.com/apps/idcplg?IdcService=GET_FILE&coreContentOnly=1&RevisionSelectionMethod=Latest&allowInterrupt=1&dDocName=EREG_1918347		

Documents URL:

Map Key	Direction	Distance (mi)	Distance (ft)	Elevation (ft)	DB
346	SW	0.62	3,262.73	35.83	WATER WELLS

Permit:	Static Water Lvl Ft:	20
---------	----------------------	----

Wells and Additional Sources Detail Report

Legacy No:		Contractor License:	
Station ID:	122892	Contractor Name:	
Compliance No:	780776	Driller Name:	Peterlan Kenan
Well Use:	19354	County:	Brevard
Type of Work:		Location State:	
Casing Depth:	35	Section:	16
Total Depth:	40	Township:	22S
Diameter:	2	Range:	35E
Completion Date:	12-OCT-98 00:00	Latitude:	283433.0028
Issue Date:		Longitude:	804942.0762
Well Street Address:	3513 Nelson Pl		
Documents:	https://permitting.sjrwmd.com/apps/idcplg?IdcService=GET_FILE&coreContentOnly=1&RevisionSelectionMethod=Latest&allowInterrupt=1&RenderItem=Web&dDocName=EREG_1499103		
Documents URL:			

Map Key	Direction	Distance (mi)	Distance (ft)	Elevation (ft)	DB
346	SW	0.62	3,262.73	35.83	WATER WELLS

Permit:		Static Water Lvl Ft:	20
Legacy No:		Contractor License:	
Station ID:	127427	Contractor Name:	
Compliance No:	785862	Driller Name:	Peter Lan Kernan?
Well Use:	19354	County:	Brevard
Type of Work:		Location State:	
Casing Depth:	35	Section:	16
Total Depth:	40	Township:	22S
Diameter:	2	Range:	35E
Completion Date:	12-OCT-98 00:00	Latitude:	283433.0028
Issue Date:		Longitude:	804942.0762
Well Street Address:	3513 Nelson Pl		
Documents:	https://permitting.sjrwmd.com/apps/idcplg?IdcService=GET_FILE&coreContentOnly=1&RevisionSelectionMethod=Latest&allowInterrupt=1&RenderItem=Web&dDocName=EREG_1504876		
Documents URL:			

Map Key	Direction	Distance (mi)	Distance (ft)	Elevation (ft)	DB
347	NNW	0.64	3,365.43	21.06	WATER WELLS

Permit:		Static Water Lvl Ft:	0
Legacy No:		Contractor License:	
Station ID:	124598	Contractor Name:	
Compliance No:	782532	Driller Name:	?
Well Use:	19354	County:	Brevard
Type of Work:		Location State:	
Casing Depth:	52	Section:	9
Total Depth:	62	Township:	22S

Wells and Additional Sources Detail Report

Diameter:	2.5	Range:	35E
Completion Date:	18-NOV-91 00:00	Latitude:	283537.23598
Issue Date:		Longitude:	804925.9208
Well Street Address:	1785 Echo Ct		
Documents:	https://permitting.sjrwmd.com/apps/idcplg?IdcService=GET_FILE&coreContentOnly=1&RevisionSelectionMethod=Latest&allowInterrupt=1&RenderItem=Web&dDocName=EREG_1498174		
Documents URL:			

Map Key	Direction	Distance (mi)	Distance (ft)	Elevation (ft)	DB
348	WNW	0.58	3,057.32	24.14	WATER WELLS

Permit:		Static Water Lvl Ft:	7
Legacy No:		Contractor License:	
Station ID:	124671	Contractor Name:	
Compliance No:	782605	Driller Name:	Paul
Well Use:	19354	County:	Brevard
Type of Work:		Location State:	
Casing Depth:	25	Section:	9
Total Depth:	25	Township:	22S
Diameter:	2	Range:	35E
Completion Date:	18-OCT-99 00:00	Latitude:	283521.11687
Issue Date:		Longitude:	804949.85472
Well Street Address:	Dolphin Rd		
Documents:	https://permitting.sjrwmd.com/apps/idcplg?IdcService=GET_FILE&coreContentOnly=1&RevisionSelectionMethod=Latest&allowInterrupt=1&RenderItem=Web&dDocName=EREG_1497287		
Documents URL:			

Map Key	Direction	Distance (mi)	Distance (ft)	Elevation (ft)	DB
349	SW	0.62	3,272.70	26.11	WATER WELLS

Permit:		Static Water Lvl Ft:	0
Legacy No:		Contractor License:	
Station ID:	395615	Contractor Name:	
Compliance No:	1113015	Driller Name:	?
Well Use:	19354	County:	Brevard
Type of Work:		Location State:	FL
Casing Depth:	0	Section:	16
Total Depth:	30	Township:	22S
Diameter:	2	Range:	35E
Completion Date:	16-NOV-89 00:00	Latitude:	283435.62522
Issue Date:		Longitude:	804945.28139
Well Street Address:	3439 Zaharas, Titusville, FL 32780		
Documents:	https://permitting.sjrwmd.com/apps/idcplg?IdcService=GET_FILE&coreContentOnly=1&RevisionSelectionMethod=Latest&allowInterrupt=1&dDocName=EREG_1918226		
Documents URL:			

Wells and Additional Sources Detail Report

Map Key	Direction	Distance (mi)	Distance (ft)	Elevation (ft)	DB
350	NNW	0.64	3,368.54	21.27	WATER WELLS

Permit:		Static Water Lvl Ft:	8
Legacy No:		Contractor License:	
Station ID:	395189	Contractor Name:	
Compliance No:	1112589	Driller Name:	
Well Use:	19354	County:	Brevard
Type of Work:		Location State:	
Casing Depth:	0	Section:	9
Total Depth:	102	Township:	22S
Diameter:	2	Range:	35E
Completion Date:	02-DEC-87 00:00	Latitude:	283537.22809
Issue Date:		Longitude:	804926.27594
Well Street Address:	1840 Echo Circle		
Documents:	https://permitting.sjrwmd.com/apps/idcplg?IdcService=GET_FILE&coreContentOnly=1&RevisionSelectionMethod=Latest&allowInterrupt=1&dDocName=EREG_1917800		
Documents URL:			

Map Key	Direction	Distance (mi)	Distance (ft)	Elevation (ft)	DB
350	NNW	0.64	3,368.54	21.27	WATER WELLS

Permit:		Static Water Lvl Ft:	21
Legacy No:		Contractor License:	
Station ID:	395191	Contractor Name:	
Compliance No:	1112591	Driller Name:	?
Well Use:	19354	County:	Brevard
Type of Work:		Location State:	
Casing Depth:	0	Section:	9
Total Depth:	100	Township:	22S
Diameter:	2	Range:	35E
Completion Date:	01-DEC-87 00:00	Latitude:	283537.22809
Issue Date:		Longitude:	804926.27594
Well Street Address:	1850 Echo		
Documents:	https://permitting.sjrwmd.com/apps/idcplg?IdcService=GET_FILE&coreContentOnly=1&RevisionSelectionMethod=Latest&allowInterrupt=1&dDocName=EREG_1917802		
Documents URL:			

Map Key	Direction	Distance (mi)	Distance (ft)	Elevation (ft)	DB
351	SW	0.63	3,300.08	34.00	WATER WELLS

Permit:		Static Water Lvl Ft:	15
Legacy No:		Contractor License:	
Station ID:	395558	Contractor Name:	

Wells and Additional Sources Detail Report

Compliance No:	1112958	Driller Name:	
Well Use:	0	County:	Brevard
Type of Work:		Location State:	FL
Casing Depth:	0	Section:	16
Total Depth:	25	Township:	22S
Diameter:	2	Range:	35E
Completion Date:	16-APR-87 00:00	Latitude:	283432.71141
Issue Date:		Longitude:	804942.33522
Well Street Address:	3519 Nelson Pl., Titusville, FL 32780		
Documents:	https://permitting.sjrwmd.com/apps/idcplg?IdcService=GET_FILE&coreContentOnly=1&RevisionSelectionMethod=Latest&allowInterrupt=1&dDocName=EREG_1918169		
Documents URL:			

Map Key	Direction	Distance (mi)	Distance (ft)	Elevation (ft)	DB
352	NNW	0.62	3,253.16	21.14	WATER WELLS

Permit:		Static Water Lvl Ft:	6
Legacy No:		Contractor License:	
Station ID:	300426	Contractor Name:	
Compliance No:	1017696	Driller Name:	Emil Guy
Well Use:	19354	County:	Brevard
Type of Work:		Location State:	
Casing Depth:	0	Section:	17
Total Depth:	22	Township:	22S
Diameter:	2	Range:	35E
Completion Date:	12-MAY-87 00:00	Latitude:	283533.93366
Issue Date:		Longitude:	804935.34208
Well Street Address:	1830 Apricot, Titusville		
Documents:	https://permitting.sjrwmd.com/apps/idcplg?IdcService=GET_FILE&coreContentOnly=1&RevisionSelectionMethod=Latest&allowInterrupt=1&Renderit=Web&dDocName=EREG_1823163		
Documents URL:			

Map Key	Direction	Distance (mi)	Distance (ft)	Elevation (ft)	DB
353	WSW	0.63	3,309.93	30.41	WATER WELLS

Permit:		Static Water Lvl Ft:	18
Legacy No:		Contractor License:	
Station ID:	124326	Contractor Name:	
Compliance No:	782235	Driller Name:	Keith Barnes
Well Use:	19354	County:	Brevard
Type of Work:		Location State:	
Casing Depth:	24	Section:	16
Total Depth:	30	Township:	22S
Diameter:	2	Range:	35E
Completion Date:	23-MAY-97 00:00	Latitude:	283439.86641

Wells and Additional Sources Detail Report

Issue Date: Longitude: 804949.52258
Well Street Address: 2312 Country Club Dr
Documents: https://permitting.sjrwmd.com/apps/idcplg?IdcService=GET_FILE&coreContentOnly=1&RevisionSelectionMethod=Latest&allowInterrupt=1&RenderItem=Web&dDocName=EREG_1496712
Documents URL:

Map Key	Direction	Distance (mi)	Distance (ft)	Elevation (ft)	DB
354	NNW	0.65	3,424.20	21.77	WATER WELLS

Permit:	Static Water Lvl Ft:	10	
Legacy No:	Contractor License:		
Station ID:	247477	Contractor Name:	
Compliance No:	964670	Driller Name:	Michael Eggert?
Well Use:	19354	County:	Brevard
Type of Work:		Location State:	FL
Casing Depth:	0	Section:	9
Total Depth:	69	Township:	22S
Diameter:	2	Range:	34E
Completion Date:	29-JAN-94 00:00	Latitude:	283537.81871
Issue Date:		Longitude:	804925.95317
Well Street Address:	1775 Echo Drive, Titusville, FL		
Documents:	https://permitting.sjrwmd.com/apps/idcplg?IdcService=GET_FILE&coreContentOnly=1&RevisionSelectionMethod=Latest&allowInterrupt=1&RenderItem=Web&dDocName=EREG_1770576		
Documents URL:			

Map Key	Direction	Distance (mi)	Distance (ft)	Elevation (ft)	DB
355	WNW	0.59	3,103.24	28.26	WATER WELLS

Permit:	Static Water Lvl Ft:	8	
Legacy No:	Contractor License:		
Station ID:	167256	Contractor Name:	
Compliance No:	832298	Driller Name:	?
Well Use:	19354	County:	Brevard
Type of Work:		Location State:	
Casing Depth:	18	Section:	8
Total Depth:	28	Township:	22S
Diameter:	2	Range:	35E
Completion Date:	26-MAR-03 00:00	Latitude:	283513.17354
Issue Date:		Longitude:	804954.73153
Well Street Address:	2429 Larkwood		
Documents:	https://permitting.sjrwmd.com/apps/idcplg?IdcService=GET_FILE&coreContentOnly=1&RevisionSelectionMethod=Latest&allowInterrupt=1&RenderItem=Web&dDocName=EREG_1538117		
Documents URL:			

Map Key	Direction	Distance (mi)	Distance (ft)	Elevation (ft)	DB
---------	-----------	---------------	---------------	----------------	----

Wells and Additional Sources Detail Report

356 WNW 0.59 3,115.01 31.73 WATER WELLS

Permit:		Static Water Lvl Ft:	12
Legacy No:		Contractor License:	
Station ID:	395175	Contractor Name:	
Compliance No:	1112575	Driller Name:	?
Well Use:	19354	County:	Brevard
Type of Work:		Location State:	FL
Casing Depth:	0	Section:	8
Total Depth:	30	Township:	22S
Diameter:	2	Range:	35E
Completion Date:	01-JUN-89 00:00	Latitude:	283510.00525
Issue Date:		Longitude:	804955.76426
Well Street Address:	2451 Larkwood, T-ville, FL 32780		
Documents:	https://permitting.sjrwmd.com/apps/idcplg?IdcService=GET_FILE&coreContentOnly=1&RevisionSelectionMethod=Latest&allowInterrupt=1&dDocName=EREG_1917786		
Documents URL:			

Map Key	Direction	Distance (mi)	Distance (ft)	Elevation (ft)	DB
357	NNW	0.63	3,349.27	20.59	WATER WELLS

Permit:		Static Water Lvl Ft:	5
Legacy No:		Contractor License:	
Station ID:	262900	Contractor Name:	
Compliance No:	980139	Driller Name:	Paul Smith?
Well Use:	19354	County:	Brevard
Type of Work:		Location State:	
Casing Depth:	0	Section:	0
Total Depth:	87	Township:	22S
Diameter:	0	Range:	35E
Completion Date:	29-MAR-96 00:00	Latitude:	283536.1064
Issue Date:		Longitude:	804931.48219
Well Street Address:	Titus Village 1815 Lakeside Dr.		
Documents:	https://permitting.sjrwmd.com/apps/idcplg?IdcService=GET_FILE&coreContentOnly=1&RevisionSelectionMethod=Latest&allowInterrupt=1&RenderItem=Web&dDocName=EREG_1785778		
Documents URL:			

Map Key	Direction	Distance (mi)	Distance (ft)	Elevation (ft)	DB
358	WNW	0.59	3,113.84	28.26	WATER WELLS

Permit:		Static Water Lvl Ft:	15
Legacy No:		Contractor License:	
Station ID:	434088	Contractor Name:	
Compliance No:	1233470	Driller Name:	Shane Gulbrand
Well Use:	1031	County:	Brevard

Wells and Additional Sources Detail Report

Type of Work:		Location State:	
Casing Depth:	25	Section:	8
Total Depth:	45	Township:	22S
Diameter:	2	Range:	35E
Completion Date:	13-MAY-13 00:00	Latitude:	283513.2788
Issue Date:		Longitude:	804954.81912
Well Street Address:	2447 Larkwood Rd		
	Titusville FL 32780		
Documents:	https://permitting.sjrwmd.com/apps/idcplg?IdcService=GET_FILE&coreContentOnly=1&RevisionSelectionMethod=Latest&allowInterrupt=1&dDocName=EREG_5802907		
Documents URL:			

Map Key	Direction	Distance (mi)	Distance (ft)	Elevation (ft)	DB
359	WNW	0.59	3,115.13	28.26	WATER WELLS

Permit:		Static Water Lvl Ft:	0
Legacy No:		Contractor License:	
Station ID:	288059	Contractor Name:	
Compliance No:	1005327	Driller Name:	H S Boll?
Well Use:	19354	County:	Brevard
Type of Work:		Location State:	FL
Casing Depth:	0	Section:	8
Total Depth:	28	Township:	22S
Diameter:	3	Range:	35E
Completion Date:	22-AUG-93 00:00	Latitude:	283513.33054
Issue Date:		Longitude:	804954.81606
Well Street Address:	2427 Larkwood Rd Ravinswood-76 Lot # 13, Titusville, FL 32780		
Documents:	https://permitting.sjrwmd.com/apps/idcplg?IdcService=GET_FILE&coreContentOnly=1&RevisionSelectionMethod=Latest&allowInterrupt=1&Renderit on=Web&dDocName=EREG_1810905		
Documents URL:			

Map Key	Direction	Distance (mi)	Distance (ft)	Elevation (ft)	DB
360	SSE	0.65	3,441.63	23.41	WATER WELLS

Permit:		Static Water Lvl Ft:	9
Legacy No:		Contractor License:	
Station ID:	264824	Contractor Name:	
Compliance No:	982063	Driller Name:	Michael Eggat?
Well Use:	19354	County:	Brevard
Type of Work:		Location State:	FL
Casing Depth:	0	Section:	16
Total Depth:	120	Township:	22S
Diameter:	0	Range:	35E
Completion Date:	05-APR-95 00:00	Latitude:	283423.77574
Issue Date:		Longitude:	804902.41612

Wells and Additional Sources Detail Report

Well Street Address: 3677 Sawgrass, Titusville, FL
Documents: https://permitting.sjrwmd.com/apps/idcplg?IdcService=GET_FILE&coreContentOnly=1&RevisionSelectionMethod=Latest&allowInterrupt=1&RenderItem=Web&dDocName=EREG_1787692
Documents URL:

Map Key	Direction	Distance (mi)	Distance (ft)	Elevation (ft)	DB
361	NNW	0.64	3,353.76	20.61	WATER WELLS

Permit:		Static Water Lvl Ft:	7
Legacy No:		Contractor License:	
Station ID:	310266	Contractor Name:	
Compliance No:	1027568	Driller Name:	David Williams
Well Use:	19354	County:	Brevard
Type of Work:		Location State:	FL
Casing Depth:	0	Section:	31
Total Depth:	25	Township:	21S
Diameter:	2	Range:	35E
Completion Date:	23-MAY-90 00:00	Latitude:	283536.1028
Issue Date:		Longitude:	804931.68365
Well Street Address:	1820 Lakeside Dr, Titusville, FL 32780		
Documents:	https://permitting.sjrwmd.com/apps/idcplg?IdcService=GET_FILE&coreContentOnly=1&RevisionSelectionMethod=Latest&allowInterrupt=1&dDocName=EREG_1832834		
Documents URL:			

Map Key	Direction	Distance (mi)	Distance (ft)	Elevation (ft)	DB
362	SW	0.63	3,347.03	23.60	WATER WELLS

Permit:		Static Water Lvl Ft:	16
Legacy No:		Contractor License:	
Station ID:	122605	Contractor Name:	
Compliance No:	780479	Driller Name:	J Crarg Mayoros
Well Use:	19354	County:	Brevard
Type of Work:		Location State:	
Casing Depth:	25	Section:	16
Total Depth:	35	Township:	22S
Diameter:	2	Range:	35E
Completion Date:	06-AUG-97 00:00	Latitude:	283434.91296
Issue Date:		Longitude:	804945.6699
Well Street Address:	3501 Zaharis Pl		
Documents:	https://permitting.sjrwmd.com/apps/idcplg?IdcService=GET_FILE&coreContentOnly=1&RevisionSelectionMethod=Latest&allowInterrupt=1&RenderItem=Web&dDocName=EREG_1495082		
Documents URL:			

Map Key	Direction	Distance (mi)	Distance (ft)	Elevation (ft)	DB
362	SW	0.63	3,347.03	23.60	WATER WELLS

Wells and Additional Sources Detail Report

Permit:		Static Water Lvl Ft:	16
Legacy No:		Contractor License:	
Station ID:	127368	Contractor Name:	
Compliance No:	785803	Driller Name:	J. Craig Mayors?
Well Use:	19354	County:	Brevard
Type of Work:		Location State:	
Casing Depth:	25	Section:	16
Total Depth:	35	Township:	22S
Diameter:	2	Range:	35E
Completion Date:	06-AUG-97 00:00	Latitude:	283434.91296
Issue Date:		Longitude:	804945.6699
Well Street Address:	3501 Zaharis Pl		
Documents:	https://permitting.sjrwmd.com/apps/idcplg?IdcService=GET_FILE&coreContentOnly=1&RevisionSelectionMethod=Latest&allowInterrupt=1&RenderItem=Web&dDocName=EREG_1508551		
Documents URL:			

Map Key	Direction	Distance (mi)	Distance (ft)	Elevation (ft)	DB
363	N	0.67	3,552.68	29.62	WATER WELLS

Permit:		Static Water Lvl Ft:	15
Legacy No:		Contractor License:	
Station ID:	152236	Contractor Name:	
Compliance No:	817124	Driller Name:	Dustin Mike?
Well Use:	19354	County:	Brevard
Type of Work:		Location State:	
Casing Depth:	21	Section:	9
Total Depth:	21	Township:	22S
Diameter:	2	Range:	35E
Completion Date:	17-JUL-00 00:00	Latitude:	283539.34039
Issue Date:		Longitude:	804919.28381
Well Street Address:	1785 Golfview		
Documents:	https://permitting.sjrwmd.com/apps/idcplg?IdcService=GET_FILE&coreContentOnly=1&RevisionSelectionMethod=Latest&allowInterrupt=1&RenderItem=Web&dDocName=EREG_1554406		
Documents URL:			

Map Key	Direction	Distance (mi)	Distance (ft)	Elevation (ft)	DB
364	SW	0.63	3,350.88	23.81	WATER WELLS

Permit:		Static Water Lvl Ft:	11
Legacy No:		Contractor License:	
Station ID:	351305	Contractor Name:	
Compliance No:	1068689	Driller Name:	?
Well Use:	19354	County:	Brevard
Type of Work:		Location State:	FL

Wells and Additional Sources Detail Report

Casing Depth:	0	Section:	17
Total Depth:	34	Township:	22S
Diameter:	2	Range:	35E
Completion Date:	31-DEC-91 00:00	Latitude:	283435.01008
Issue Date:		Longitude:	804945.83179
Well Street Address:	3442 Zaharis, Titusville, FL 32780		
Documents:	https://permitting.sjrwmd.com/apps/idcplg?IdcService=GET_FILE&coreContentOnly=1&RevisionSelectionMethod=Latest&allowInterrupt=1&dDocName=EREG_1874425		
Documents URL:			

Map Key	Direction	Distance (mi)	Distance (ft)	Elevation (ft)	DB
365	ENE	0.65	3,409.56	13.40	WATER WELLS

Permit:		Static Water Lvl Ft:	10
Legacy No:		Contractor License:	
Station ID:	395310	Contractor Name:	
Compliance No:	1112710	Driller Name:	
Well Use:	19354	County:	Brevard
Type of Work:		Location State:	
Casing Depth:	0	Section:	10
Total Depth:	28	Township:	22S
Diameter:	2	Range:	35E
Completion Date:	04-OCT-90 00:00	Latitude:	283509.06918
Issue Date:		Longitude:	804830.4614
Well Street Address:	585 Concord		
Documents:	https://permitting.sjrwmd.com/apps/idcplg?IdcService=GET_FILE&coreContentOnly=1&RevisionSelectionMethod=Latest&allowInterrupt=1&dDocName=EREG_1917921		
Documents URL:			

Map Key	Direction	Distance (mi)	Distance (ft)	Elevation (ft)	DB
365	ENE	0.65	3,409.56	13.40	WATER WELLS

Permit:		Static Water Lvl Ft:	10
Legacy No:		Contractor License:	
Station ID:	152497	Contractor Name:	
Compliance No:	817385	Driller Name:	?
Well Use:	19354	County:	Brevard
Type of Work:		Location State:	
Casing Depth:	18	Section:	10
Total Depth:	28	Township:	22S
Diameter:	2	Range:	35E
Completion Date:	04-OCT-90 00:00	Latitude:	283509.06918
Issue Date:		Longitude:	804830.4614
Well Street Address:	585 Concord		
Documents:	https://permitting.sjrwmd.com/apps/idcplg?IdcService=GET_FILE&coreContentOnly=1&RevisionSelectionMethod=Latest&allowInterrupt=1&RenderIt		

Wells and Additional Sources Detail Report

on=Web&dDocName=EREG_1553477

Documents URL:

Map Key	Direction	Distance (mi)	Distance (ft)	Elevation (ft)	DB
366	NNW	0.65	3,453.22	20.82	WATER WELLS

Permit:		Static Water Lvl Ft:	0
Legacy No:		Contractor License:	
Station ID:	124568	Contractor Name:	
Compliance No:	782502	Driller Name:	J Knight?
Well Use:	19354	County:	Brevard
Type of Work:		Location State:	
Casing Depth:	72	Section:	9
Total Depth:	90	Township:	22S
Diameter:	1	Range:	35E
Completion Date:	01-AUG-95 00:00	Latitude:	283538.01296
Issue Date:		Longitude:	804926.79492
Well Street Address:	1925 Jordan St		
Documents:	https://permitting.sjrwmd.com/apps/idcplg?IdcService=GET_FILE&coreContentOnly=1&RevisionSelectionMethod=Latest&allowInterrupt=1&RenderItem=Web&dDocName=EREG_1498234		

Documents URL:

Map Key	Direction	Distance (mi)	Distance (ft)	Elevation (ft)	DB
366	NNW	0.65	3,453.22	20.82	WATER WELLS

Permit:		Static Water Lvl Ft:	16
Legacy No:		Contractor License:	
Station ID:	395246	Contractor Name:	
Compliance No:	1112646	Driller Name:	?
Well Use:	19354	County:	Brevard
Type of Work:		Location State:	
Casing Depth:	0	Section:	9
Total Depth:	90	Township:	22S
Diameter:	2	Range:	35E
Completion Date:	01-AUG-95 00:00	Latitude:	283538.01296
Issue Date:		Longitude:	804926.79492
Well Street Address:	1925 Jordan St., Titusville		
Documents:	https://permitting.sjrwmd.com/apps/idcplg?IdcService=GET_FILE&coreContentOnly=1&RevisionSelectionMethod=Latest&allowInterrupt=1&dDocName=EREG_1917857		

Documents URL:

Map Key	Direction	Distance (mi)	Distance (ft)	Elevation (ft)	DB
367	SW	0.64	3,368.69	30.79	WATER WELLS

Permit:		Static Water Lvl Ft:	19
---------	--	----------------------	----

Wells and Additional Sources Detail Report

Legacy No:		Contractor License:	
Station ID:	291303	Contractor Name:	
Compliance No:	1008573	Driller Name:	?
Well Use:	19354	County:	Brevard
Type of Work:		Location State:	
Casing Depth:	0	Section:	16
Total Depth:	51	Township:	22S
Diameter:	2	Range:	35E
Completion Date:	13-MAR-92 00:00	Latitude:	283432.25814
Issue Date:		Longitude:	804942.91799
Well Street Address:	3525 Nelson Pl.		
Documents:	https://permitting.sjrwmd.com/apps/idcplg?IdcService=GET_FILE&coreContentOnly=1&RevisionSelectionMethod=Latest&allowInterrupt=1&RenderItem=Web&dDocName=EREG_1814131		
Documents URL:			

Map Key	Direction	Distance (mi)	Distance (ft)	Elevation (ft)	DB
368	WNW	0.60	3,142.80	28.24	WATER WELLS

Permit:		Static Water Lvl Ft:	10
Legacy No:		Contractor License:	
Station ID:	210157	Contractor Name:	
Compliance No:	875984	Driller Name:	Fred Gumieny Jr?
Well Use:	19354	County:	Brevard
Type of Work:		Location State:	
Casing Depth:	35	Section:	8
Total Depth:	35	Township:	22S
Diameter:	2	Range:	35E
Completion Date:	14-JUN-04 00:00	Latitude:	283513.7818
Issue Date:		Longitude:	804954.97892
Well Street Address:	2421 Lark Wood		
Documents:	https://permitting.sjrwmd.com/apps/idcplg?IdcService=GET_FILE&coreContentOnly=1&RevisionSelectionMethod=Latest&allowInterrupt=1&RenderItem=Web&dDocName=EREG_1586459		
Documents URL:			

Map Key	Direction	Distance (mi)	Distance (ft)	Elevation (ft)	DB
369	SE	0.62	3,290.07	15.08	WATER WELLS

Permit:		Static Water Lvl Ft:	3
Legacy No:		Contractor License:	
Station ID:	122990	Contractor Name:	
Compliance No:	780874	Driller Name:	Paul
Well Use:	19354	County:	Brevard
Type of Work:		Location State:	
Casing Depth:	0	Section:	15
Total Depth:	140	Township:	22S

Wells and Additional Sources Detail Report

Diameter:	0	Range:	35E
Completion Date:	21-SEP-99 00:00	Latitude:	283432.54952
Issue Date:		Longitude:	804843.5735
Well Street Address:	800 Florencia Circle		
Documents:	https://permitting.sjrwmd.com/apps/idcplg?IdcService=GET_FILE&coreContentOnly=1&RevisionSelectionMethod=Latest&allowInterrupt=1&Renderit on=Web&dDocName=EREG_1494339		
Documents URL:			

Map Key	Direction	Distance (mi)	Distance (ft)	Elevation (ft)	DB
370	NNE	0.66	3,468.19	19.56	WATER WELLS

Permit:		Static Water Lvl Ft:	15
Legacy No:		Contractor License:	
Station ID:	93794	Contractor Name:	
Compliance No:	545179	Driller Name:	PETER LANKENAU
Well Use:	19354	County:	Brevard
Type of Work:		Location State:	
Casing Depth:	126	Section:	9
Total Depth:	140	Township:	22S
Diameter:	2	Range:	35E
Completion Date:	14-MAR-01 00:00	Latitude:	283537.42145
Issue Date:		Longitude:	804857.94643
Well Street Address:	1790 GAYLE AVE		
Documents:	https://permitting.sjrwmd.com/apps/idcplg?IdcService=GET_FILE&coreContentOnly=1&RevisionSelectionMethod=Latest&allowInterrupt=1&Renderit on=Web&dDocName=EREG_1470649		
Documents URL:			

Map Key	Direction	Distance (mi)	Distance (ft)	Elevation (ft)	DB
371	WNW	0.60	3,151.73	26.90	WATER WELLS

Permit:		Static Water Lvl Ft:	0
Legacy No:		Contractor License:	
Station ID:	227183	Contractor Name:	
Compliance No:	895345	Driller Name:	?
Well Use:	0	County:	Brevard
Type of Work:		Location State:	
Casing Depth:	0	Section:	8
Total Depth:	0	Township:	22S
Diameter:	0	Range:	35E
Completion Date:	29-APR-04 00:00	Latitude:	283513.95139
Issue Date:		Longitude:	804955.02133
Well Street Address:	2419 Larkwood		
Documents:	https://permitting.sjrwmd.com/apps/idcplg?IdcService=GET_FILE&coreContentOnly=1&RevisionSelectionMethod=Latest&allowInterrupt=1&Renderit on=Web&dDocName=EREG_1604834		
Documents URL:			

Wells and Additional Sources Detail Report

Map Key	Direction	Distance (mi)	Distance (ft)	Elevation (ft)	DB
372	SW	0.64	3,380.36	31.42	WATER WELLS

Permit:		Static Water Lvl Ft:	21
Legacy No:		Contractor License:	
Station ID:	395666	Contractor Name:	
Compliance No:	1113066	Driller Name:	
Well Use:	19354	County:	Brevard
Type of Work:		Location State:	
Casing Depth:	0	Section:	16
Total Depth:	48	Township:	22S
Diameter:	4	Range:	35E
Completion Date:	24-OCT-90 00:00	Latitude:	283432.35526
Issue Date:		Longitude:	804943.24174
Well Street Address:	3514 Nelson Place		
Documents:	https://permitting.sjrwmd.com/apps/idcplg?IdcService=GET_FILE&coreContentOnly=1&RevisionSelectionMethod=Latest&allowInterrupt=1&dDocName=EREG_1918277		
Documents URL:			

Map Key	Direction	Distance (mi)	Distance (ft)	Elevation (ft)	DB
373	NNW	0.65	3,437.75	21.32	WATER WELLS

Permit:		Static Water Lvl Ft:	10
Legacy No:		Contractor License:	
Station ID:	291355	Contractor Name:	
Compliance No:	1008625	Driller Name:	George Hayes?
Well Use:	19352	County:	Brevard
Type of Work:		Location State:	
Casing Depth:	0	Section:	8
Total Depth:	90	Township:	22S
Diameter:	2	Range:	35E
Completion Date:	15-JUL-92 00:00	Latitude:	283537.58878
Issue Date:		Longitude:	804928.64672
Well Street Address:	1945 Jordan Titus, Titusvillage		
Documents:	https://permitting.sjrwmd.com/apps/idcplg?IdcService=GET_FILE&coreContentOnly=1&RevisionSelectionMethod=Latest&allowInterrupt=1&RenderItem=Web&dDocName=EREG_1814183		
Documents URL:			

Map Key	Direction	Distance (mi)	Distance (ft)	Elevation (ft)	DB
374	NNW	0.65	3,449.48	20.80	WATER WELLS

Permit:		Static Water Lvl Ft:	0
Legacy No:		Contractor License:	
Station ID:	124556	Contractor Name:	

Wells and Additional Sources Detail Report

Compliance No:	782490	Driller Name:	?
Well Use:	19354	County:	Brevard
Type of Work:		Location State:	
Casing Depth:	115	Section:	9
Total Depth:	120	Township:	22S
Diameter:	1	Range:	35E
Completion Date:	16-JUL-91 00:00	Latitude:	283537.78634
Issue Date:		Longitude:	804928.15471
Well Street Address:	1935 Jordan St		
Documents:	https://permitting.sjrwmd.com/apps/idcplg?IdcService=GET_FILE&coreContentOnly=1&RevisionSelectionMethod=Latest&allowInterrupt=1&RenderItem=Web&dDocName=EREG_1496839		
Documents URL:			

Map Key	Direction	Distance (mi)	Distance (ft)	Elevation (ft)	DB
375	WNW	0.60	3,161.65	29.46	WATER WELLS

Permit:		Static Water Lvl Ft:	12
Legacy No:		Contractor License:	
Station ID:	206815	Contractor Name:	
Compliance No:	872549	Driller Name:	Paul Smith
Well Use:	19354	County:	Brevard
Type of Work:		Location State:	
Casing Depth:	35	Section:	8
Total Depth:	35	Township:	22S
Diameter:	2	Range:	35E
Completion Date:	19-APR-05 00:00	Latitude:	283512.98663
Issue Date:		Longitude:	804955.47972
Well Street Address:	2424 Jaywood St		
Documents:	https://permitting.sjrwmd.com/apps/idcplg?IdcService=GET_FILE&coreContentOnly=1&RevisionSelectionMethod=Latest&allowInterrupt=1&RenderItem=Web&dDocName=EREG_1588184		
Documents URL:			

Map Key	Direction	Distance (mi)	Distance (ft)	Elevation (ft)	DB
376	E	0.64	3,372.90	16.05	WATER WELLS

Permit:		Static Water Lvl Ft:	0
Legacy No:		Contractor License:	
Station ID:	265276	Contractor Name:	
Compliance No:	982515	Driller Name:	Michael Eggert?
Well Use:	0	County:	Brevard
Type of Work:		Location State:	
Casing Depth:	0	Section:	15
Total Depth:	20	Township:	22S
Diameter:	2	Range:	35E
Completion Date:	02-OCT-95 00:00	Latitude:	283459.00038

Wells and Additional Sources Detail Report

Issue Date: Longitude: 804829.36063
Well Street Address: 585 Birchwood Ln, Titusville
Documents: https://permitting.sjrwmd.com/apps/idcplg?IdcService=GET_FILE&coreContentOnly=1&RevisionSelectionMethod=Latest&allowInterrupt=1&RenderItem=Web&dDocName=EREG_1788144
Documents URL:

Map Key	Direction	Distance (mi)	Distance (ft)	Elevation (ft)	DB
376	E	0.64	3,372.90	16.05	WATER WELLS

Permit:	Static Water Lvl Ft:	8	
Legacy No:	Contractor License:		
Station ID:	265274	Contractor Name:	
Compliance No:	982513	Driller Name:	Myel Zul?
Well Use:	19354	County:	Brevard
Type of Work:		Location State:	
Casing Depth:	0	Section:	15
Total Depth:	32	Township:	22S
Diameter:	2	Range:	35E
Completion Date:	17-OCT-95 00:00	Latitude:	283459.00038
Issue Date:		Longitude:	804829.36063
Well Street Address:	585 Birchwood Ln.		
Documents:	https://permitting.sjrwmd.com/apps/idcplg?IdcService=GET_FILE&coreContentOnly=1&RevisionSelectionMethod=Latest&allowInterrupt=1&RenderItem=Web&dDocName=EREG_1788142		
Documents URL:			

Map Key	Direction	Distance (mi)	Distance (ft)	Elevation (ft)	DB
377	WNW	0.60	3,160.74	25.59	WATER WELLS

Permit:	Static Water Lvl Ft:	12	
Legacy No:	Contractor License:		
Station ID:	167453	Contractor Name:	
Compliance No:	832495	Driller Name:	Elliott Gulbrand Sr.?
Well Use:	19354	County:	Brevard
Type of Work:		Location State:	
Casing Depth:	29	Section:	8
Total Depth:	29	Township:	22S
Diameter:	2	Range:	35E
Completion Date:	18-JUN-03 00:00	Latitude:	283514.12102
Issue Date:		Longitude:	804955.06374
Well Street Address:	2417 Larkwood Dr		
Documents:	https://permitting.sjrwmd.com/apps/idcplg?IdcService=GET_FILE&coreContentOnly=1&RevisionSelectionMethod=Latest&allowInterrupt=1&RenderItem=Web&dDocName=EREG_1537228		
Documents URL:			

Map Key	Direction	Distance (mi)	Distance (ft)	Elevation (ft)	DB
---------	-----------	---------------	---------------	----------------	----

Wells and Additional Sources Detail Report

377 WNW 0.60 3,160.74 25.59 WATER WELLS

Permit:		Static Water Lvl Ft:	12
Legacy No:		Contractor License:	
Station ID:	167441	Contractor Name:	
Compliance No:	832483	Driller Name:	Elliott Gulbrand Sr.
Well Use:	19354	County:	Brevard
Type of Work:		Location State:	
Casing Depth:	29	Section:	8
Total Depth:	29	Township:	22S
Diameter:	2	Range:	35E
Completion Date:	18-JUN-03 00:00	Latitude:	283514.12102
Issue Date:		Longitude:	804955.06374
Well Street Address:	2417 Larkwood Dr		
Documents:	https://permitting.sjrwmd.com/apps/idcplg?IdcService=GET_FILE&coreContentOnly=1&RevisionSelectionMethod=Latest&allowInterrupt=1&RenderItem=Web&dDocName=EREG_1536870		
Documents URL:			

Map Key	Direction	Distance (mi)	Distance (ft)	Elevation (ft)	DB
----------------	------------------	----------------------	----------------------	-----------------------	-----------

378 ESE 0.62 3,281.45 13.80 WATER WELLS

Permit:		Static Water Lvl Ft:	10
Legacy No:		Contractor License:	
Station ID:	395734	Contractor Name:	
Compliance No:	1113134	Driller Name:	
Well Use:	19354	County:	Brevard
Type of Work:		Location State:	FL
Casing Depth:	0	Section:	15
Total Depth:	120	Township:	22S
Diameter:	2	Range:	35E
Completion Date:	02-JAN-90 00:00	Latitude:	283443.5896
Issue Date:		Longitude:	804833.95797
Well Street Address:	625 Country Club Dr., Titusville, FL 32780		
Documents:	https://permitting.sjrwmd.com/apps/idcplg?IdcService=GET_FILE&coreContentOnly=1&RevisionSelectionMethod=Latest&allowInterrupt=1&dDocName=EREG_1918344		
Documents URL:			

Map Key	Direction	Distance (mi)	Distance (ft)	Elevation (ft)	DB
----------------	------------------	----------------------	----------------------	-----------------------	-----------

379 ENE 0.65 3,429.59 13.25 WATER WELLS

Permit:		Static Water Lvl Ft:	8
Legacy No:		Contractor License:	
Station ID:	395355	Contractor Name:	
Compliance No:	1112755	Driller Name:	
Well Use:	0	County:	Brevard

Wells and Additional Sources Detail Report

Type of Work:		Location State:	FL
Casing Depth:	0	Section:	10
Total Depth:	25	Township:	22S
Diameter:	2	Range:	35E
Completion Date:	31-MAR-87 00:00	Latitude:	283509.26344
Issue Date:		Longitude:	804830.26714
Well Street Address:	580 Concord Ave., Titusville, FL 32780		
Documents:	https://permitting.sjrwmd.com/apps/idcplg?IdcService=GET_FILE&coreContentOnly=1&RevisionSelectionMethod=Latest&allowInterrupt=1&dDocName=EREG_1917966		
Documents URL:			

Map Key	Direction	Distance (mi)	Distance (ft)	Elevation (ft)	DB
380	WSW	0.64	3,392.94	26.43	WATER WELLS

Permit:		Static Water Lvl Ft:	14
Legacy No:		Contractor License:	
Station ID:	300441	Contractor Name:	
Compliance No:	1017711	Driller Name:	Emil Gumieny
Well Use:	19354	County:	Brevard
Type of Work:		Location State:	FL
Casing Depth:	0	Section:	17
Total Depth:	30	Township:	22S
Diameter:	2	Range:	35E
Completion Date:	17-APR-89 00:00	Latitude:	283440.38046
Issue Date:		Longitude:	804950.97907
Well Street Address:	2322 Country Club, Fville, FL		
Documents:	https://permitting.sjrwmd.com/apps/idcplg?IdcService=GET_FILE&coreContentOnly=1&RevisionSelectionMethod=Latest&allowInterrupt=1&Renderit=Web&dDocName=EREG_1823178		
Documents URL:			

Map Key	Direction	Distance (mi)	Distance (ft)	Elevation (ft)	DB
381	SE	0.63	3,312.95	14.96	WATER WELLS

Permit:		Static Water Lvl Ft:	4
Legacy No:		Contractor License:	
Station ID:	288012	Contractor Name:	
Compliance No:	1005280	Driller Name:	Curtis Bo Murtland?
Well Use:	19352	County:	Brevard
Type of Work:		Location State:	
Casing Depth:	0	Section:	15
Total Depth:	31	Township:	22S
Diameter:		Range:	35E
Completion Date:	04-DEC-92 00:00	Latitude:	283432.51716
Issue Date:		Longitude:	804843.21739
Well Street Address:	801 Florencia Circle		

Wells and Additional Sources Detail Report

Documents: https://permitting.sjrwmd.com/apps/idcplg?IdcService=GET_FILE&coreContentOnly=1&RevisionSelectionMethod=Latest&allowInterrupt=1&RenderItem=Web&dDocName=EREG_1810858

Documents URL:

Map Key	Direction	Distance (mi)	Distance (ft)	Elevation (ft)	DB
382	NNW	0.66	3,465.86	20.89	WATER WELLS

Permit:		Static Water Lvl Ft:	7
Legacy No:		Contractor License:	
Station ID:	124377	Contractor Name:	
Compliance No:	782311	Driller Name:	Michael G Meyer
Well Use:	19354	County:	Brevard
Type of Work:		Location State:	
Casing Depth:	21	Section:	9
Total Depth:	30	Township:	22S
Diameter:	2	Range:	35E
Completion Date:	14-AUG-98 00:00	Latitude:	283537.9806
Issue Date:		Longitude:	804927.96046
Well Street Address:	1930 Jordan St		
Documents:	https://permitting.sjrwmd.com/apps/idcplg?IdcService=GET_FILE&coreContentOnly=1&RevisionSelectionMethod=Latest&allowInterrupt=1&RenderItem=Web&dDocName=EREG_1501888		

Documents URL:

Map Key	Direction	Distance (mi)	Distance (ft)	Elevation (ft)	DB
383	E	0.63	3,345.94	14.88	WATER WELLS

Permit:		Static Water Lvl Ft:	8
Legacy No:		Contractor License:	
Station ID:	265006	Contractor Name:	
Compliance No:	982245	Driller Name:	El Gy?
Well Use:	19354	County:	Brevard
Type of Work:		Location State:	FL
Casing Depth:	0	Section:	15
Total Depth:	60	Township:	22S
Diameter:	2	Range:	35E
Completion Date:	20-NOV-95 00:00	Latitude:	283453.36702
Issue Date:		Longitude:	804829.9434
Well Street Address:	2775 Lacita Lane, Titusville, FL 32780		
Documents:	https://permitting.sjrwmd.com/apps/idcplg?IdcService=GET_FILE&coreContentOnly=1&RevisionSelectionMethod=Latest&allowInterrupt=1&RenderItem=Web&dDocName=EREG_1787874		

Documents URL:

Map Key	Direction	Distance (mi)	Distance (ft)	Elevation (ft)	DB
384	SE	0.63	3,311.38	14.71	WATER WELLS

Wells and Additional Sources Detail Report

Permit:		Static Water Lvl Ft:	10
Legacy No:		Contractor License:	
Station ID:	93720	Contractor Name:	
Compliance No:	545105	Driller Name:	PETER LANKENAU
Well Use:	19354	County:	Brevard
Type of Work:		Location State:	
Casing Depth:	105	Section:	15
Total Depth:	120	Township:	22S
Diameter:	7	Range:	35E
Completion Date:	26-JUL-01 00:00	Latitude:	283435.10721
Issue Date:		Longitude:	804840.14169
Well Street Address:	774 FLORENCE CIR		
Documents:	https://permitting.sjrwmd.com/apps/idcplg?IdcService=GET_FILE&coreContentOnly=1&RevisionSelectionMethod=Latest&allowInterrupt=1&Renderit on=Web&dDocName=EREG_1476360		
Documents URL:			

Map Key	Direction	Distance (mi)	Distance (ft)	Elevation (ft)	DB
385	NNW	0.66	3,469.12	20.35	WATER WELLS

Permit:		Static Water Lvl Ft:	9
Legacy No:		Contractor License:	
Station ID:	291352	Contractor Name:	
Compliance No:	1008622	Driller Name:	S Mcelvy?
Well Use:	19352	County:	Brevard
Type of Work:		Location State:	
Casing Depth:	0	Section:	8
Total Depth:	90	Township:	22S
Diameter:	2	Range:	35E
Completion Date:	15-JUN-92 00:00	Latitude:	283537.85111
Issue Date:		Longitude:	804928.9641
Well Street Address:	1940 Jordan St Titusville, Titusville		
Documents:	https://permitting.sjrwmd.com/apps/idcplg?IdcService=GET_FILE&coreContentOnly=1&RevisionSelectionMethod=Latest&allowInterrupt=1&Renderit on=Web&dDocName=EREG_1814180		
Documents URL:			

Map Key	Direction	Distance (mi)	Distance (ft)	Elevation (ft)	DB
386	WNW	0.61	3,195.17	25.76	WATER WELLS

Permit:		Static Water Lvl Ft:	12
Legacy No:		Contractor License:	
Station ID:	167519	Contractor Name:	
Compliance No:	832561	Driller Name:	Frank D Boydstun
Well Use:	19354	County:	Brevard
Type of Work:		Location State:	

Wells and Additional Sources Detail Report

Casing Depth:	56	Section:	8
Total Depth:	60	Township:	22S
Diameter:	2	Range:	35E
Completion Date:	21-MAY-03 00:00	Latitude:	283514.03639
Issue Date:		Longitude:	804955.50283
Well Street Address:	2416 Lorkwood		
Documents:	https://permitting.sjrwmd.com/apps/idcplg?IdcService=GET_FILE&coreContentOnly=1&RevisionSelectionMethod=Latest&allowInterrupt=1&RenderItem=Web&dDocName=EREG_1556668		
Documents URL:			

Map Key	Direction	Distance (mi)	Distance (ft)	Elevation (ft)	DB
387	SW	0.65	3,419.41	23.15	WATER WELLS

Permit:		Static Water Lvl Ft:	18
Legacy No:		Contractor License:	
Station ID:	395538	Contractor Name:	
Compliance No:	1112938	Driller Name:	?
Well Use:	19354	County:	Brevard
Type of Work:		Location State:	FL
Casing Depth:	0	Section:	16
Total Depth:	30	Township:	22S
Diameter:	2	Range:	35E
Completion Date:	22-AUG-86 00:00	Latitude:	283434.2007
Issue Date:		Longitude:	804946.02605
Well Street Address:	3509 Zaharis Pl., Titusville, FL		
Documents:	https://permitting.sjrwmd.com/apps/idcplg?IdcService=GET_FILE&coreContentOnly=1&RevisionSelectionMethod=Latest&allowInterrupt=1&dDocName=EREG_1918149		
Documents URL:			

Map Key	Direction	Distance (mi)	Distance (ft)	Elevation (ft)	DB
388	SW	0.65	3,419.06	25.01	WATER WELLS

Permit:		Static Water Lvl Ft:	13
Legacy No:		Contractor License:	
Station ID:	395580	Contractor Name:	
Compliance No:	1112980	Driller Name:	?
Well Use:	19354	County:	Brevard
Type of Work:		Location State:	
Casing Depth:	0	Section:	16
Total Depth:	32	Township:	22S
Diameter:	4	Range:	35E
Completion Date:	09-OCT-86 00:00	Latitude:	283435.07481
Issue Date:		Longitude:	804946.93256
Well Street Address:	3502 Zaharis Pl., Royal Oak		
Documents:	https://permitting.sjrwmd.com/apps/idcplg?IdcService=GET_FILE&coreContentOnly=1&RevisionSelectionMethod=Latest&allowInterrupt=1&dDocName=EREG_1918149		
Documents URL:			

Wells and Additional Sources Detail Report

ame=EREG_1918191

Documents URL:

Map Key	Direction	Distance (mi)	Distance (ft)	Elevation (ft)	DB
389	NNW	0.65	3,453.53	20.81	WATER WELLS

Permit:		Static Water Lvl Ft:	12
Legacy No:		Contractor License:	
Station ID:	247360	Contractor Name:	
Compliance No:	964553	Driller Name:	James Hyden?
Well Use:	19354	County:	Brevard
Type of Work:		Location State:	
Casing Depth:	0	Section:	9
Total Depth:	83	Township:	22S
Diameter:	2	Range:	35E
Completion Date:	06-AUG-94 00:00	Latitude:	283537.36547
Issue Date:		Longitude:	804930.64764
Well Street Address:	1955 Jordan St		
Documents:	https://permitting.sjrwmd.com/apps/idcplg?IdcService=GET_FILE&coreContentOnly=1&RevisionSelectionMethod=Latest&allowInterrupt=1&RenderItem=Web&dDocName=EREG_1770459		

Documents URL:

Map Key	Direction	Distance (mi)	Distance (ft)	Elevation (ft)	DB
389	NNW	0.65	3,453.53	20.81	WATER WELLS

Permit:		Static Water Lvl Ft:	0
Legacy No:		Contractor License:	
Station ID:	124578	Contractor Name:	
Compliance No:	782512	Driller Name:	Jane Thoen?
Well Use:	19354	County:	Brevard
Type of Work:		Location State:	
Casing Depth:	63	Section:	9
Total Depth:	80	Township:	22S
Diameter:	1	Range:	35E
Completion Date:	06-AUG-94 00:00	Latitude:	283537.36547
Issue Date:		Longitude:	804930.64764
Well Street Address:	1955 Jordan St		
Documents:	https://permitting.sjrwmd.com/apps/idcplg?IdcService=GET_FILE&coreContentOnly=1&RevisionSelectionMethod=Latest&allowInterrupt=1&RenderItem=Web&dDocName=EREG_1497274		

Documents URL:

Map Key	Direction	Distance (mi)	Distance (ft)	Elevation (ft)	DB
390	NNW	0.64	3,387.46	21.35	WATER WELLS

Permit:	Static Water Lvl Ft:	7
---------	----------------------	---

Wells and Additional Sources Detail Report

Legacy No:		Contractor License:	
Station ID:	395205	Contractor Name:	
Compliance No:	1112605	Driller Name:	
Well Use:	19354	County:	Brevard
Type of Work:		Location State:	
Casing Depth:	0	Section:	9
Total Depth:	25	Township:	22S
Diameter:	2	Range:	35E
Completion Date:	17-APR-87 00:00	Latitude:	283535.42294
Issue Date:		Longitude:	804935.18022
Well Street Address:	1820 Apricot		
Documents:	https://permitting.sjrwmd.com/apps/idcplg?IdcService=GET_FILE&coreContentOnly=1&RevisionSelectionMethod=Latest&allowInterrupt=1&dDocName=EREG_1917816		
Documents URL:			

Map Key	Direction	Distance (mi)	Distance (ft)	Elevation (ft)	DB
390	NNW	0.64	3,387.46	21.35	WATER WELLS

Permit:		Static Water Lvl Ft:	7
Legacy No:		Contractor License:	
Station ID:	395203	Contractor Name:	
Compliance No:	1112603	Driller Name:	
Well Use:	19354	County:	Brevard
Type of Work:		Location State:	
Casing Depth:	0	Section:	9
Total Depth:	25	Township:	22S
Diameter:	2	Range:	35E
Completion Date:	17-APR-87 00:00	Latitude:	283535.42294
Issue Date:		Longitude:	804935.18022
Well Street Address:	1820 Apricot		
Documents:	https://permitting.sjrwmd.com/apps/idcplg?IdcService=GET_FILE&coreContentOnly=1&RevisionSelectionMethod=Latest&allowInterrupt=1&dDocName=EREG_1917814		
Documents URL:			

Map Key	Direction	Distance (mi)	Distance (ft)	Elevation (ft)	DB
390	NNW	0.64	3,387.46	21.35	WATER WELLS

Permit:		Static Water Lvl Ft:	7
Legacy No:		Contractor License:	
Station ID:	395188	Contractor Name:	
Compliance No:	1112588	Driller Name:	?
Well Use:	19354	County:	Brevard
Type of Work:		Location State:	
Casing Depth:	0	Section:	9
Total Depth:	25	Township:	22S

Wells and Additional Sources Detail Report

Diameter:	2	Range:	35E
Completion Date:	17-APR-87 00:00	Latitude:	283535.42294
Issue Date:		Longitude:	804935.18022
Well Street Address:	1820 Apricot		
Documents:	https://permitting.sjrwmd.com/apps/idcplg?IdcService=GET_FILE&coreContentOnly=1&RevisionSelectionMethod=Latest&allowInterrupt=1&dDocName=EREG_1917799		
Documents URL:			

Map Key	Direction	Distance (mi)	Distance (ft)	Elevation (ft)	DB
391	NNW	0.65	3,443.40	20.85	WATER WELLS

Permit:		Static Water Lvl Ft:	8
Legacy No:		Contractor License:	
Station ID:	124530	Contractor Name:	
Compliance No:	782464	Driller Name:	Peter Lankenau
Well Use:	19354	County:	Brevard
Type of Work:		Location State:	
Casing Depth:	109	Section:	9
Total Depth:	120	Township:	22S
Diameter:	2	Range:	35E
Completion Date:	18-SEP-99 00:00	Latitude:	283536.97696
Issue Date:		Longitude:	804931.8779
Well Street Address:	1810 Lakeside Dr		
Documents:	https://permitting.sjrwmd.com/apps/idcplg?IdcService=GET_FILE&coreContentOnly=1&RevisionSelectionMethod=Latest&allowInterrupt=1&Renderit on=Web&dDocName=EREG_1497066		
Documents URL:			

Map Key	Direction	Distance (mi)	Distance (ft)	Elevation (ft)	DB
392	SW	0.65	3,440.22	29.77	WATER WELLS

Permit:		Static Water Lvl Ft:	17
Legacy No:		Contractor License:	
Station ID:	288030	Contractor Name:	
Compliance No:	1005298	Driller Name:	?
Well Use:	19352	County:	Brevard
Type of Work:		Location State:	
Casing Depth:	0	Section:	16
Total Depth:	30	Township:	22S
Diameter:	2	Range:	35E
Completion Date:	16-JUN-93 00:00	Latitude:	283432.09628
Issue Date:		Longitude:	804943.92163
Well Street Address:	3536 Nelson Place, Royal Oak		
Documents:	https://permitting.sjrwmd.com/apps/idcplg?IdcService=GET_FILE&coreContentOnly=1&RevisionSelectionMethod=Latest&allowInterrupt=1&Renderit on=Web&dDocName=EREG_1810876		
Documents URL:			

Wells and Additional Sources Detail Report

Map Key	Direction	Distance (mi)	Distance (ft)	Elevation (ft)	DB
393	WNW	0.61	3,226.55	29.46	WATER WELLS

Permit:		Static Water Lvl Ft:	15
Legacy No:		Contractor License:	
Station ID:	124319	Contractor Name:	
Compliance No:	782228	Driller Name:	Frank D Boydston
Well Use:	19354	County:	Brevard
Type of Work:		Location State:	
Casing Depth:	40	Section:	8
Total Depth:	40	Township:	22S
Diameter:	2	Range:	35E
Completion Date:	20-FEB-02 00:00	Latitude:	283512.72764
Issue Date:		Longitude:	804956.32147
Well Street Address:	2423 Jaywood		
Documents:	https://permitting.sjrwmd.com/apps/idcplg?IdcService=GET_FILE&coreContentOnly=1&RevisionSelectionMethod=Latest&allowInterrupt=1&RenderItem=Web&dDocName=EREG_1496222		
Documents URL:			

Map Key	Direction	Distance (mi)	Distance (ft)	Elevation (ft)	DB
393	WNW	0.61	3,226.55	29.46	WATER WELLS

Permit:		Static Water Lvl Ft:	8
Legacy No:		Contractor License:	
Station ID:	395174	Contractor Name:	
Compliance No:	1112574	Driller Name:	?
Well Use:	0	County:	Brevard
Type of Work:		Location State:	FL
Casing Depth:	0	Section:	8
Total Depth:	35	Township:	22S
Diameter:	2	Range:	35E
Completion Date:	21-JUL-88 00:00	Latitude:	283512.72764
Issue Date:		Longitude:	804956.32147
Well Street Address:	2423 Jaywood, Titusville, FL		
Documents:	https://permitting.sjrwmd.com/apps/idcplg?IdcService=GET_FILE&coreContentOnly=1&RevisionSelectionMethod=Latest&allowInterrupt=1&dDocName=EREG_1917785		
Documents URL:			

Map Key	Direction	Distance (mi)	Distance (ft)	Elevation (ft)	DB
394	N	0.69	3,641.55	23.21	WATER WELLS

Permit:		Static Water Lvl Ft:	10
Legacy No:		Contractor License:	
Station ID:	122345	Contractor Name:	

Wells and Additional Sources Detail Report

Compliance No:	780220	Driller Name:	Billy Douglas
Well Use:	19354	County:	Brevard
Type of Work:		Location State:	
Casing Depth:	0	Section:	0
Total Depth:	20	Township:	22S
Diameter:	0	Range:	35E
Completion Date:	24-OCT-98 00:00	Latitude:	283540.21451
Issue Date:		Longitude:	804920.22269
Well Street Address:	1740 Golfview Dr.		
Documents:	https://permitting.sjrwmd.com/apps/idcplg?IdcService=GET_FILE&coreContentOnly=1&RevisionSelectionMethod=Latest&allowInterrupt=1&Renderit on=Web&dDocName=EREG_1498048		
Documents URL:			

Map Key	Direction	Distance (mi)	Distance (ft)	Elevation (ft)	DB
395	NNW	0.66	3,477.05	20.89	WATER WELLS

Permit:		Static Water Lvl Ft:	12
Legacy No:		Contractor License:	
Station ID:	288110	Contractor Name:	
Compliance No:	1005378	Driller Name:	Frank Boydston?
Well Use:	19354	County:	Brevard
Type of Work:		Location State:	FL
Casing Depth:	0	Section:	9
Total Depth:	70	Township:	22S
Diameter:		Range:	35E
Completion Date:	28-AUG-92 00:00	Latitude:	283537.52736
Issue Date:		Longitude:	804931.00375
Well Street Address:	1970 Jordan St, Titusville, FL 32780		
Documents:	https://permitting.sjrwmd.com/apps/idcplg?IdcService=GET_FILE&coreContentOnly=1&RevisionSelectionMethod=Latest&allowInterrupt=1&Renderit on=Web&dDocName=EREG_1810956		
Documents URL:			

Map Key	Direction	Distance (mi)	Distance (ft)	Elevation (ft)	DB
396	SW	0.65	3,450.64	31.53	WATER WELLS

Permit:		Static Water Lvl Ft:	14
Legacy No:		Contractor License:	
Station ID:	395676	Contractor Name:	
Compliance No:	1113076	Driller Name:	?
Well Use:	19354	County:	Brevard
Type of Work:		Location State:	
Casing Depth:	0	Section:	16
Total Depth:	42	Township:	22S
Diameter:	2	Range:	35E
Completion Date:	01-AUG-86 00:00	Latitude:	283437.40585

Wells and Additional Sources Detail Report

Issue Date: Longitude: 804949.52258
Well Street Address: 3428 Royal Oak Dr.
Documents: https://permitting.sjrwmd.com/apps/idcplg?IdcService=GET_FILE&coreContentOnly=1&RevisionSelectionMethod=Latest&allowInterrupt=1&dDocName=EREG_1918287
Documents URL:

Map Key	Direction	Distance (mi)	Distance (ft)	Elevation (ft)	DB
397	WSW	0.66	3,471.05	24.74	WATER WELLS

Permit:	Static Water Lvl Ft:	13	
Legacy No:	Contractor License:		
Station ID:	246462	Contractor Name:	
Compliance No:	963655	Driller Name:	Emil Gumieny?
Well Use:	19354	County:	Brevard
Type of Work:		Location State:	
Casing Depth:	0	Section:	24
Total Depth:	25	Township:	21S
Diameter:	0	Range:	34E
Completion Date:	06-APR-94 00:00	Latitude:	283440.19016
Issue Date:		Longitude:	804951.86982
Well Street Address:	Worsham Place 3416		
Documents:	https://permitting.sjrwmd.com/apps/idcplg?IdcService=GET_FILE&coreContentOnly=1&RevisionSelectionMethod=Latest&allowInterrupt=1&Renderit on=Web&dDocName=EREG_1769601		
Documents URL:			

Map Key	Direction	Distance (mi)	Distance (ft)	Elevation (ft)	DB
398	E	0.66	3,475.82	14.46	WATER WELLS

Permit:	Static Water Lvl Ft:	8	
Legacy No:	Contractor License:		
Station ID:	262806	Contractor Name:	
Compliance No:	980045	Driller Name:	R. O. Warren Jr.?
Well Use:	19354	County:	Brevard
Type of Work:		Location State:	
Casing Depth:	0	Section:	0
Total Depth:	25	Township:	22S
Diameter:	2	Range:	35E
Completion Date:	25-NOV-96 00:00	Latitude:	283501.41554
Issue Date:		Longitude:	804828.34219
Well Street Address:	565 Sunrise		
Documents:	https://permitting.sjrwmd.com/apps/idcplg?IdcService=GET_FILE&coreContentOnly=1&RevisionSelectionMethod=Latest&allowInterrupt=1&Renderit on=Web&dDocName=EREG_1785684		
Documents URL:			

Map Key	Direction	Distance (mi)	Distance (ft)	Elevation (ft)	DB
---------	-----------	---------------	---------------	----------------	----

Wells and Additional Sources Detail Report

399 SE 0.64 3,398.92 15.32 WATER WELLS

Permit: Static Water Lvl Ft: 11
Legacy No: Contractor License:
Station ID: 247393 Contractor Name:
Compliance No: 964586 Driller Name: Michal Eggert?
Well Use: 19352 County: Brevard
Type of Work: Location State: FL
Casing Depth: 0 Section: 15
Total Depth: 119 Township: 22S
Diameter: 0 Range: 35E
Completion Date: 03-AUG-94 00:00 Latitude: 283431.83726
Issue Date: Longitude: 804842.63462
Well Street Address: 802 Florencia, Circle, FL
Documents: https://permitting.sjrwmd.com/apps/idcplg?IdcService=GET_FILE&coreContentOnly=1&RevisionSelectionMethod=Latest&allowInterrupt=1&RenderItem=Web&dDocName=EREG_1770492
Documents URL:

Map Key	Direction	Distance (mi)	Distance (ft)	Elevation (ft)	DB
400	NNW	0.65	3,420.69	21.95	WATER WELLS

Permit: Static Water Lvl Ft: 3
Legacy No: Contractor License:
Station ID: 395283 Contractor Name:
Compliance No: 1112683 Driller Name: ?
Well Use: 19354 County: Brevard
Type of Work: Location State: FL
Casing Depth: 0 Section: 9
Total Depth: 30 Township: 22S
Diameter: 2 Range: 35E
Completion Date: 27-JUN-89 00:00 Latitude: 283534.77541
Issue Date: Longitude: 804937.835
Well Street Address: 1835 Figure Dr., Titusville, FL 32780
Documents: https://permitting.sjrwmd.com/apps/idcplg?IdcService=GET_FILE&coreContentOnly=1&RevisionSelectionMethod=Latest&allowInterrupt=1&dDocName=EREG_1917894
Documents URL:

Map Key	Direction	Distance (mi)	Distance (ft)	Elevation (ft)	DB
401	SE	0.64	3,405.44	14.12	WATER WELLS

Permit: Static Water Lvl Ft:
Legacy No: Contractor License:
Station ID: 473754 Contractor Name:
Compliance No: 1344538 Driller Name: Keith Barnes
Well Use: 3643 County: Brevard

Wells and Additional Sources Detail Report

Type of Work:		Location State:	
Casing Depth:	73	Section:	15
Total Depth:	90	Township:	22S
Diameter:	2	Range:	35E
Completion Date:	03-NOV-05 00:00	Latitude:	
Issue Date:		Longitude:	
Well Street Address:	757 Florencia Cir; ; FL -		
Documents:	https://permitting.sjrwmd.com/apps/idcplg?IdcService=GET_FILE&coreContentOnly=1&RevisionSelectionMethod=Latest&allowInterrupt=1&dDocName=EREG_6635337		
Documents URL:			

Map Key	Direction	Distance (mi)	Distance (ft)	Elevation (ft)	DB
402	SW	0.66	3,495.91	31.54	WATER WELLS

Permit:		Static Water Lvl Ft:	11
Legacy No:		Contractor License:	
Station ID:	264956	Contractor Name:	
Compliance No:	982195	Driller Name:	EI G?
Well Use:	19354	County:	Brevard
Type of Work:		Location State:	FL
Casing Depth:	0	Section:	9
Total Depth:	27	Township:	22S
Diameter:	2	Range:	35E
Completion Date:	06-MAR-95 00:00	Latitude:	283436.69359
Issue Date:		Longitude:	804949.55498
Well Street Address:	3433 Royal Oak Dr, Titusville, FL 32780		
Documents:	https://permitting.sjrwmd.com/apps/idcplg?IdcService=GET_FILE&coreContentOnly=1&RevisionSelectionMethod=Latest&allowInterrupt=1&RenderItem=Web&dDocName=EREG_1787824		
Documents URL:			

Map Key	Direction	Distance (mi)	Distance (ft)	Elevation (ft)	DB
402	SW	0.66	3,495.91	31.54	WATER WELLS

Permit:		Static Water Lvl Ft:	11
Legacy No:		Contractor License:	
Station ID:	264954	Contractor Name:	
Compliance No:	982193	Driller Name:	EI G?
Well Use:	19354	County:	Brevard
Type of Work:		Location State:	FL
Casing Depth:	0	Section:	9
Total Depth:	27	Township:	22S
Diameter:	0	Range:	35E
Completion Date:	06-MAR-95 00:00	Latitude:	283436.69359
Issue Date:		Longitude:	804949.55498
Well Street Address:	3433 Royal Oak Dr, Titusville, FL 32780		

Wells and Additional Sources Detail Report

Documents: https://permitting.sjrwmd.com/apps/idcplg?IdcService=GET_FILE&coreContentOnly=1&RevisionSelectionMethod=Latest&allowInterrupt=1&RenderItem=Web&dDocName=EREG_1787822

Documents URL:

Map Key	Direction	Distance (mi)	Distance (ft)	Elevation (ft)	DB
403	SE	0.65	3,407.25	15.21	WATER WELLS

Permit:		Static Water Lvl Ft:	
Legacy No:		Contractor License:	
Station ID:	473763	Contractor Name:	
Compliance No:	1344550	Driller Name:	Keith Barnes
Well Use:	3643	County:	Brevard
Type of Work:		Location State:	
Casing Depth:	115	Section:	15
Total Depth:	128	Township:	22S
Diameter:	2	Range:	35E
Completion Date:	04-NOV-05 00:00	Latitude:	
Issue Date:		Longitude:	
Well Street Address:	767 Florencia cir.; ; FL -		
Documents:	https://permitting.sjrwmd.com/apps/idcplg?IdcService=GET_FILE&coreContentOnly=1&RevisionSelectionMethod=Latest&allowInterrupt=1&dDocName=EREG_6635409		

Documents URL:

Map Key	Direction	Distance (mi)	Distance (ft)	Elevation (ft)	DB
404	ESE	0.64	3,402.53	12.60	WATER WELLS

Permit:		Static Water Lvl Ft:	6
Legacy No:		Contractor License:	
Station ID:	124357	Contractor Name:	
Compliance No:	782266	Driller Name:	Paul
Well Use:	19354	County:	Brevard
Type of Work:		Location State:	
Casing Depth:	125	Section:	16
Total Depth:	125	Township:	22S
Diameter:	2	Range:	35E
Completion Date:	30-NOV-01 00:00	Latitude:	283443.20109
Issue Date:		Longitude:	804832.66294
Well Street Address:	615 Country Club Dr		
Documents:	https://permitting.sjrwmd.com/apps/idcplg?IdcService=GET_FILE&coreContentOnly=1&RevisionSelectionMethod=Latest&allowInterrupt=1&RenderItem=Web&dDocName=EREG_1498606		

Documents URL:

Map Key	Direction	Distance (mi)	Distance (ft)	Elevation (ft)	DB
405	WNW	0.62	3,296.08	28.48	WATER WELLS

Wells and Additional Sources Detail Report

Permit:		Static Water Lvl Ft:	15
Legacy No:		Contractor License:	
Station ID:	124309	Contractor Name:	
Compliance No:	782218	Driller Name:	Frank D Boydston
Well Use:	19354	County:	Brevard
Type of Work:		Location State:	
Casing Depth:	40	Section:	8
Total Depth:	40	Township:	22S
Diameter:	2	Range:	35E
Completion Date:	28-JAN-02 00:00	Latitude:	283512.72764
Issue Date:		Longitude:	804957.13086
Well Street Address:	2421 Jaywood Sp		
Documents:	https://permitting.sjrwmd.com/apps/idcplg?IdcService=GET_FILE&coreContentOnly=1&RevisionSelectionMethod=Latest&allowInterrupt=1&Renderit on=Web&dDocName=EREG_1496219		
Documents URL:			

Map Key	Direction	Distance (mi)	Distance (ft)	Elevation (ft)	DB
406	NNW	0.67	3,533.84	20.66	WATER WELLS

Permit:		Static Water Lvl Ft:	8
Legacy No:		Contractor License:	
Station ID:	395232	Contractor Name:	
Compliance No:	1112632	Driller Name:	
Well Use:	0	County:	Brevard
Type of Work:		Location State:	
Casing Depth:	0	Section:	9
Total Depth:	25	Township:	22S
Diameter:	2	Range:	35E
Completion Date:	28-SEP-90 00:00	Latitude:	283537.85111
Issue Date:		Longitude:	804932.10452
Well Street Address:	Lot 5 1800 Lake Side Dr.		
Documents:	https://permitting.sjrwmd.com/apps/idcplg?IdcService=GET_FILE&coreContentOnly=1&RevisionSelectionMethod=Latest&allowInterrupt=1&dDocName=EREG_1917843		
Documents URL:			

Map Key	Direction	Distance (mi)	Distance (ft)	Elevation (ft)	DB
407	WSW	0.67	3,540.53	23.98	WATER WELLS

Permit:		Static Water Lvl Ft:	9
Legacy No:		Contractor License:	
Station ID:	287791	Contractor Name:	
Compliance No:	1005059	Driller Name:	?
Well Use:	19354	County:	Brevard
Type of Work:		Location State:	FL

Wells and Additional Sources Detail Report

Casing Depth:	0	Section:	15
Total Depth:	25	Township:	22S
Diameter:	2	Range:	34E
Completion Date:	30-JUN-93 00:00	Latitude:	283439.44554
Issue Date:		Longitude:	804952.27453
Well Street Address:	3416 Worsham Pl, Titusville, FL 32780		
Documents:	https://permitting.sjrwmd.com/apps/idcplg?IdcService=GET_FILE&coreContentOnly=1&RevisionSelectionMethod=Latest&allowInterrupt=1&RenderItem=Web&dDocName=EREG_1810638		
Documents URL:			

Map Key	Direction	Distance (mi)	Distance (ft)	Elevation (ft)	DB
408	NW	0.64	3,405.23	22.67	WATER WELLS

Permit:		Static Water Lvl Ft:	8
Legacy No:		Contractor License:	
Station ID:	346214	Contractor Name:	
Compliance No:	1063597	Driller Name:	?
Well Use:	19354	County:	Brevard
Type of Work:		Location State:	FL
Casing Depth:	0	Section:	0
Total Depth:	24	Township:	
Diameter:	2	Range:	
Completion Date:	13-JUN-94 00:00	Latitude:	283531.62088
Issue Date:		Longitude:	804943.59727
Well Street Address:	2297 Heritage, Titusville, FL 32780		
Documents:	https://permitting.sjrwmd.com/apps/idcplg?IdcService=GET_FILE&coreContentOnly=1&RevisionSelectionMethod=Latest&allowInterrupt=1&dDocName=EREG_1869371		
Documents URL:			

Map Key	Direction	Distance (mi)	Distance (ft)	Elevation (ft)	DB
409	N	0.71	3,735.12	24.13	WATER WELLS

Permit:		Static Water Lvl Ft:	0
Legacy No:		Contractor License:	
Station ID:	124330	Contractor Name:	
Compliance No:	782239	Driller Name:	Paul
Well Use:	19354	County:	Brevard
Type of Work:		Location State:	
Casing Depth:	195	Section:	9
Total Depth:	195	Township:	22S
Diameter:	2	Range:	35E
Completion Date:	03-MAY-97 00:00	Latitude:	283541.13607
Issue Date:		Longitude:	804921.00828
Well Street Address:	1722 Golfview		
Documents:	https://permitting.sjrwmd.com/apps/idcplg?IdcService=GET_FILE&coreContentOnly=1&RevisionSelectionMethod=Latest&allowInterrupt=1&RenderItem=Web&dDocName=EREG_1869371		
Documents URL:			

Wells and Additional Sources Detail Report

on=Web&dDocName=EREG_1498265

Documents URL:

Map Key	Direction	Distance (mi)	Distance (ft)	Elevation (ft)	DB
410	NW	0.65	3,427.76	23.03	WATER WELLS

Permit:		Static Water Lvl Ft:	5
Legacy No:		Contractor License:	
Station ID:	346223	Contractor Name:	
Compliance No:	1063606	Driller Name:	?
Well Use:	19354	County:	Brevard
Type of Work:		Location State:	FL
Casing Depth:	0	Section:	0
Total Depth:	25	Township:	
Diameter:	2	Range:	
Completion Date:	04-APR-94 00:00	Latitude:	283531.80444
Issue Date:		Longitude:	804943.74113
Well Street Address:	2299 Heritage Dr., Titusville, FL 32780		
Documents:	https://permitting.sjrwmd.com/apps/idcplg?IdcService=GET_FILE&coreContentOnly=1&RevisionSelectionMethod=Latest&allowInterrupt=1&dDocName=EREG_1869380		

Documents URL:

Map Key	Direction	Distance (mi)	Distance (ft)	Elevation (ft)	DB
411	WSW	0.68	3,569.70	24.05	WATER WELLS

Permit:		Static Water Lvl Ft:	
Legacy No:		Contractor License:	
Station ID:	473745	Contractor Name:	
Compliance No:	1344523	Driller Name:	David Cullen
Well Use:	3643	County:	Brevard
Type of Work:		Location State:	FL
Casing Depth:	20	Section:	17
Total Depth:	30	Township:	22S
Diameter:	2	Range:	35E
Completion Date:	15-OCT-05 00:00	Latitude:	
Issue Date:		Longitude:	
Well Street Address:	3416 Worsham PL.; Titusville; FL - 32780		
Documents:	https://permitting.sjrwmd.com/apps/idcplg?IdcService=GET_FILE&coreContentOnly=1&RevisionSelectionMethod=Latest&allowInterrupt=1&dDocName=EREG_6635214		

Documents URL:

Map Key	Direction	Distance (mi)	Distance (ft)	Elevation (ft)	DB
412	NNW	0.66	3,506.74	21.54	WATER WELLS

Wells and Additional Sources Detail Report

Permit:		Static Water Lvl Ft:	6
Legacy No:		Contractor License:	
Station ID:	300425	Contractor Name:	
Compliance No:	1017695	Driller Name:	Emil Guy
Well Use:	19354	County:	Brevard
Type of Work:		Location State:	FL
Casing Depth:	0	Section:	17
Total Depth:	24	Township:	22S
Diameter:	2	Range:	35E
Completion Date:	12-MAY-87 00:00	Latitude:	283535.64956
Issue Date:		Longitude:	804937.9969
Well Street Address:	1820 Figtree, Titusville, FL 32780		
Documents:	https://permitting.sjrwmd.com/apps/idcplg?IdcService=GET_FILE&coreContentOnly=1&RevisionSelectionMethod=Latest&allowInterrupt=1&Renderit on=Web&dDocName=EREG_1823162		
Documents URL:			

Map Key	Direction	Distance (mi)	Distance (ft)	Elevation (ft)	DB
413	WNW	0.64	3,353.27	27.72	WATER WELLS

Permit:		Static Water Lvl Ft:	6
Legacy No:		Contractor License:	
Station ID:	395180	Contractor Name:	
Compliance No:	1112580	Driller Name:	?
Well Use:	0	County:	Brevard
Type of Work:		Location State:	FL
Casing Depth:	0	Section:	8
Total Depth:	30	Township:	22S
Diameter:	2	Range:	35E
Completion Date:	28-AUG-89 00:00	Latitude:	283512.8895
Issue Date:		Longitude:	804957.74599
Well Street Address:	2420 Jaywood Dr, Titusville, FL 32780		
Documents:	https://permitting.sjrwmd.com/apps/idcplg?IdcService=GET_FILE&coreContentOnly=1&RevisionSelectionMethod=Latest&allowInterrupt=1&dDocName=EREG_1917791		
Documents URL:			

Map Key	Direction	Distance (mi)	Distance (ft)	Elevation (ft)	DB
414	NNW	0.70	3,683.71	22.48	WATER WELLS

Permit:		Static Water Lvl Ft:	5
Legacy No:		Contractor License:	
Station ID:	288112	Contractor Name:	
Compliance No:	1005380	Driller Name:	George Hayes?
Well Use:	19354	County:	Brevard
Type of Work:		Location State:	
Casing Depth:	0	Section:	9

Wells and Additional Sources Detail Report

Total Depth:	82	Township:	22S
Diameter:	2	Range:	35E
Completion Date:	01-APR-93 00:00	Latitude:	283540.40876
Issue Date:		Longitude:	804925.9208
Well Street Address:	1745 Echo Dr, Titusville		
Documents:	https://permitting.sjrwmd.com/apps/idcplg?IdcService=GET_FILE&coreContentOnly=1&RevisionSelectionMethod=Latest&allowInterrupt=1&RenderItem=Web&dDocName=EREG_1810958		
Documents URL:			

Map Key	Direction	Distance (mi)	Distance (ft)	Elevation (ft)	DB
414	NNW	0.70	3,683.71	22.48	WATER WELLS

Permit:		Static Water Lvl Ft:	0
Legacy No:		Contractor License:	
Station ID:	124543	Contractor Name:	
Compliance No:	782477	Driller Name:	George Hayes
Well Use:	19354	County:	Brevard
Type of Work:		Location State:	
Casing Depth:	52	Section:	9
Total Depth:	82	Township:	22S
Diameter:	3	Range:	35E
Completion Date:	01-APR-93 00:00	Latitude:	283540.40876
Issue Date:		Longitude:	804925.9208
Well Street Address:	1745 Echo Dr		
Documents:	https://permitting.sjrwmd.com/apps/idcplg?IdcService=GET_FILE&coreContentOnly=1&RevisionSelectionMethod=Latest&allowInterrupt=1&RenderItem=Web&dDocName=EREG_1498142		
Documents URL:			

Map Key	Direction	Distance (mi)	Distance (ft)	Elevation (ft)	DB
415	SW	0.68	3,597.33	31.06	WATER WELLS

Permit:		Static Water Lvl Ft:	11
Legacy No:		Contractor License:	
Station ID:	264952	Contractor Name:	
Compliance No:	982191	Driller Name:	EI G?
Well Use:	19354	County:	Brevard
Type of Work:		Location State:	FL
Casing Depth:	0	Section:	9
Total Depth:	26	Township:	22S
Diameter:	0	Range:	35E
Completion Date:	06-MAR-95 00:00	Latitude:	283435.49569
Issue Date:		Longitude:	804949.9435
Well Street Address:	3439 Royal Oak Dr, Titusville, FL 32780		
Documents:	https://permitting.sjrwmd.com/apps/idcplg?IdcService=GET_FILE&coreContentOnly=1&RevisionSelectionMethod=Latest&allowInterrupt=1&RenderItem=Web&dDocName=EREG_1787820		

Wells and Additional Sources Detail Report

Documents URL:

Map Key	Direction	Distance (mi)	Distance (ft)	Elevation (ft)	DB
415	SW	0.68	3,597.33	31.06	WATER WELLS

Permit:		Static Water Lvl Ft:	11
Legacy No:		Contractor License:	
Station ID:	264972	Contractor Name:	
Compliance No:	982211	Driller Name:	EI G?
Well Use:	19354	County:	Brevard
Type of Work:		Location State:	FL
Casing Depth:	0	Section:	9
Total Depth:	26	Township:	22S
Diameter:	2	Range:	35E
Completion Date:	06-MAR-95 00:00	Latitude:	283435.49569
Issue Date:		Longitude:	804949.9435
Well Street Address:	3439 Royal Oak Dr, Titusville, FL 32780		
Documents:	https://permitting.sjrwmd.com/apps/idcplg?IdcService=GET_FILE&coreContentOnly=1&RevisionSelectionMethod=Latest&allowInterrupt=1&RenderItem=Web&dDocName=EREG_1787840		

Documents URL:

Map Key	Direction	Distance (mi)	Distance (ft)	Elevation (ft)	DB
416	NNE	0.71	3,734.97	19.79	WATER WELLS

Permit:		Static Water Lvl Ft:	12
Legacy No:		Contractor License:	
Station ID:	124700	Contractor Name:	
Compliance No:	782634	Driller Name:	Paul
Well Use:	19354	County:	Brevard
Type of Work:		Location State:	
Casing Depth:	120	Section:	9
Total Depth:	120	Township:	22S
Diameter:	2	Range:	35E
Completion Date:	17-JUN-99 00:00	Latitude:	283540.70015
Issue Date:		Longitude:	804900.73258
Well Street Address:	1725 Elica Beth Ave		
Documents:	https://permitting.sjrwmd.com/apps/idcplg?IdcService=GET_FILE&coreContentOnly=1&RevisionSelectionMethod=Latest&allowInterrupt=1&RenderItem=Web&dDocName=EREG_1498597		

Documents URL:

Map Key	Direction	Distance (mi)	Distance (ft)	Elevation (ft)	DB
417	E	0.69	3,635.88	13.86	WATER WELLS

Permit:		Static Water Lvl Ft:	8
Legacy No:		Contractor License:	

Wells and Additional Sources Detail Report

Station ID:	395770	Contractor Name:	
Compliance No:	1113170	Driller Name:	?
Well Use:	19354	County:	Brevard
Type of Work:		Location State:	FL
Casing Depth:	0	Section:	15
Total Depth:	45	Township:	22S
Diameter:	2	Range:	35E
Completion Date:	01-JUL-87 00:00	Latitude:	283503.95387
Issue Date:		Longitude:	804826.8677
Well Street Address:	525 Harrison St, Titusville, FL 32780		
Documents:	https://permitting.sjrwmd.com/apps/idcplg?IdcService=GET_FILE&coreContentOnly=1&RevisionSelectionMethod=Latest&allowInterrupt=1&dDocName=EREGL_1918379		
Documents URL:			

Map Key	Direction	Distance (mi)	Distance (ft)	Elevation (ft)	DB
418	NW	0.66	3,481.79	22.92	WATER WELLS

Permit:		Static Water Lvl Ft:	5
Legacy No:		Contractor License:	
Station ID:	122529	Contractor Name:	
Compliance No:	780403	Driller Name:	Jesse Benton?
Well Use:	19354	County:	Brevard
Type of Work:		Location State:	
Casing Depth:	25	Section:	9
Total Depth:	25	Township:	22S
Diameter:	2	Range:	35E
Completion Date:	22-JUL-02 00:00	Latitude:	283532.34725
Issue Date:		Longitude:	804943.92163
Well Street Address:	2282 Heritage Dr		
Documents:	https://permitting.sjrwmd.com/apps/idcplg?IdcService=GET_FILE&coreContentOnly=1&RevisionSelectionMethod=Latest&allowInterrupt=1&Renderit=Web&dDocName=EREGL_1499209		
Documents URL:			

Map Key	Direction	Distance (mi)	Distance (ft)	Elevation (ft)	DB
418	NW	0.66	3,481.79	22.92	WATER WELLS

Permit:		Static Water Lvl Ft:	5
Legacy No:		Contractor License:	
Station ID:	122536	Contractor Name:	
Compliance No:	780410	Driller Name:	Jesse Benton?
Well Use:	19354	County:	Brevard
Type of Work:		Location State:	
Casing Depth:	25	Section:	9
Total Depth:	25	Township:	22S
Diameter:	2	Range:	35E

Wells and Additional Sources Detail Report

Completion Date: 22-JUL-02 00:00 Latitude: 283532.34725
Issue Date: Longitude: 804943.92163
Well Street Address: 2282 Heritage Dr
Documents: https://permitting.sjrwmd.com/apps/idcplg?IdcService=GET_FILE&coreContentOnly=1&RevisionSelectionMethod=Latest&allowInterrupt=1&RenderItem=Web&dDocName=EREG_1498508
Documents URL:

Map Key	Direction	Distance (mi)	Distance (ft)	Elevation (ft)	DB
418	NW	0.66	3,481.79	22.92	WATER WELLS

Permit:		Static Water Lvl Ft:	5
Legacy No:		Contractor License:	
Station ID:	124476	Contractor Name:	
Compliance No:	782410	Driller Name:	Jesse BEnton
Well Use:	19354	County:	Brevard
Type of Work:		Location State:	
Casing Depth:	0	Section:	9
Total Depth:	25	Township:	22S
Diameter:	0	Range:	35E
Completion Date:	22-JUL-02 00:00	Latitude:	283532.34725
Issue Date:		Longitude:	804943.92163
Well Street Address:	2282 Heritage Dr		
Documents:	https://permitting.sjrwmd.com/apps/idcplg?IdcService=GET_FILE&coreContentOnly=1&RevisionSelectionMethod=Latest&allowInterrupt=1&RenderItem=Web&dDocName=EREG_1500216		
Documents URL:			

Map Key	Direction	Distance (mi)	Distance (ft)	Elevation (ft)	DB
419	NNW	0.68	3,603.67	22.03	WATER WELLS

Permit:		Static Water Lvl Ft:	8
Legacy No:		Contractor License:	
Station ID:	300428	Contractor Name:	
Compliance No:	1017698	Driller Name:	Russell Miller?
Well Use:	19352	County:	Brevard
Type of Work:		Location State:	FL
Casing Depth:	0	Section:	17
Total Depth:	25	Township:	22S
Diameter:		Range:	35E
Completion Date:	23-MAR-87 00:00	Latitude:	283537.85111
Issue Date:		Longitude:	804934.72694
Well Street Address:	1755 Apricot, Titusville, FL 32780		
Documents:	https://permitting.sjrwmd.com/apps/idcplg?IdcService=GET_FILE&coreContentOnly=1&RevisionSelectionMethod=Latest&allowInterrupt=1&RenderItem=Web&dDocName=EREG_1823165		
Documents URL:			

Wells and Additional Sources Detail Report

Map Key	Direction	Distance (mi)	Distance (ft)	Elevation (ft)	DB
420	NNW	0.67	3,563.78	22.07	WATER WELLS

Permit:		Static Water Lvl Ft:	4		
Legacy No:		Contractor License:			
Station ID:	124408	Contractor Name:			
Compliance No:	782342	Driller Name:	Billy Douglas		
Well Use:	19354	County:	Brevard		
Type of Work:		Location State:			
Casing Depth:	25	Section:	9		
Total Depth:	25	Township:	22S		
Diameter:	2	Range:	35E		
Completion Date:	05-MAR-98 00:00	Latitude:	283536.29706		
Issue Date:		Longitude:	804937.93213		
Well Street Address:	1804 Figtree Drive				
Documents:	https://permitting.sjrwmd.com/apps/idcplg?IdcService=GET_FILE&coreContentOnly=1&RevisionSelectionMethod=Latest&allowInterrupt=1&RenderItem=Web&dDocName=EREG_1497681				
Documents URL:					

Map Key	Direction	Distance (mi)	Distance (ft)	Elevation (ft)	DB
421	SW	0.69	3,625.41	21.91	WATER WELLS

Permit:		Static Water Lvl Ft:	10		
Legacy No:		Contractor License:			
Station ID:	123790	Contractor Name:			
Compliance No:	781699	Driller Name:	Peter Lankenau		
Well Use:	19354	County:	Brevard		
Type of Work:		Location State:			
Casing Depth:	20	Section:	16		
Total Depth:	25	Township:	22S		
Diameter:	2	Range:	35E		
Completion Date:	10-SEP-99 00:00	Latitude:	283432.35526		
Issue Date:		Longitude:	804947.22395		
Well Street Address:	2271 Sarazen Ct				
Documents:	https://permitting.sjrwmd.com/apps/idcplg?IdcService=GET_FILE&coreContentOnly=1&RevisionSelectionMethod=Latest&allowInterrupt=1&RenderItem=Web&dDocName=EREG_1496374				
Documents URL:					

Map Key	Direction	Distance (mi)	Distance (ft)	Elevation (ft)	DB
422	WSW	0.69	3,641.48	22.91	WATER WELLS

Permit:		Static Water Lvl Ft:	10		
Legacy No:		Contractor License:			
Station ID:	395771	Contractor Name:			

Wells and Additional Sources Detail Report

Compliance No:	1113171	Driller Name:	
Well Use:	0	County:	Brevard
Type of Work:		Location State:	
Casing Depth:	0	Section:	15
Total Depth:	25	Township:	22S
Diameter:	2	Range:	35E
Completion Date:	02-JUN-87 00:00	Latitude:	283438.15051
Issue Date:		Longitude:	804952.69541
Well Street Address:	3427 Worsham, Titusville		
Documents:	https://permitting.sjrwmd.com/apps/idcplg?IdcService=GET_FILE&coreContentOnly=1&RevisionSelectionMethod=Latest&allowInterrupt=1&dDocName=EREG_1918380		
Documents URL:			

Map Key	Direction	Distance (mi)	Distance (ft)	Elevation (ft)	DB
423	NNW	0.71	3,771.46	21.58	WATER WELLS

Permit:		Static Water Lvl Ft:	12
Legacy No:		Contractor License:	
Station ID:	124680	Contractor Name:	
Compliance No:	782614	Driller Name:	Paul
Well Use:	19354	County:	Brevard
Type of Work:		Location State:	
Casing Depth:	80	Section:	9
Total Depth:	80	Township:	22S
Diameter:	2	Range:	35E
Completion Date:	09-JUN-99 00:00	Latitude:	283541.28292
Issue Date:		Longitude:	804925.9208
Well Street Address:	1715 Echo Dr		
Documents:	https://permitting.sjrwmd.com/apps/idcplg?IdcService=GET_FILE&coreContentOnly=1&RevisionSelectionMethod=Latest&allowInterrupt=1&Renderit=Web&dDocName=EREG_1497291		
Documents URL:			

Map Key	Direction	Distance (mi)	Distance (ft)	Elevation (ft)	DB
424	NW	0.67	3,558.93	24.48	WATER WELLS

Permit:		Static Water Lvl Ft:	9
Legacy No:		Contractor License:	
Station ID:	263205	Contractor Name:	
Compliance No:	980444	Driller Name:	Paul Gry?
Well Use:	19352	County:	Brevard
Type of Work:		Location State:	
Casing Depth:	0	Section:	0
Total Depth:	24	Township:	22S
Diameter:	2	Range:	35E
Completion Date:	25-NOV-96 00:00	Latitude:	283534.55171

Wells and Additional Sources Detail Report

Issue Date: Longitude: 804941.63628
Well Street Address: 1981 Dipol Ct
Documents: https://permitting.sjrwmd.com/apps/idcplg?IdcService=GET_FILE&coreContentOnly=1&RevisionSelectionMethod=Latest&allowInterrupt=1&RenderItem=Web&dDocName=EREG_1786083
Documents URL:

Map Key	Direction	Distance (mi)	Distance (ft)	Elevation (ft)	DB
425	NNW	0.68	3,609.15	22.40	WATER WELLS

Permit:		Static Water Lvl Ft:	8
Legacy No:		Contractor License:	
Station ID:	124857	Contractor Name:	
Compliance No:	782791	Driller Name:	Willis + Benji
Well Use:	19354	County:	Brevard
Type of Work:		Location State:	
Casing Depth:	20	Section:	9
Total Depth:	20	Township:	22S
Diameter:	2	Range:	35E
Completion Date:	06-AUG-99 00:00	Latitude:	283536.81506
Issue Date:		Longitude:	804937.86737
Well Street Address:	1800 Figtree		
Documents:	https://permitting.sjrwmd.com/apps/idcplg?IdcService=GET_FILE&coreContentOnly=1&RevisionSelectionMethod=Latest&allowInterrupt=1&RenderItem=Web&dDocName=EREG_1502357		
Documents URL:			

Map Key	Direction	Distance (mi)	Distance (ft)	Elevation (ft)	DB
426	E	0.70	3,716.92	14.78	WATER WELLS

Permit:		Static Water Lvl Ft:	6
Legacy No:		Contractor License:	
Station ID:	287790	Contractor Name:	
Compliance No:	1005058	Driller Name:	?
Well Use:	19354	County:	Brevard
Type of Work:		Location State:	
Casing Depth:	0	Section:	15
Total Depth:	26	Township:	22S
Diameter:	2	Range:	34E
Completion Date:	23-JUN-93 00:00	Latitude:	283508.95618
Issue Date:		Longitude:	804826.96137
Well Street Address:	525 Concord		
Documents:	https://permitting.sjrwmd.com/apps/idcplg?IdcService=GET_FILE&coreContentOnly=1&RevisionSelectionMethod=Latest&allowInterrupt=1&RenderItem=Web&dDocName=EREG_1810637		
Documents URL:			

Map Key	Direction	Distance (mi)	Distance (ft)	Elevation (ft)	DB
---------	-----------	---------------	---------------	----------------	----

Wells and Additional Sources Detail Report

427 SSE 0.69 3,653.59 27.91 WATER WELLS

Permit: Static Water Lvl Ft: 16
Legacy No: Contractor License:
Station ID: 351297 Contractor Name:
Compliance No: 1068681 Driller Name: ?
Well Use: 19354 County: Brevard
Type of Work: Location State: FL
Casing Depth: 0 Section: 16
Total Depth: 147 Township: 22S
Diameter: 4 Range: 35E
Completion Date: 06-DEC-91 00:00 Latitude: 283424.94128
Issue Date: Longitude: 804849.53064
Well Street Address: 3675 Muirfield Dr., Titusville, FL 32780
Documents: https://permitting.sjrwmd.com/apps/idcplg?IdcService=GET_FILE&coreContentOnly=1&RevisionSelectionMethod=Latest&allowInterrupt=1&dDocName=EREG_1874417
Documents URL:

Map Key	Direction	Distance (mi)	Distance (ft)	Elevation (ft)	DB
428	NNW	0.71	3,770.51	20.52	WATER WELLS

Permit: Static Water Lvl Ft: 12
Legacy No: Contractor License:
Station ID: 124604 Contractor Name:
Compliance No: 782538 Driller Name: Paul
Well Use: 19354 County: Brevard
Type of Work: Location State:
Casing Depth: 70 Section: 9
Total Depth: 70 Township: 22S
Diameter: 2 Range: 35E
Completion Date: 14-JAN-99 00:00 Latitude: 283541.15342
Issue Date: Longitude: 804927.05394
Well Street Address: 1725 Lakeside Dr
Documents: https://permitting.sjrwmd.com/apps/idcplg?IdcService=GET_FILE&coreContentOnly=1&RevisionSelectionMethod=Latest&allowInterrupt=1&RenderItem=Web&dDocName=EREG_1502345
Documents URL:

Map Key	Direction	Distance (mi)	Distance (ft)	Elevation (ft)	DB
429	WSW	0.70	3,676.81	22.41	WATER WELLS

Permit: Static Water Lvl Ft: 5
Legacy No: Contractor License:
Station ID: 351296 Contractor Name:
Compliance No: 1068680 Driller Name: ?
Well Use: 19354 County: Brevard

Wells and Additional Sources Detail Report

Type of Work:		Location State:	
Casing Depth:	0	Section:	16
Total Depth:	29	Township:	22S
Diameter:	2	Range:	35E
Completion Date:	21-FEB-91 00:00	Latitude:	283437.85912
Issue Date:		Longitude:	804952.95443
Well Street Address:	3431 Worsham Pl.		
Documents:	https://permitting.sjrwmd.com/apps/idcplg?IdcService=GET_FILE&coreContentOnly=1&RevisionSelectionMethod=Latest&allowInterrupt=1&dDocName=EREG_1874416		
Documents URL:			

Map Key	Direction	Distance (mi)	Distance (ft)	Elevation (ft)	DB
430	E	0.70	3,719.64	14.17	WATER WELLS

Permit:		Static Water Lvl Ft:	
Legacy No:		Contractor License:	
Station ID:	473757	Contractor Name:	
Compliance No:	1344544	Driller Name:	Peter Lankenau
Well Use:	3643	County:	Brevard
Type of Work:		Location State:	
Casing Depth:	20	Section:	15
Total Depth:	25	Township:	22S
Diameter:	2	Range:	35E
Completion Date:	19-MAY-05 00:00	Latitude:	
Issue Date:		Longitude:	
Well Street Address:	500 Harrison St.; ; FL -		
Documents:	https://permitting.sjrwmd.com/apps/idcplg?IdcService=GET_FILE&coreContentOnly=1&RevisionSelectionMethod=Latest&allowInterrupt=1&dDocName=EREG_6635361		
Documents URL:			

Map Key	Direction	Distance (mi)	Distance (ft)	Elevation (ft)	DB
431	NNE	0.72	3,777.31	20.32	WATER WELLS

Permit:		Static Water Lvl Ft:	16
Legacy No:		Contractor License:	
Station ID:	395217	Contractor Name:	
Compliance No:	1112617	Driller Name:	?
Well Use:	19354	County:	Brevard
Type of Work:		Location State:	
Casing Depth:	0	Section:	9
Total Depth:	112	Township:	22S
Diameter:	2	Range:	35E
Completion Date:	05-JUN-87 00:00	Latitude:	283539.76127
Issue Date:		Longitude:	804854.77548
Well Street Address:	1724 Craig Ave		

Wells and Additional Sources Detail Report

Documents: https://permitting.sjrwmd.com/apps/idcplg?IdcService=GET_FILE&coreContentOnly=1&RevisionSelectionMethod=Latest&allowInterrupt=1&dDocName=EREG_1917828

Documents URL:

Map Key	Direction	Distance (mi)	Distance (ft)	Elevation (ft)	DB
432	NNW	0.72	3,783.97	19.92	WATER WELLS

Permit:		Static Water Lvl Ft:	10
Legacy No:		Contractor License:	
Station ID:	287789	Contractor Name:	
Compliance No:	1005057	Driller Name:	George Hayes?
Well Use:	19352	County:	Brevard
Type of Work:		Location State:	
Casing Depth:	0	Section:	9
Total Depth:	115	Township:	22S
Diameter:	2	Range:	34E
Completion Date:	27-OCT-93 00:00	Latitude:	283541.18579
Issue Date:		Longitude:	804927.86333
Well Street Address:	1730 Lakeside Dr, Titusville		
Documents:	https://permitting.sjrwmd.com/apps/idcplg?IdcService=GET_FILE&coreContentOnly=1&RevisionSelectionMethod=Latest&allowInterrupt=1&RenderitOn=Web&dDocName=EREG_1810636		

Documents URL:

Map Key	Direction	Distance (mi)	Distance (ft)	Elevation (ft)	DB
433	NNW	0.69	3,663.61	23.33	WATER WELLS

Permit:		Static Water Lvl Ft:	9
Legacy No:		Contractor License:	
Station ID:	395220	Contractor Name:	
Compliance No:	1112620	Driller Name:	?
Well Use:	19354	County:	Brevard
Type of Work:		Location State:	
Casing Depth:	0	Section:	9
Total Depth:	24	Township:	22S
Diameter:	2	Range:	35E
Completion Date:	06-MAY-87 00:00	Latitude:	283537.52736
Issue Date:		Longitude:	804937.54362
Well Street Address:	1765 Figtree		
Documents:	https://permitting.sjrwmd.com/apps/idcplg?IdcService=GET_FILE&coreContentOnly=1&RevisionSelectionMethod=Latest&allowInterrupt=1&dDocName=EREG_1917831		

Documents URL:

Map Key	Direction	Distance (mi)	Distance (ft)	Elevation (ft)	DB
433	NNW	0.69	3,663.61	23.33	WATER WELLS

Wells and Additional Sources Detail Report

Permit:		Static Water Lvl Ft:	9
Legacy No:		Contractor License:	
Station ID:	395204	Contractor Name:	
Compliance No:	1112604	Driller Name:	
Well Use:	19354	County:	Brevard
Type of Work:		Location State:	
Casing Depth:	0	Section:	9
Total Depth:	24	Township:	22S
Diameter:	2	Range:	35E
Completion Date:	06-MAY-87 00:00	Latitude:	283537.52736
Issue Date:		Longitude:	804937.54362
Well Street Address:	1765 Figtree		
Documents:	https://permitting.sjrwmd.com/apps/idcplg?IdcService=GET_FILE&coreContentOnly=1&RevisionSelectionMethod=Latest&allowInterrupt=1&dDocName=EREG_1917815		
Documents URL:			

Map Key	Direction	Distance (mi)	Distance (ft)	Elevation (ft)	DB
434	N	0.74	3,915.82	27.15	WATER WELLS

Permit:		Static Water Lvl Ft:	17
Legacy No:		Contractor License:	
Station ID:	395187	Contractor Name:	
Compliance No:	1112587	Driller Name:	?
Well Use:	19354	County:	Brevard
Type of Work:		Location State:	FL
Casing Depth:	0	Section:	9
Total Depth:	33	Township:	22S
Diameter:	2	Range:	35E
Completion Date:	27-JUL-87 00:00	Latitude:	283542.93406
Issue Date:		Longitude:	804919.76941
Well Street Address:	1685 Hilldole Rd, Titusville, FL		
Documents:	https://permitting.sjrwmd.com/apps/idcplg?IdcService=GET_FILE&coreContentOnly=1&RevisionSelectionMethod=Latest&allowInterrupt=1&dDocName=EREG_1917798		
Documents URL:			

Map Key	Direction	Distance (mi)	Distance (ft)	Elevation (ft)	DB
435	WNW	0.66	3,500.19	25.87	WATER WELLS

Permit:		Static Water Lvl Ft:	10
Legacy No:		Contractor License:	
Station ID:	395119	Contractor Name:	
Compliance No:	1112519	Driller Name:	
Well Use:	19354	County:	Brevard
Type of Work:		Location State:	

Wells and Additional Sources Detail Report

Casing Depth:	0	Section:	8
Total Depth:	22	Township:	22S
Diameter:	2	Range:	35E
Completion Date:	17-APR-87 00:00	Latitude:	283512.85714
Issue Date:		Longitude:	804959.4619
Well Street Address:	2416 Jaywood		
Documents:	https://permitting.sjrwmd.com/apps/idcplg?IdcService=GET_FILE&coreContentOnly=1&RevisionSelectionMethod=Latest&allowInterrupt=1&dDocName=EREG_1917730		
Documents URL:			

Map Key	Direction	Distance (mi)	Distance (ft)	Elevation (ft)	DB
436	WNW	0.66	3,509.29	26.32	WATER WELLS

Permit:		Static Water Lvl Ft:	10
Legacy No:		Contractor License:	
Station ID:	167010	Contractor Name:	
Compliance No:	832052	Driller Name:	Wile Palph?
Well Use:	19354	County:	Brevard
Type of Work:		Location State:	
Casing Depth:	25	Section:	8
Total Depth:	25	Township:	22S
Diameter:	2	Range:	35E
Completion Date:	15-MAY-03 00:00	Latitude:	283512.66288
Issue Date:		Longitude:	804959.62379
Well Street Address:	2415 Jaywood Dr		
Documents:	https://permitting.sjrwmd.com/apps/idcplg?IdcService=GET_FILE&coreContentOnly=1&RevisionSelectionMethod=Latest&allowInterrupt=1&RenderItem=Web&dDocName=EREG_1541982		
Documents URL:			

Map Key	Direction	Distance (mi)	Distance (ft)	Elevation (ft)	DB
436	WNW	0.66	3,509.29	26.32	WATER WELLS

Permit:		Static Water Lvl Ft:	10
Legacy No:		Contractor License:	
Station ID:	167054	Contractor Name:	
Compliance No:	832096	Driller Name:	Wile Palph?
Well Use:	19354	County:	Brevard
Type of Work:		Location State:	
Casing Depth:	25	Section:	8
Total Depth:	25	Township:	22S
Diameter:	2	Range:	35E
Completion Date:	15-MAY-03 00:00	Latitude:	283512.66288
Issue Date:		Longitude:	804959.62379
Well Street Address:	2415 Jaywood Dr		
Documents:	https://permitting.sjrwmd.com/apps/idcplg?IdcService=GET_FILE&coreContentOnly=1&RevisionSelectionMethod=Latest&allowInterrupt=1&RenderItem=Web&dDocName=EREG_1541982		

Wells and Additional Sources Detail Report

on=Web&dDocName=EREg_1542442

Documents URL:

Map Key	Direction	Distance (mi)	Distance (ft)	Elevation (ft)	DB
437	ESE	0.69	3,625.07	11.80	WATER WELLS

Permit:		Static Water Lvl Ft:	6
Legacy No:		Contractor License:	
Station ID:	395723	Contractor Name:	
Compliance No:	1113123	Driller Name:	?
Well Use:	19354	County:	Brevard
Type of Work:		Location State:	
Casing Depth:	0	Section:	15
Total Depth:	88	Township:	22S
Diameter:	2	Range:	35E
Completion Date:	11-APR-88 00:00	Latitude:	283441.83669
Issue Date:		Longitude:	804830.63553
Well Street Address:	605 Country Club		
Documents:	https://permitting.sjrwmd.com/apps/idcplg?IdcService=GET_FILE&coreContentOnly=1&RevisionSelectionMethod=Latest&allowInterrupt=1&dDocName=EREg_1918333		

Documents URL:

Map Key	Direction	Distance (mi)	Distance (ft)	Elevation (ft)	DB
438	NW	0.69	3,624.70	24.15	WATER WELLS

Permit:		Static Water Lvl Ft:	7
Legacy No:		Contractor License:	
Station ID:	124645	Contractor Name:	
Compliance No:	782579	Driller Name:	Paul Smith?
Well Use:	19354	County:	Brevard
Type of Work:		Location State:	
Casing Depth:	0	Section:	9
Total Depth:	25	Township:	22S
Diameter:	0	Range:	35E
Completion Date:	02-FEB-99 00:00	Latitude:	283534.84018
Issue Date:		Longitude:	804942.52948
Well Street Address:	1903 Dipol Courtway		
Documents:	https://permitting.sjrwmd.com/apps/idcplg?IdcService=GET_FILE&coreContentOnly=1&RevisionSelectionMethod=Latest&allowInterrupt=1&Renderon=Web&dDocName=EREg_1498586		

Documents URL:

Map Key	Direction	Distance (mi)	Distance (ft)	Elevation (ft)	DB
439	N	0.74	3,905.44	25.34	WATER WELLS

Permit:	Static Water Lvl Ft:	10
---------	----------------------	----

Wells and Additional Sources Detail Report

Legacy No:		Contractor License:	
Station ID:	395294	Contractor Name:	
Compliance No:	1112694	Driller Name:	?
Well Use:	19354	County:	Brevard
Type of Work:		Location State:	FL
Casing Depth:	0	Section:	9
Total Depth:	25	Township:	22S
Diameter:	2	Range:	35E
Completion Date:	15-NOV-89 00:00	Latitude:	283542.80456
Issue Date:		Longitude:	804922.65085
Well Street Address:	1675 Golfview, Titusville, FL 32780		
Documents:	https://permitting.sjrwmd.com/apps/idcplg?IdcService=GET_FILE&coreContentOnly=1&RevisionSelectionMethod=Latest&allowInterrupt=1&dDocName=EREG_1917905		
Documents URL:			

Map Key	Direction	Distance (mi)	Distance (ft)	Elevation (ft)	DB
440	NNW	0.74	3,912.88	22.66	WATER WELLS

Permit:		Static Water Lvl Ft:	7
Legacy No:		Contractor License:	
Station ID:	395276	Contractor Name:	
Compliance No:	1112676	Driller Name:	?
Well Use:	19354	County:	Brevard
Type of Work:		Location State:	FL
Casing Depth:	0	Section:	9
Total Depth:	30	Township:	22S
Diameter:	2	Range:	35E
Completion Date:	06-DEC-89 00:00	Latitude:	283542.86933
Issue Date:		Longitude:	804922.9746
Well Street Address:	1660 Golfview, Titusville, FL		
Documents:	https://permitting.sjrwmd.com/apps/idcplg?IdcService=GET_FILE&coreContentOnly=1&RevisionSelectionMethod=Latest&allowInterrupt=1&dDocName=EREG_1917887		
Documents URL:			

Map Key	Direction	Distance (mi)	Distance (ft)	Elevation (ft)	DB
441	E	0.71	3,764.81	13.83	WATER WELLS

Permit:		Static Water Lvl Ft:	0
Legacy No:		Contractor License:	
Station ID:	265280	Contractor Name:	
Compliance No:	982519	Driller Name:	?
Well Use:	19354	County:	Brevard
Type of Work:		Location State:	FL
Casing Depth:	0	Section:	15
Total Depth:	30	Township:	22S

Wells and Additional Sources Detail Report

Diameter: 2 Range: 35E
Completion Date: 17-JUL-95 00:00 Latitude: 283501.39618
Issue Date: Longitude: 804825.08707
Well Street Address: 485 Sunrise Dr., Titusville, FL 32780
Documents: https://permitting.sjrwmd.com/apps/idcplg?IdcService=GET_FILE&coreContentOnly=1&RevisionSelectionMethod=Latest&allowInterrupt=1&RenderItem=Web&dDocName=EREG_1788148
Documents URL:

Map Key	Direction	Distance (mi)	Distance (ft)	Elevation (ft)	DB
442	S	0.74	3,909.87	24.02	WATER WELLS

Permit: Static Water Lvl Ft: 6
Legacy No: Contractor License:
Station ID: 299002 Contractor Name:
Compliance No: 1016272 Driller Name: Bryan Krisch
Well Use: 19353 County: Brevard
Type of Work: Location State: FL
Casing Depth: 0 Section: 21
Total Depth: 15 Township: 22S
Diameter: 4 Range: 35E
Completion Date: 16-NOV-87 00:00 Latitude: 283418.73164
Issue Date: Longitude: 804920.02728
Well Street Address: 1825 Knox Mccrae, Titusville, FL
Documents: https://permitting.sjrwmd.com/apps/idcplg?IdcService=GET_FILE&coreContentOnly=1&RevisionSelectionMethod=Latest&allowInterrupt=1&RenderItem=Web&dDocName=EREG_1821740
Documents URL:

Map Key	Direction	Distance (mi)	Distance (ft)	Elevation (ft)	DB
443	SW	0.71	3,767.39	24.09	WATER WELLS

Permit: Static Water Lvl Ft: 7
Legacy No: Contractor License:
Station ID: 300379 Contractor Name:
Compliance No: 1017649 Driller Name: ?
Well Use: 19354 County: Brevard
Type of Work: Location State: FL
Casing Depth: 0 Section: 17
Total Depth: 28 Township: 22S
Diameter: 2 Range: 35E
Completion Date: 17-SEP-90 00:00 Latitude: 283433.09992
Issue Date: Longitude: 804950.17012
Well Street Address: 3518 Royal Oak Dr, Titusville, FL 32780
Documents: https://permitting.sjrwmd.com/apps/idcplg?IdcService=GET_FILE&coreContentOnly=1&RevisionSelectionMethod=Latest&allowInterrupt=1&RenderItem=Web&dDocName=EREG_1823116
Documents URL:

Wells and Additional Sources Detail Report

Map Key	Direction	Distance (mi)	Distance (ft)	Elevation (ft)	DB
444	E	0.72	3,780.02	15.17	WATER WELLS

Permit:	Static Water Lvl Ft:	10
Legacy No:	Contractor License:	
Station ID: 122524	Contractor Name:	
Compliance No: 780398	Driller Name:	Keith Barnes
Well Use: 19354	County:	Brevard
Type of Work:	Location State:	
Casing Depth: 20	Section:	15
Total Depth: 30	Township:	22S
Diameter: 2	Range:	35E
Completion Date: 26-MAY-99 00:00	Latitude:	283501.71989
Issue Date:	Longitude:	804824.94577
Well Street Address: 420 Sunrise Dr		
Documents:	https://permitting.sjrwmd.com/apps/idcplg?IdcService=GET_FILE&coreContentOnly=1&RevisionSelectionMethod=Latest&allowInterrupt=1&Renderit on=Web&dDocName=EREG_1498505	
Documents URL:		

Map Key	Direction	Distance (mi)	Distance (ft)	Elevation (ft)	DB
445	SW	0.71	3,773.84	24.09	WATER WELLS

Permit:	Static Water Lvl Ft:	5
Legacy No:	Contractor License:	
Station ID: 247430	Contractor Name:	
Compliance No: 964623	Driller Name:	?
Well Use: 19354	County:	Brevard
Type of Work:	Location State:	FL
Casing Depth: 0	Section:	16
Total Depth: 30	Township:	22S
Diameter: 2	Range:	35E
Completion Date: 08-JUL-94 00:00	Latitude:	283433.0028
Issue Date:	Longitude:	804950.17012
Well Street Address: 3524 Royal Oak Dr., Titusville, FL 32780		
Documents:	https://permitting.sjrwmd.com/apps/idcplg?IdcService=GET_FILE&coreContentOnly=1&RevisionSelectionMethod=Latest&allowInterrupt=1&Renderit on=Web&dDocName=EREG_1770529	
Documents URL:		

Map Key	Direction	Distance (mi)	Distance (ft)	Elevation (ft)	DB
446	WNW	0.67	3,556.09	22.22	WATER WELLS

Permit:	Static Water Lvl Ft:	8
Legacy No:	Contractor License:	
Station ID: 123872	Contractor Name:	

Wells and Additional Sources Detail Report

Compliance No:	781781	Driller Name:	Paul
Well Use:	0	County:	Brevard
Type of Work:		Location State:	
Casing Depth:	25	Section:	8
Total Depth:	25	Township:	22S
Diameter:	2	Range:	35E
Completion Date:	18-MAR-00 00:00	Latitude:	283517.1631
Issue Date:		Longitude:	804958.52302
Well Street Address:	2325 Harwood Rd		
Documents:	https://permitting.sjrwmd.com/apps/idcplg?IdcService=GET_FILE&coreContentOnly=1&RevisionSelectionMethod=Latest&allowInterrupt=1&Renderit on=Web&dDocName=EREG_1495718		
Documents URL:			

Map Key	Direction	Distance (mi)	Distance (ft)	Elevation (ft)	DB
447	N	0.76	3,988.25	28.75	WATER WELLS

Permit:		Static Water Lvl Ft:	16
Legacy No:		Contractor License:	
Station ID:	262904	Contractor Name:	
Compliance No:	980143	Driller Name:	Paul Smith?
Well Use:	19354	County:	Brevard
Type of Work:		Location State:	
Casing Depth:	0	Section:	0
Total Depth:	40	Township:	22S
Diameter:	4	Range:	35E
Completion Date:	11-JUN-96 00:00	Latitude:	283543.65208
Issue Date:		Longitude:	804919.67347
Well Street Address:	1665 Hill Dale		
Documents:	https://permitting.sjrwmd.com/apps/idcplg?IdcService=GET_FILE&coreContentOnly=1&RevisionSelectionMethod=Latest&allowInterrupt=1&Renderit on=Web&dDocName=EREG_1785782		
Documents URL:			

Map Key	Direction	Distance (mi)	Distance (ft)	Elevation (ft)	DB
448	NNW	0.71	3,741.49	22.96	WATER WELLS

Permit:		Static Water Lvl Ft:	7
Legacy No:		Contractor License:	
Station ID:	395637	Contractor Name:	
Compliance No:	1113037	Driller Name:	?
Well Use:	19354	County:	Brevard
Type of Work:		Location State:	
Casing Depth:	0	Section:	16
Total Depth:	28	Township:	22S
Diameter:	2	Range:	35E
Completion Date:	02-MAR-88 00:00	Latitude:	283538.30435

Wells and Additional Sources Detail Report

Issue Date: Longitude: 804937.70551
Well Street Address: 1746 Figtree
Documents: https://permitting.sjrwmd.com/apps/idcplg?IdcService=GET_FILE&coreContentOnly=1&RevisionSelectionMethod=Latest&allowInterrupt=1&dDocName=EREG_1918248
Documents URL:

Map Key	Direction	Distance (mi)	Distance (ft)	Elevation (ft)	DB
449	N	0.75	3,953.82	22.65	WATER WELLS

Permit:	Static Water Lvl Ft:	7	
Legacy No:	Contractor License:		
Station ID:	255634	Contractor Name:	
Compliance No:	972827	Driller Name:	Fred W Douglas?
Well Use:	19354	County:	Brevard
Type of Work:		Location State:	
Casing Depth:	0	Section:	9
Total Depth:	25	Township:	22S
Diameter:	2	Range:	35E
Completion Date:	23-MAY-96 00:00	Latitude:	283543.35493
Issue Date:		Longitude:	804904.71479
Well Street Address:	1605 Kings Ct.		
Documents:	https://permitting.sjrwmd.com/apps/idcplg?IdcService=GET_FILE&coreContentOnly=1&RevisionSelectionMethod=Latest&allowInterrupt=1&Renderit on=Web&dDocName=EREG_1778561		
Documents URL:			

Map Key	Direction	Distance (mi)	Distance (ft)	Elevation (ft)	DB
450	ESE	0.70	3,686.86	11.97	WATER WELLS

Permit:	Static Water Lvl Ft:	7	
Legacy No:	Contractor License:		
Station ID:	288015	Contractor Name:	
Compliance No:	1005283	Driller Name:	James Boysht?
Well Use:	19354	County:	Brevard
Type of Work:		Location State:	FL
Casing Depth:	0	Section:	15
Total Depth:	72	Township:	22S
Diameter:	2	Range:	35E
Completion Date:	08-SEP-92 00:00	Latitude:	283441.51755
Issue Date:		Longitude:	804830.04052
Well Street Address:	585 Country Club Dr, Titusville, FL		
Documents:	https://permitting.sjrwmd.com/apps/idcplg?IdcService=GET_FILE&coreContentOnly=1&RevisionSelectionMethod=Latest&allowInterrupt=1&Renderit on=Web&dDocName=EREG_1810861		
Documents URL:			

Map Key	Direction	Distance (mi)	Distance (ft)	Elevation (ft)	DB
---------	-----------	---------------	---------------	----------------	----

Wells and Additional Sources Detail Report

451	WNW	0.68	3,581.28	25.26	WATER WELLS
-----	-----	------	----------	-------	-------------

Permit:		Static Water Lvl Ft:	12
Legacy No:		Contractor License:	
Station ID:	122725	Contractor Name:	
Compliance No:	780609	Driller Name:	?
Well Use:	19354	County:	Brevard
Type of Work:		Location State:	
Casing Depth:	35	Section:	8
Total Depth:	35	Township:	22S
Diameter:	2	Range:	35E
Completion Date:	24-MAY-02 00:00	Latitude:	283512.63052
Issue Date:		Longitude:	805000.46554
Well Street Address:	2413 Jaywood St		
Documents:	https://permitting.sjrwmd.com/apps/idcplg?IdcService=GET_FILE&coreContentOnly=1&RevisionSelectionMethod=Latest&allowInterrupt=1&RenderItem=Web&dDocName=EREG_1497040		
Documents URL:			

Map Key	Direction	Distance (mi)	Distance (ft)	Elevation (ft)	DB
451	WNW	0.68	3,581.28	25.26	WATER WELLS

Permit:		Static Water Lvl Ft:	12
Legacy No:		Contractor License:	
Station ID:	124300	Contractor Name:	
Compliance No:	782209	Driller Name:	Brendon Simon
Well Use:	19354	County:	Brevard
Type of Work:		Location State:	
Casing Depth:	35	Section:	8
Total Depth:	35	Township:	22S
Diameter:	2	Range:	35E
Completion Date:	24-MAY-02 00:00	Latitude:	283512.63052
Issue Date:		Longitude:	805000.46554
Well Street Address:	2413 Jaywood		
Documents:	https://permitting.sjrwmd.com/apps/idcplg?IdcService=GET_FILE&coreContentOnly=1&RevisionSelectionMethod=Latest&allowInterrupt=1&RenderItem=Web&dDocName=EREG_1501532		
Documents URL:			

Map Key	Direction	Distance (mi)	Distance (ft)	Elevation (ft)	DB
452	E	0.72	3,815.80	13.65	WATER WELLS

Permit:		Static Water Lvl Ft:	11
Legacy No:		Contractor License:	
Station ID:	209361	Contractor Name:	
Compliance No:	875188	Driller Name:	David Cullen
Well Use:	19354	County:	Brevard

Wells and Additional Sources Detail Report

Type of Work:		Location State:	
Casing Depth:	0	Section:	15
Total Depth:	25	Township:	22S
Diameter:	0	Range:	35E
Completion Date:	17-MAY-04 00:00	Latitude:	283501.6552
Issue Date:		Longitude:	804824.53666
Well Street Address:	490 Sunrise Dr		
Documents:	https://permitting.sjrwmd.com/apps/idcplg?IdcService=GET_FILE&coreContentOnly=1&RevisionSelectionMethod=Latest&allowInterrupt=1&RenderItem=Web&dDocName=EREG_1593890		
Documents URL:			

Map Key	Direction	Distance (mi)	Distance (ft)	Elevation (ft)	DB
452	E	0.72	3,815.80	13.65	WATER WELLS

Permit:		Static Water Lvl Ft:	11
Legacy No:		Contractor License:	
Station ID:	209354	Contractor Name:	
Compliance No:	875181	Driller Name:	David Cullen
Well Use:	19354	County:	Brevard
Type of Work:		Location State:	
Casing Depth:	0	Section:	15
Total Depth:	25	Township:	22S
Diameter:	0	Range:	35E
Completion Date:	17-MAY-04 00:00	Latitude:	283501.6552
Issue Date:		Longitude:	804824.53666
Well Street Address:	490 Sunrise Dr		
Documents:	https://permitting.sjrwmd.com/apps/idcplg?IdcService=GET_FILE&coreContentOnly=1&RevisionSelectionMethod=Latest&allowInterrupt=1&RenderItem=Web&dDocName=EREG_1593885		
Documents URL:			

Map Key	Direction	Distance (mi)	Distance (ft)	Elevation (ft)	DB
453	NW	0.70	3,669.68	24.72	WATER WELLS

Permit:		Static Water Lvl Ft:	5
Legacy No:		Contractor License:	
Station ID:	153717	Contractor Name:	
Compliance No:	818605	Driller Name:	?
Well Use:	19354	County:	Brevard
Type of Work:		Location State:	
Casing Depth:	0	Section:	8
Total Depth:	20	Township:	22S
Diameter:	0	Range:	35E
Completion Date:	22-MAY-89 00:00	Latitude:	283533.44802
Issue Date:		Longitude:	804945.79939
Well Street Address:	2310 Haritage		

Wells and Additional Sources Detail Report

Documents: https://permitting.sjrwmd.com/apps/idcplg?IdcService=GET_FILE&coreContentOnly=1&RevisionSelectionMethod=Latest&allowInterrupt=1&RenderItem=Web&dDocName=EREG_1528402

Documents URL:

Map Key	Direction	Distance (mi)	Distance (ft)	Elevation (ft)	DB
453	NW	0.70	3,669.68	24.72	WATER WELLS

Permit:		Static Water Lvl Ft:	5
Legacy No:		Contractor License:	
Station ID:	395182	Contractor Name:	
Compliance No:	1112582	Driller Name:	?
Well Use:	19354	County:	Brevard
Type of Work:		Location State:	
Casing Depth:	0	Section:	8
Total Depth:	29	Township:	22S
Diameter:	2	Range:	35E
Completion Date:	22-MAY-89 00:00	Latitude:	283533.44802
Issue Date:		Longitude:	804945.79939
Well Street Address:	2310 Haritage		
Documents:	https://permitting.sjrwmd.com/apps/idcplg?IdcService=GET_FILE&coreContentOnly=1&RevisionSelectionMethod=Latest&allowInterrupt=1&dDocName=EREG_1917793		

Documents URL:

Map Key	Direction	Distance (mi)	Distance (ft)	Elevation (ft)	DB
454	ESE	0.71	3,729.71	14.15	WATER WELLS

Permit:		Static Water Lvl Ft:	4
Legacy No:		Contractor License:	
Station ID:	123295	Contractor Name:	
Compliance No:	781179	Driller Name:	Keith Barnes
Well Use:	19354	County:	Brevard
Type of Work:		Location State:	
Casing Depth:	0	Section:	15
Total Depth:	30	Township:	22S
Diameter:	0	Range:	35E
Completion Date:	25-NOV-02 00:00	Latitude:	283447.99269
Issue Date:		Longitude:	804826.77057
Well Street Address:	2665 Locita Ln		
Documents:	https://permitting.sjrwmd.com/apps/idcplg?IdcService=GET_FILE&coreContentOnly=1&RevisionSelectionMethod=Latest&allowInterrupt=1&RenderItem=Web&dDocName=EREG_1495903		

Documents URL:

Map Key	Direction	Distance (mi)	Distance (ft)	Elevation (ft)	DB
454	ESE	0.71	3,729.71	14.15	WATER WELLS

Wells and Additional Sources Detail Report

Permit:		Static Water Lvl Ft:	4
Legacy No:		Contractor License:	
Station ID:	165114	Contractor Name:	
Compliance No:	830146	Driller Name:	Keith Barnes
Well Use:	19354	County:	Brevard
Type of Work:		Location State:	
Casing Depth:	0	Section:	15
Total Depth:	30	Township:	22S
Diameter:	0	Range:	35E
Completion Date:	25-NOV-02 00:00	Latitude:	283447.99269
Issue Date:		Longitude:	804826.77057
Well Street Address:	2665 La Cita Ln		
Documents:	https://permitting.sjrwmd.com/apps/idcplg?IdcService=GET_FILE&coreContentOnly=1&RevisionSelectionMethod=Latest&allowInterrupt=1&Renderit on=Web&dDocName=EREG_1538645		
Documents URL:			

Map Key	Direction	Distance (mi)	Distance (ft)	Elevation (ft)	DB
455	WNW	0.68	3,604.33	22.13	WATER WELLS

Permit:		Static Water Lvl Ft:	10
Legacy No:		Contractor License:	
Station ID:	395147	Contractor Name:	
Compliance No:	1112547	Driller Name:	
Well Use:	19354	County:	Brevard
Type of Work:		Location State:	FL
Casing Depth:	0	Section:	8
Total Depth:	30	Township:	22S
Diameter:	2	Range:	35E
Completion Date:	20-JUN-90 00:00	Latitude:	283518.00485
Issue Date:		Longitude:	804958.71727
Well Street Address:	2280 Harwood Rd, Titus, FL		
Documents:	https://permitting.sjrwmd.com/apps/idcplg?IdcService=GET_FILE&coreContentOnly=1&RevisionSelectionMethod=Latest&allowInterrupt=1&dDocName=EREG_1917758		
Documents URL:			

Map Key	Direction	Distance (mi)	Distance (ft)	Elevation (ft)	DB
456	NW	0.70	3,683.35	26.71	WATER WELLS

Permit:		Static Water Lvl Ft:	6
Legacy No:		Contractor License:	
Station ID:	395281	Contractor Name:	
Compliance No:	1112681	Driller Name:	?
Well Use:	0	County:	Brevard
Type of Work:		Location State:	FL

Wells and Additional Sources Detail Report

Casing Depth:	0	Section:	9
Total Depth:	25	Township:	22S
Diameter:	2	Range:	35E
Completion Date:	01-MAY-89 00:00	Latitude:	283532.37961
Issue Date:		Longitude:	804947.61242
Well Street Address:	1850 S. Park Ave, Titusville, FL 32780		
Documents:	https://permitting.sjrwmd.com/apps/idcplg?IdcService=GET_FILE&coreContentOnly=1&RevisionSelectionMethod=Latest&allowInterrupt=1&dDocName=EREG_1917892		
Documents URL:			

Map Key	Direction	Distance (mi)	Distance (ft)	Elevation (ft)	DB
457	NNE	0.75	3,963.85	19.17	WATER WELLS

Permit:		Static Water Lvl Ft:	6
Legacy No:		Contractor License:	
Station ID:	209332	Contractor Name:	
Compliance No:	875159	Driller Name:	David Cullen
Well Use:	19354	County:	Brevard
Type of Work:		Location State:	
Casing Depth:	0	Section:	9
Total Depth:	29	Township:	22S
Diameter:	0	Range:	35E
Completion Date:	12-MAR-04 00:00	Latitude:	283542.41605
Issue Date:		Longitude:	804857.59215
Well Street Address:	1675 Gayle Ave		
Documents:	https://permitting.sjrwmd.com/apps/idcplg?IdcService=GET_FILE&coreContentOnly=1&RevisionSelectionMethod=Latest&allowInterrupt=1&RenderItem=Web&dDocName=EREG_1591342		
Documents URL:			

Map Key	Direction	Distance (mi)	Distance (ft)	Elevation (ft)	DB
458	WNW	0.69	3,634.22	22.38	WATER WELLS

Permit:		Static Water Lvl Ft:	10
Legacy No:		Contractor License:	
Station ID:	395118	Contractor Name:	
Compliance No:	1112518	Driller Name:	
Well Use:	19354	County:	Brevard
Type of Work:		Location State:	
Casing Depth:	0	Section:	8
Total Depth:	25	Township:	22S
Diameter:	2	Range:	35E
Completion Date:	06-MAY-87 00:00	Latitude:	283518.81424
Issue Date:		Longitude:	804958.68491
Well Street Address:	2260 Harwood		
Documents:	https://permitting.sjrwmd.com/apps/idcplg?IdcService=GET_FILE&coreContentOnly=1&RevisionSelectionMethod=Latest&allowInterrupt=1&dDocName=EREG_1591342		
Documents URL:			

Wells and Additional Sources Detail Report

ame=EREg_1917729

Documents URL:

Map Key	Direction	Distance (mi)	Distance (ft)	Elevation (ft)	DB
459	WNW	0.69	3,644.80	24.04	WATER WELLS

Permit:		Static Water Lvl Ft:	8
Legacy No:		Contractor License:	
Station ID:	206863	Contractor Name:	
Compliance No:	872597	Driller Name:	Fred Gumieny Jr?
Well Use:	19354	County:	Brevard
Type of Work:		Location State:	
Casing Depth:	35	Section:	8
Total Depth:	20	Township:	22S
Diameter:	2	Range:	35E
Completion Date:	22-MAR-05 00:00	Latitude:	283512.82477
Issue Date:		Longitude:	805001.14544
Well Street Address:	2412 Jaywood		
Documents:	https://permitting.sjrwmd.com/apps/idcplg?IdcService=GET_FILE&coreContentOnly=1&RevisionSelectionMethod=Latest&allowInterrupt=1&Renderit on=Web&dDocName=EREg_1587079		

Documents URL:

Map Key	Direction	Distance (mi)	Distance (ft)	Elevation (ft)	DB
460	ESE	0.71	3,763.23	12.52	WATER WELLS

Permit:		Static Water Lvl Ft:	6
Legacy No:		Contractor License:	
Station ID:	93782	Contractor Name:	
Compliance No:	545167	Driller Name:	PAUL
Well Use:	19354	County:	Brevard
Type of Work:		Location State:	
Casing Depth:	60	Section:	9
Total Depth:	60	Township:	22S
Diameter:	2	Range:	35E
Completion Date:	04-APR-01 00:00	Latitude:	283440.96718
Issue Date:		Longitude:	804829.39299
Well Street Address:	575 COUNTRY CLUB BLVD		
Documents:	https://permitting.sjrwmd.com/apps/idcplg?IdcService=GET_FILE&coreContentOnly=1&RevisionSelectionMethod=Latest&allowInterrupt=1&Renderit on=Web&dDocName=EREg_1468680		

Documents URL:

Map Key	Direction	Distance (mi)	Distance (ft)	Elevation (ft)	DB
461	WNW	0.69	3,651.35	24.72	WATER WELLS

Permit:		Static Water Lvl Ft:	11
---------	--	----------------------	----

Wells and Additional Sources Detail Report

Legacy No:		Contractor License:	
Station ID:	93820	Contractor Name:	
Compliance No:	545206	Driller Name:	WALLIE & TOM
Well Use:	19354	County:	Brevard
Type of Work:		Location State:	
Casing Depth:	30	Section:	8
Total Depth:	30	Township:	22S
Diameter:	2	Range:	35E
Completion Date:	15-FEB-01 00:00	Latitude:	283512.63052
Issue Date:		Longitude:	805001.27493
Well Street Address:	2411 JAYWOOD RD		
Documents:	https://permitting.sjrwmd.com/apps/idcplg?IdcService=GET_FILE&coreContentOnly=1&RevisionSelectionMethod=Latest&allowInterrupt=1&RenderItem=Web&dDocName=EREG_1472892		
Documents URL:			

Map Key	Direction	Distance (mi)	Distance (ft)	Elevation (ft)	DB
462	E	0.73	3,864.90	12.73	WATER WELLS

Permit:		Static Water Lvl Ft:	7
Legacy No:		Contractor License:	
Station ID:	247417	Contractor Name:	
Compliance No:	964610	Driller Name:	Steve Thomas?
Well Use:	19354	County:	Brevard
Type of Work:		Location State:	FL
Casing Depth:	0	Section:	15
Total Depth:	20	Township:	22S
Diameter:	0	Range:	35E
Completion Date:	12-JAN-94 00:00	Latitude:	283459.13538
Issue Date:		Longitude:	804823.84201
Well Street Address:	565 Hamilton Ave, Titusville, FL 32780		
Documents:	https://permitting.sjrwmd.com/apps/idcplg?IdcService=GET_FILE&coreContentOnly=1&RevisionSelectionMethod=Latest&allowInterrupt=1&RenderItem=Web&dDocName=EREG_1770516		
Documents URL:			

Map Key	Direction	Distance (mi)	Distance (ft)	Elevation (ft)	DB
462	E	0.73	3,864.90	12.73	WATER WELLS

Permit:		Static Water Lvl Ft:	7
Legacy No:		Contractor License:	
Station ID:	247421	Contractor Name:	
Compliance No:	964614	Driller Name:	Steve Thomas?
Well Use:	19354	County:	Brevard
Type of Work:		Location State:	FL
Casing Depth:	0	Section:	15
Total Depth:	20	Township:	22S

Wells and Additional Sources Detail Report

Diameter: 2 Range: 35E
Completion Date: 12-JAN-94 00:00 Latitude: 283459.13538
Issue Date: Longitude: 804823.84201
Well Street Address: 565 Hamilton Ave, Titusville, FL 32780
Documents: https://permitting.sjrwmd.com/apps/idcplg?IdcService=GET_FILE&coreContentOnly=1&RevisionSelectionMethod=Latest&allowInterrupt=1&RenderItem=Web&dDocName=EREG_1770520
Documents URL:

Map Key	Direction	Distance (mi)	Distance (ft)	Elevation (ft)	DB
463	NNW	0.73	3,850.03	23.57	WATER WELLS

Permit: Static Water Lvl Ft: 10
Legacy No: Contractor License:
Station ID: 300427 Contractor Name:
Compliance No: 1017697 Driller Name: Russell Miller
Well Use: 19352 County: Brevard
Type of Work: Location State: FL
Casing Depth: 0 Section: 17
Total Depth: 25 Township: 22S
Diameter: 2 Range: 35E
Completion Date: 23-APR-87 00:00 Latitude: 283539.50225
Issue Date: Longitude: 804937.60838
Well Street Address: 1726 Figtree, Titusville, FL 32780
Documents: https://permitting.sjrwmd.com/apps/idcplg?IdcService=GET_FILE&coreContentOnly=1&RevisionSelectionMethod=Latest&allowInterrupt=1&RenderItem=Web&dDocName=EREG_1823164
Documents URL:

Map Key	Direction	Distance (mi)	Distance (ft)	Elevation (ft)	DB
464	WNW	0.69	3,668.29	22.44	WATER WELLS

Permit: Static Water Lvl Ft: 6
Legacy No: Contractor License:
Station ID: 308671 Contractor Name:
Compliance No: 1025973 Driller Name: S. Mcelvy?
Well Use: 19352 County: Brevard
Type of Work: Location State:
Casing Depth: 0 Section: 8
Total Depth: 25 Township: 23S
Diameter: Range: 35E
Completion Date: 13-MAY-92 00:00 Latitude: 283519.62362
Issue Date: Longitude: 804958.68491
Well Street Address: 2240 Harwood, Titusville
Documents: https://permitting.sjrwmd.com/apps/idcplg?IdcService=GET_FILE&coreContentOnly=1&RevisionSelectionMethod=Latest&allowInterrupt=1&RenderItem=Web&dDocName=EREG_1831273
Documents URL:

Wells and Additional Sources Detail Report

Map Key	Direction	Distance (mi)	Distance (ft)	Elevation (ft)	DB
465	WNW	0.70	3,685.19	23.97	WATER WELLS

Permit:	Static Water Lvl Ft:	10
Legacy No:	Contractor License:	
Station ID:	395176	Contractor Name:
Compliance No:	1112576	Driller Name:
Well Use:	0	County:
Type of Work:		Location State:
Casing Depth:	0	Section:
Total Depth:	30	Township:
Diameter:	2	Range:
Completion Date:	20-JUL-89 00:00	Latitude:
Issue Date:		Longitude:
Well Street Address:	2555 Ravenswood Dr, Titusville, FL 32780	
Documents:	https://permitting.sjrwmd.com/apps/idcplg?IdcService=GET_FILE&coreContentOnly=1&RevisionSelectionMethod=Latest&allowInterrupt=1&dDocName=EREG_1917787	
Documents URL:		

Map Key	Direction	Distance (mi)	Distance (ft)	Elevation (ft)	DB
466	NW	0.72	3,806.22	24.94	WATER WELLS

Permit:	Static Water Lvl Ft:	10
Legacy No:	Contractor License:	
Station ID:	395315	Contractor Name:
Compliance No:	1112715	Driller Name:
Well Use:	0	County:
Type of Work:		Location State:
Casing Depth:	0	Section:
Total Depth:	25	Township:
Diameter:	2	Range:
Completion Date:	02-AUG-90 00:00	Latitude:
Issue Date:		Longitude:
Well Street Address:	1915 Depol Courtway, Titusville, FL	
Documents:	https://permitting.sjrwmd.com/apps/idcplg?IdcService=GET_FILE&coreContentOnly=1&RevisionSelectionMethod=Latest&allowInterrupt=1&dDocName=EREG_1917926	
Documents URL:		

Map Key	Direction	Distance (mi)	Distance (ft)	Elevation (ft)	DB
467	ESE	0.73	3,852.36	13.62	WATER WELLS

Permit:	Static Water Lvl Ft:	6
Legacy No:	Contractor License:	
Station ID:	265292	Contractor Name:

Wells and Additional Sources Detail Report

Compliance No:	982531	Driller Name:	?
Well Use:	19354	County:	Brevard
Type of Work:		Location State:	FL
Casing Depth:	0	Section:	15
Total Depth:	50	Township:	22S
Diameter:	2	Range:	35E
Completion Date:	28-JUL-95 00:00	Latitude:	283446.85956
Issue Date:		Longitude:	804825.7022
Well Street Address:	2645 Lacita Lane, Titusville, FL 32780		
Documents:	https://permitting.sjrwmd.com/apps/idcplg?IdcService=GET_FILE&coreContentOnly=1&RevisionSelectionMethod=Latest&allowInterrupt=1&Renderit on=Web&dDocName=EREG_1788160		
Documents URL:			

Map Key	Direction	Distance (mi)	Distance (ft)	Elevation (ft)	DB
468	WNW	0.71	3,726.37	24.03	WATER WELLS

Permit:		Static Water Lvl Ft:	5
Legacy No:		Contractor License:	
Station ID:	152000	Contractor Name:	
Compliance No:	816888	Driller Name:	Bernie Dave?
Well Use:	19354	County:	Brevard
Type of Work:		Location State:	
Casing Depth:	25	Section:	8
Total Depth:	25	Township:	22S
Diameter:	2	Range:	35E
Completion Date:	22-JUL-02 00:00	Latitude:	283512.59815
Issue Date:		Longitude:	805002.14908
Well Street Address:	2409 Jay Wood Pl		
Documents:	https://permitting.sjrwmd.com/apps/idcplg?IdcService=GET_FILE&coreContentOnly=1&RevisionSelectionMethod=Latest&allowInterrupt=1&Renderit on=Web&dDocName=EREG_1526628		
Documents URL:			

Map Key	Direction	Distance (mi)	Distance (ft)	Elevation (ft)	DB
468	WNW	0.71	3,726.37	24.03	WATER WELLS

Permit:		Static Water Lvl Ft:	5
Legacy No:		Contractor License:	
Station ID:	122713	Contractor Name:	
Compliance No:	780597	Driller Name:	Barnie & Dave?
Well Use:	19354	County:	Brevard
Type of Work:		Location State:	
Casing Depth:	25	Section:	8
Total Depth:	25	Township:	22S
Diameter:	2	Range:	35E
Completion Date:	22-JUL-02 00:00	Latitude:	283512.59815

Wells and Additional Sources Detail Report

Issue Date: Longitude: 805002.14908
Well Street Address: 2409 Jaywood Pl
Documents: https://permitting.sjrwmd.com/apps/idcplg?IdcService=GET_FILE&coreContentOnly=1&RevisionSelectionMethod=Latest&allowInterrupt=1&RenderItem=Web&dDocName=EREG_1500557
Documents URL:

Map Key	Direction	Distance (mi)	Distance (ft)	Elevation (ft)	DB
469	NNW	0.74	3,921.72	23.73	WATER WELLS

Permit:	Static Water Lvl Ft:	7	
Legacy No:	Contractor License:		
Station ID:	124253	Contractor Name:	
Compliance No:	782162	Driller Name:	Paul
Well Use:	19354	County:	Brevard
Type of Work:		Location State:	
Casing Depth:	25	Section:	9
Total Depth:	25	Township:	22S
Diameter:	2	Range:	35E
Completion Date:	25-JUN-98 00:00	Latitude:	283540.31164
Issue Date:		Longitude:	804937.47889
Well Street Address:	1720 Figtree Dr.		
Documents:	https://permitting.sjrwmd.com/apps/idcplg?IdcService=GET_FILE&coreContentOnly=1&RevisionSelectionMethod=Latest&allowInterrupt=1&RenderItem=Web&dDocName=EREG_1495769		
Documents URL:			

Map Key	Direction	Distance (mi)	Distance (ft)	Elevation (ft)	DB
470	N	0.78	4,122.05	22.62	WATER WELLS

Permit:	Static Water Lvl Ft:	10	
Legacy No:	Contractor License:		
Station ID:	395213	Contractor Name:	
Compliance No:	1112613	Driller Name:	
Well Use:	0	County:	Brevard
Type of Work:		Location State:	FL
Casing Depth:	0	Section:	9
Total Depth:	25	Township:	22S
Diameter:	2	Range:	35E
Completion Date:	16-APR-87 00:00	Latitude:	283544.94134
Issue Date:		Longitude:	804923.007
Well Street Address:	1625 Golfview, Titusville, FL 32780		
Documents:	https://permitting.sjrwmd.com/apps/idcplg?IdcService=GET_FILE&coreContentOnly=1&RevisionSelectionMethod=Latest&allowInterrupt=1&dDocName=EREG_1917824		
Documents URL:			

Map Key	Direction	Distance (mi)	Distance (ft)	Elevation (ft)	DB
---------	-----------	---------------	---------------	----------------	----

Wells and Additional Sources Detail Report

471 NNW 0.74 3,887.99 24.94 WATER WELLS

Permit:		Static Water Lvl Ft:	
Legacy No:		Contractor License:	
Station ID:	473644	Contractor Name:	
Compliance No:	1344362	Driller Name:	Benji Maxwell
Well Use:	0	County:	Brevard
Type of Work:		Location State:	FL
Casing Depth:	30	Section:	9
Total Depth:	30	Township:	22S
Diameter:	2	Range:	35E
Completion Date:	15-MAY-00 00:00	Latitude:	
Issue Date:		Longitude:	
Well Street Address:	1956 Dipol Courtway; Titusville; FL -		
Documents:	https://permitting.sjrwmd.com/apps/idcplg?IdcService=GET_FILE&coreContentOnly=1&RevisionSelectionMethod=Latest&allowInterrupt=1&dDocName=EREG_6633577		
Documents URL:			

Map Key	Direction	Distance (mi)	Distance (ft)	Elevation (ft)	DB
---------	-----------	---------------	---------------	----------------	----

472 NNW 0.77 4,060.39 21.18 WATER WELLS

Permit:		Static Water Lvl Ft:	5
Legacy No:		Contractor License:	
Station ID:	395154	Contractor Name:	
Compliance No:	1112554	Driller Name:	
Well Use:	19354	County:	Brevard
Type of Work:		Location State:	
Casing Depth:	0	Section:	8
Total Depth:	25	Township:	22S
Diameter:	2	Range:	35E
Completion Date:	11-SEP-90 00:00	Latitude:	283543.83906
Issue Date:		Longitude:	804928.7152
Well Street Address:	1625 Banana Dr., Titusville		
Documents:	https://permitting.sjrwmd.com/apps/idcplg?IdcService=GET_FILE&coreContentOnly=1&RevisionSelectionMethod=Latest&allowInterrupt=1&dDocName=EREG_1917765		
Documents URL:			

Map Key	Direction	Distance (mi)	Distance (ft)	Elevation (ft)	DB
---------	-----------	---------------	---------------	----------------	----

473 WNW 0.71 3,761.26 25.63 WATER WELLS

Permit:		Static Water Lvl Ft:	10
Legacy No:		Contractor License:	
Station ID:	247365	Contractor Name:	
Compliance No:	964558	Driller Name:	Steve Thomas?
Well Use:	19354	County:	Brevard

Wells and Additional Sources Detail Report

Type of Work:		Location State:	FL
Casing Depth:	0	Section:	9
Total Depth:	25	Township:	22S
Diameter:	0	Range:	35E
Completion Date:	10-MAY-94 00:00	Latitude:	283515.28123
Issue Date:		Longitude:	805001.72165
Well Street Address:	385-ravenswood Dr., Titusville, FL 32780		
Documents:	https://permitting.sjrwmd.com/apps/idcplg?IdcService=GET_FILE&coreContentOnly=1&RevisionSelectionMethod=Latest&allowInterrupt=1&RenderItem=Web&dDocName=EREG_1770464		
Documents URL:			

Map Key	Direction	Distance (mi)	Distance (ft)	Elevation (ft)	DB
474	WNW	0.71	3,767.63	24.50	WATER WELLS

Permit:		Static Water Lvl Ft:	12
Legacy No:		Contractor License:	
Station ID:	122704	Contractor Name:	
Compliance No:	780588	Driller Name:	Benji Maxwell?
Well Use:	19354	County:	Brevard
Type of Work:		Location State:	
Casing Depth:	25	Section:	8
Total Depth:		Township:	22S
Diameter:	2	Range:	35E
Completion Date:	12-NOV-02 00:00	Latitude:	283515.38243
Issue Date:		Longitude:	805001.76057
Well Street Address:	2565 Ravenswood		
Documents:	https://permitting.sjrwmd.com/apps/idcplg?IdcService=GET_FILE&coreContentOnly=1&RevisionSelectionMethod=Latest&allowInterrupt=1&RenderItem=Web&dDocName=EREG_1500554		
Documents URL:			

Map Key	Direction	Distance (mi)	Distance (ft)	Elevation (ft)	DB
474	WNW	0.71	3,767.63	24.50	WATER WELLS

Permit:		Static Water Lvl Ft:	12
Legacy No:		Contractor License:	
Station ID:	124287	Contractor Name:	
Compliance No:	782196	Driller Name:	Benji Maxwell
Well Use:	19354	County:	Brevard
Type of Work:		Location State:	
Casing Depth:	25	Section:	8
Total Depth:		Township:	22S
Diameter:	2	Range:	35E
Completion Date:	12-NOV-02 00:00	Latitude:	283515.38243
Issue Date:		Longitude:	805001.76057
Well Street Address:	2565 Ravenswood		

Wells and Additional Sources Detail Report

Documents: https://permitting.sjrwmd.com/apps/idcplg?IdcService=GET_FILE&coreContentOnly=1&RevisionSelectionMethod=Latest&allowInterrupt=1&RenderItem=Web&dDocName=EREG_1495020

Documents URL:

Map Key	Direction	Distance (mi)	Distance (ft)	Elevation (ft)	DB
474	WNW	0.71	3,767.63	24.50	WATER WELLS

Permit:		Static Water Lvl Ft:	12
Legacy No:		Contractor License:	
Station ID:	122692	Contractor Name:	
Compliance No:	780576	Driller Name:	Benji Maxwell?
Well Use:	19354	County:	Brevard
Type of Work:		Location State:	
Casing Depth:	25	Section:	8
Total Depth:		Township:	22S
Diameter:	2	Range:	35E
Completion Date:	12-NOV-02 00:00	Latitude:	283515.38243
Issue Date:		Longitude:	805001.76057

Well Street Address: 2565 Ravenswood Dr.

Documents: https://permitting.sjrwmd.com/apps/idcplg?IdcService=GET_FILE&coreContentOnly=1&RevisionSelectionMethod=Latest&allowInterrupt=1&RenderItem=Web&dDocName=EREG_1497175

Documents URL:

Map Key	Direction	Distance (mi)	Distance (ft)	Elevation (ft)	DB
475	SW	0.76	3,988.66	20.89	WATER WELLS

Permit:		Static Water Lvl Ft:	8
Legacy No:		Contractor License:	
Station ID:	265098	Contractor Name:	
Compliance No:	982337	Driller Name:	?
Well Use:	19354	County:	Brevard
Type of Work:		Location State:	FL
Casing Depth:	0	Section:	17
Total Depth:	51	Township:	22S
Diameter:	4	Range:	35E
Completion Date:	19-JAN-95 00:00	Latitude:	283433.77978
Issue Date:		Longitude:	804953.99044

Well Street Address: 2352 Armour Ct., Titusville, FL 32780

Documents: https://permitting.sjrwmd.com/apps/idcplg?IdcService=GET_FILE&coreContentOnly=1&RevisionSelectionMethod=Latest&allowInterrupt=1&RenderItem=Web&dDocName=EREG_1787966

Documents URL:

Map Key	Direction	Distance (mi)	Distance (ft)	Elevation (ft)	DB
476	NNW	0.76	4,007.81	21.42	WATER WELLS

Wells and Additional Sources Detail Report

Permit:		Static Water Lvl Ft:	5
Legacy No:		Contractor License:	
Station ID:	124421	Contractor Name:	
Compliance No:	782355	Driller Name:	?
Well Use:	19354	County:	Brevard
Type of Work:		Location State:	
Casing Depth:	20	Section:	9
Total Depth:	25	Township:	22S
Diameter:	2	Range:	35E
Completion Date:	14-MAY-98 00:00	Latitude:	283542.12467
Issue Date:		Longitude:	804934.50032
Well Street Address:	1660 Apricot Dr		
Documents:	https://permitting.sjrwmd.com/apps/idcplg?IdcService=GET_FILE&coreContentOnly=1&RevisionSelectionMethod=Latest&allowInterrupt=1&Renderit on=Web&dDocName=EREG_1500417		
Documents URL:			

Map Key	Direction	Distance (mi)	Distance (ft)	Elevation (ft)	DB
477	NNW	0.77	4,057.56	20.17	WATER WELLS

Permit:		Static Water Lvl Ft:	7
Legacy No:		Contractor License:	
Station ID:	124831	Contractor Name:	
Compliance No:	782765	Driller Name:	Willis + Mack
Well Use:	19354	County:	Brevard
Type of Work:		Location State:	
Casing Depth:	20	Section:	9
Total Depth:	25	Township:	22S
Diameter:	2	Range:	35E
Completion Date:	23-MAR-99 00:00	Latitude:	283543.38733
Issue Date:		Longitude:	804931.23037
Well Street Address:	2165 Vista Ter		
Documents:	https://permitting.sjrwmd.com/apps/idcplg?IdcService=GET_FILE&coreContentOnly=1&RevisionSelectionMethod=Latest&allowInterrupt=1&Renderit on=Web&dDocName=EREG_1495495		
Documents URL:			

Map Key	Direction	Distance (mi)	Distance (ft)	Elevation (ft)	DB
478	NNW	0.78	4,129.18	23.52	WATER WELLS

Permit:		Static Water Lvl Ft:	11
Legacy No:		Contractor License:	
Station ID:	124514	Contractor Name:	
Compliance No:	782448	Driller Name:	Paul
Well Use:	19354	County:	Brevard
Type of Work:		Location State:	

Wells and Additional Sources Detail Report

Casing Depth:	30	Section:	9
Total Depth:	30	Township:	22S
Diameter:	2	Range:	35E
Completion Date:	07-MAR-99 00:00	Latitude:	283544.84422
Issue Date:		Longitude:	804925.9208
Well Street Address:	1625 Echo Dr		
Documents:	https://permitting.sjrwmd.com/apps/idcplg?IdcService=GET_FILE&coreContentOnly=1&RevisionSelectionMethod=Latest&allowInterrupt=1&RenderItem=Web&dDocName=EREG_1501906		
Documents URL:			

Map Key	Direction	Distance (mi)	Distance (ft)	Elevation (ft)	DB
478	NNW	0.78	4,129.18	23.52	WATER WELLS

Permit:		Static Water Lvl Ft:	11
Legacy No:		Contractor License:	
Station ID:	124787	Contractor Name:	
Compliance No:	782721	Driller Name:	Paul
Well Use:	19354	County:	Brevard
Type of Work:		Location State:	
Casing Depth:	30	Section:	9
Total Depth:	30	Township:	22S
Diameter:	2	Range:	35E
Completion Date:	07-MAR-99 00:00	Latitude:	283544.84422
Issue Date:		Longitude:	804925.9208
Well Street Address:	1625 Echo Dr		
Documents:	https://permitting.sjrwmd.com/apps/idcplg?IdcService=GET_FILE&coreContentOnly=1&RevisionSelectionMethod=Latest&allowInterrupt=1&RenderItem=Web&dDocName=EREG_1497735		
Documents URL:			

Map Key	Direction	Distance (mi)	Distance (ft)	Elevation (ft)	DB
479	NNW	0.76	4,021.24	21.42	WATER WELLS

Permit:		Static Water Lvl Ft:	10
Legacy No:		Contractor License:	
Station ID:	395396	Contractor Name:	
Compliance No:	1112796	Driller Name:	
Well Use:	0	County:	Brevard
Type of Work:		Location State:	FL
Casing Depth:	0	Section:	6
Total Depth:	25	Township:	22S
Diameter:	2	Range:	35E
Completion Date:	23-JUN-87 00:00	Latitude:	283542.23699
Issue Date:		Longitude:	804934.59968
Well Street Address:	1640 Apricot, Titusville, FL 32780		
Documents:	https://permitting.sjrwmd.com/apps/idcplg?IdcService=GET_FILE&coreContentOnly=1&RevisionSelectionMethod=Latest&allowInterrupt=1&dDocName=EREG_1497735		
Documents URL:			

Wells and Additional Sources Detail Report

ame=EREG_1918007

Documents URL:

Map Key	Direction	Distance (mi)	Distance (ft)	Elevation (ft)	DB
480	ESE	0.74	3,918.98	12.23	WATER WELLS

Permit:		Static Water Lvl Ft:	6
Legacy No:		Contractor License:	
Station ID:	288089	Contractor Name:	
Compliance No:	1005357	Driller Name:	?
Well Use:	19352	County:	Brevard
Type of Work:		Location State:	
Casing Depth:	0	Section:	15
Total Depth:	81	Township:	22S
Diameter:		Range:	35E
Completion Date:	18-NOV-93 00:00	Latitude:	283439.86641
Issue Date:		Longitude:	804828.0656
Well Street Address:	555 Country Club Dr		
Documents:	https://permitting.sjrwmd.com/apps/idcplg?IdcService=GET_FILE&coreContentOnly=1&RevisionSelectionMethod=Latest&allowInterrupt=1&RenderItem=Web&dDocName=EREG_1810935		

Documents URL:

Map Key	Direction	Distance (mi)	Distance (ft)	Elevation (ft)	DB
481	N	0.80	4,203.72	22.61	WATER WELLS

Permit:		Static Water Lvl Ft:	12
Legacy No:		Contractor License:	
Station ID:	395556	Contractor Name:	
Compliance No:	1112956	Driller Name:	
Well Use:	19354	County:	Brevard
Type of Work:		Location State:	FL
Casing Depth:	0	Section:	16
Total Depth:	25	Township:	22S
Diameter:	2	Range:	35E
Completion Date:	28-MAY-87 00:00	Latitude:	283545.75073
Issue Date:		Longitude:	804923.007
Well Street Address:	1605 Golfview, Titusville, FL 32780		
Documents:	https://permitting.sjrwmd.com/apps/idcplg?IdcService=GET_FILE&coreContentOnly=1&RevisionSelectionMethod=Latest&allowInterrupt=1&dDocName=EREG_1918167		

Documents URL:

Map Key	Direction	Distance (mi)	Distance (ft)	Elevation (ft)	DB
482	WNW	0.72	3,824.52	24.53	WATER WELLS

Permit:	Static Water Lvl Ft:	10
---------	----------------------	----

Wells and Additional Sources Detail Report

Legacy No:		Contractor License:	
Station ID:	288058	Contractor Name:	
Compliance No:	1005326	Driller Name:	?
Well Use:	19352	County:	Brevard
Type of Work:		Location State:	
Casing Depth:	0	Section:	8
Total Depth:	30	Township:	22S
Diameter:	2	Range:	35E
Completion Date:	08-JUN-93 00:00	Latitude:	283517.13073
Issue Date:		Longitude:	805001.76057
Well Street Address:	2320 Ro Bins Wood		
Documents:	https://permitting.sjrwmd.com/apps/idcplg?IdcService=GET_FILE&coreContentOnly=1&RevisionSelectionMethod=Latest&allowInterrupt=1&RenderItem=Web&dDocName=EREG_1810904		
Documents URL:			

Map Key	Direction	Distance (mi)	Distance (ft)	Elevation (ft)	DB
483	NNW	0.79	4,162.28	20.91	WATER WELLS

Permit:		Static Water Lvl Ft:	12
Legacy No:		Contractor License:	
Station ID:	124743	Contractor Name:	
Compliance No:	782677	Driller Name:	Matt
Well Use:	19354	County:	Brevard
Type of Work:		Location State:	
Casing Depth:	140	Section:	9
Total Depth:	140	Township:	22S
Diameter:	2	Range:	35E
Completion Date:	03-NOV-99 00:00	Latitude:	283544.84422
Issue Date:		Longitude:	804928.83461
Well Street Address:	1615 Banana Dr		
Documents:	https://permitting.sjrwmd.com/apps/idcplg?IdcService=GET_FILE&coreContentOnly=1&RevisionSelectionMethod=Latest&allowInterrupt=1&RenderItem=Web&dDocName=EREG_1501982		
Documents URL:			

Map Key	Direction	Distance (mi)	Distance (ft)	Elevation (ft)	DB
484	NNW	0.77	4,060.69	23.49	WATER WELLS

Permit:		Static Water Lvl Ft:	8
Legacy No:		Contractor License:	
Station ID:	395389	Contractor Name:	
Compliance No:	1112789	Driller Name:	?
Well Use:	0	County:	Brevard
Type of Work:		Location State:	FL
Casing Depth:	0	Section:	6
Total Depth:	25	Township:	22S

Wells and Additional Sources Detail Report

Diameter: 2 Range: 35E
Completion Date: 22-JUL-87 00:00 Latitude: 283541.93941
Issue Date: Longitude: 804937.00776
Well Street Address: 1665 Figtree, Titusville, FL 32780
Documents: https://permitting.sjrwmd.com/apps/idcplg?IdcService=GET_FILE&coreContentOnly=1&RevisionSelectionMethod=Latest&allowInterrupt=1&dDocName=EREG_1918000
Documents URL:

Map Key	Direction	Distance (mi)	Distance (ft)	Elevation (ft)	DB
485	NNW	0.80	4,217.04	23.19	WATER WELLS

Permit: Static Water Lvl Ft: 0
Legacy No: Contractor License:
Station ID: 247366 Contractor Name:
Compliance No: 964559 Driller Name: ?
Well Use: 19354 County: Brevard
Type of Work: Location State: FL
Casing Depth: 0 Section: 9
Total Depth: 30 Township: 22S
Diameter: 0 Range: 35E
Completion Date: 19-APR-94 00:00 Latitude: 283545.71837
Issue Date: Longitude: 804925.9208
Well Street Address: 1605 Echo Dr., Titusville, FL 32780
Documents: https://permitting.sjrwmd.com/apps/idcplg?IdcService=GET_FILE&coreContentOnly=1&RevisionSelectionMethod=Latest&allowInterrupt=1&Renderit on=Web&dDocName=EREG_1770465
Documents URL:

Map Key	Direction	Distance (mi)	Distance (ft)	Elevation (ft)	DB
485	NNW	0.80	4,217.04	23.19	WATER WELLS

Permit: Static Water Lvl Ft: 0
Legacy No: Contractor License:
Station ID: 124584 Contractor Name:
Compliance No: 782518 Driller Name: K?
Well Use: 19354 County: Brevard
Type of Work: Location State:
Casing Depth: 3 Section: 9
Total Depth: 30 Township: 22S
Diameter: 1 Range: 35E
Completion Date: 19-APR-94 00:00 Latitude: 283545.71837
Issue Date: Longitude: 804925.9208
Well Street Address: 1605 Echo Dr.
Documents: https://permitting.sjrwmd.com/apps/idcplg?IdcService=GET_FILE&coreContentOnly=1&RevisionSelectionMethod=Latest&allowInterrupt=1&Renderit on=Web&dDocName=EREG_1496791
Documents URL:

Wells and Additional Sources Detail Report

Map Key	Direction	Distance (mi)	Distance (ft)	Elevation (ft)	DB
486	SW	0.78	4,094.98	20.79	WATER WELLS

Permit:		Static Water Lvl Ft:	
Legacy No:		Contractor License:	
Station ID:	473733	Contractor Name:	
Compliance No:	1344507	Driller Name:	Keith Barnes
Well Use:	3643	County:	Brevard
Type of Work:		Location State:	
Casing Depth:	84	Section:	17
Total Depth:	90	Township:	22S
Diameter:	2	Range:	35E
Completion Date:	17-OCT-05 00:00	Latitude:	
Issue Date:		Longitude:	
Well Street Address:	2358 Armor Court; ; FL -		
Documents:	https://permitting.sjrwmd.com/apps/idcplg?IdcService=GET_FILE&coreContentOnly=1&RevisionSelectionMethod=Latest&allowInterrupt=1&dDocName=EREG_6635082		
Documents URL:			

Map Key	Direction	Distance (mi)	Distance (ft)	Elevation (ft)	DB
487	NNW	0.78	4,139.60	20.69	WATER WELLS

Permit:		Static Water Lvl Ft:	8
Legacy No:		Contractor License:	
Station ID:	300259	Contractor Name:	
Compliance No:	1017529	Driller Name:	Russell Miller
Well Use:	19352	County:	Brevard
Type of Work:		Location State:	
Casing Depth:	0	Section:	22
Total Depth:	25	Township:	22S
Diameter:	2	Range:	35E
Completion Date:	23-MAR-87 00:00	Latitude:	283543.84057
Issue Date:		Longitude:	804933.0434
Well Street Address:	2180 Vista Terrace, Titusville 32780		
Documents:	https://permitting.sjrwmd.com/apps/idcplg?IdcService=GET_FILE&coreContentOnly=1&RevisionSelectionMethod=Latest&allowInterrupt=1&Renderit on=Web&dDocName=EREG_1822996		
Documents URL:			

Map Key	Direction	Distance (mi)	Distance (ft)	Elevation (ft)	DB
488	NW	0.75	3,937.99	24.39	WATER WELLS

Permit:	Static Water Lvl Ft:	12
Legacy No:	Contractor License:	

Wells and Additional Sources Detail Report

Station ID:	287997	Contractor Name:	
Compliance No:	1005265	Driller Name:	?
Well Use:	19354	County:	Brevard
Type of Work:		Location State:	FL
Casing Depth:	0	Section:	32
Total Depth:	84	Township:	22S
Diameter:	4	Range:	35E
Completion Date:	30-DEC-93 00:00	Latitude:	283531.60262
Issue Date:		Longitude:	804952.8249
Well Street Address:	1770 Windover Oaks Way, Titusville, FL 32780		
Documents:	https://permitting.sjrwm.com/apps/idcplg?IdcService=GET_FILE&coreContentOnly=1&RevisionSelectionMethod=Latest&allowInterrupt=1&RenderItem=Web&dDocName=EREG_1810843		
Documents URL:			

Map Key	Direction	Distance (mi)	Distance (ft)	Elevation (ft)	DB
488	NW	0.75	3,937.99	24.39	WATER WELLS

Permit:		Static Water Lvl Ft:	16
Legacy No:		Contractor License:	
Station ID:	152979	Contractor Name:	
Compliance No:	817867	Driller Name:	Keith Barnes?
Well Use:	19354	County:	Brevard
Type of Work:		Location State:	
Casing Depth:	84	Section:	8
Total Depth:	100	Township:	22S
Diameter:	4	Range:	35E
Completion Date:	19-JUN-00 00:00	Latitude:	283531.60262
Issue Date:		Longitude:	804952.8249
Well Street Address:	1770 Windover Oaks Dr		
Documents:	https://permitting.sjrwm.com/apps/idcplg?IdcService=GET_FILE&coreContentOnly=1&RevisionSelectionMethod=Latest&allowInterrupt=1&RenderItem=Web&dDocName=EREG_1524579		
Documents URL:			

Map Key	Direction	Distance (mi)	Distance (ft)	Elevation (ft)	DB
488	NW	0.75	3,937.99	24.39	WATER WELLS

Permit:		Static Water Lvl Ft:	10
Legacy No:		Contractor License:	
Station ID:	395179	Contractor Name:	
Compliance No:	1112579	Driller Name:	?
Well Use:	19354	County:	Brevard
Type of Work:		Location State:	FL
Casing Depth:	0	Section:	8
Total Depth:	90	Township:	22S
Diameter:	4	Range:	35E

Wells and Additional Sources Detail Report

Completion Date: 18-SEP-89 00:00 Latitude: 283531.60262
 Issue Date: Longitude: 804952.8249
 Well Street Address: 1770 Windover Oaks Cr., Titusville, FL 32780
 Documents: https://permitting.sjrwmd.com/apps/idcplg?IdcService=GET_FILE&coreContentOnly=1&RevisionSelectionMethod=Latest&allowInterrupt=1&dDocName=EREg_1917790
 Documents URL:

Map Key	Direction	Distance (mi)	Distance (ft)	Elevation (ft)	DB
489	E	0.79	4,153.49	13.47	WATER WELLS

Permit: Static Water Lvl Ft: 8
 Legacy No: Contractor License:
 Station ID: 288075 Contractor Name:
 Compliance No: 1005343 Driller Name: ?
 Well Use: 19352 County: Brevard
 Type of Work: Location State:
 Casing Depth: 0 Section: 10
 Total Depth: 29 Township: 22S
 Diameter: Range: 35E
 Completion Date: 28-JUN-93 00:00 Latitude: 283505.79926
 Issue Date: Longitude: 804821.29911
 Well Street Address: 2600 South Hopkins Ave
 Documents: https://permitting.sjrwmd.com/apps/idcplg?IdcService=GET_FILE&coreContentOnly=1&RevisionSelectionMethod=Latest&allowInterrupt=1&Renderit on=Web&dDocName=EREg_1810921
 Documents URL:

Map Key	Direction	Distance (mi)	Distance (ft)	Elevation (ft)	DB
490	ENE	0.79	4,166.62	12.72	WATER WELLS

Permit: Static Water Lvl Ft: 5
 Legacy No: Contractor License:
 Station ID: 291269 Contractor Name:
 Compliance No: 1008539 Driller Name: ?
 Well Use: 19354 County: Brevard
 Type of Work: Location State: FL
 Casing Depth: 0 Section: 10
 Total Depth: 30 Township: 22S
 Diameter: 2 Range: 35E
 Completion Date: 05-JUN-92 00:00 Latitude: 283513.18088
 Issue Date: Longitude: 804822.69127
 Well Street Address: 2400 S. Hopkins Ave., Titusville, FL 32780
 Documents: https://permitting.sjrwmd.com/apps/idcplg?IdcService=GET_FILE&coreContentOnly=1&RevisionSelectionMethod=Latest&allowInterrupt=1&Renderit on=Web&dDocName=EREg_1814097
 Documents URL:

Wells and Additional Sources Detail Report

Map Key	Direction	Distance (mi)	Distance (ft)	Elevation (ft)	DB
491	N	0.81	4,298.96	22.94	WATER WELLS

Permit:	Static Water Lvl Ft:	0	
Legacy No:	Contractor License:		
Station ID:	247367	Contractor Name:	
Compliance No:	964560	Driller Name:	?
Well Use:	19354	County:	Brevard
Type of Work:		Location State:	FL
Casing Depth:	0	Section:	9
Total Depth:	30	Township:	22S
Diameter:	0	Range:	35E
Completion Date:	11-MAY-94 00:00	Latitude:	283546.68965
Issue Date:		Longitude:	804923.16886
Well Street Address:	1580 Golfview Dr., Titusville, FL 32796		
Documents:	https://permitting.sjrwmd.com/apps/idcplg?IdcService=GET_FILE&coreContentOnly=1&RevisionSelectionMethod=Latest&allowInterrupt=1&RenderItem=Web&dDocName=EREG_1770466		
Documents URL:			

Map Key	Direction	Distance (mi)	Distance (ft)	Elevation (ft)	DB
492	NNW	0.79	4,188.88	22.33	WATER WELLS

Permit:	Static Water Lvl Ft:	6	
Legacy No:	Contractor License:		
Station ID:	395302	Contractor Name:	
Compliance No:	1112702	Driller Name:	?
Well Use:	0	County:	Brevard
Type of Work:		Location State:	
Casing Depth:	0	Section:	9
Total Depth:	30	Township:	22S
Diameter:	2	Range:	35E
Completion Date:	21-MAR-89 00:00	Latitude:	283544.64996
Issue Date:		Longitude:	804931.58652
Well Street Address:	1625 Date St, Titusville		
Documents:	https://permitting.sjrwmd.com/apps/idcplg?IdcService=GET_FILE&coreContentOnly=1&RevisionSelectionMethod=Latest&allowInterrupt=1&dDocName=EREG_1917913		
Documents URL:			

Map Key	Direction	Distance (mi)	Distance (ft)	Elevation (ft)	DB
493	SSE	0.79	4,153.61	26.85	WATER WELLS

Permit:	Static Water Lvl Ft:	0
Legacy No:	Contractor License:	
Station ID:	395520	Contractor Name:

Wells and Additional Sources Detail Report

Compliance No:	1112920	Driller Name:	?
Well Use:	19354	County:	Brevard
Type of Work:		Location State:	
Casing Depth:	0	Section:	16
Total Depth:	150	Township:	22S
Diameter:	4	Range:	35E
Completion Date:	12-OCT-88 00:00	Latitude:	283418.98414
Issue Date:		Longitude:	804851.11701
Well Street Address:	3783 Sawgrass		
Documents:	https://permitting.sjrwmd.com/apps/idcplg?IdcService=GET_FILE&coreContentOnly=1&RevisionSelectionMethod=Latest&allowInterrupt=1&dDocName=EREG_1918131		
Documents URL:			

Map Key	Direction	Distance (mi)	Distance (ft)	Elevation (ft)	DB
494	WNW	0.74	3,929.79	21.83	WATER WELLS

Permit:		Static Water Lvl Ft:	8
Legacy No:		Contractor License:	
Station ID:	395157	Contractor Name:	
Compliance No:	1112557	Driller Name:	?
Well Use:	19354	County:	Brevard
Type of Work:		Location State:	FL
Casing Depth:	0	Section:	8
Total Depth:	47	Township:	22S
Diameter:	2	Range:	35E
Completion Date:	16-APR-90 00:00	Latitude:	283511.69164
Issue Date:		Longitude:	805004.70674
Well Street Address:	2405 Devonswood, Titusville, FL 32780		
Documents:	https://permitting.sjrwmd.com/apps/idcplg?IdcService=GET_FILE&coreContentOnly=1&RevisionSelectionMethod=Latest&allowInterrupt=1&dDocName=EREG_1917768		
Documents URL:			

Map Key	Direction	Distance (mi)	Distance (ft)	Elevation (ft)	DB
495	SSW	0.79	4,192.24	23.06	WATER WELLS

Permit:		Static Water Lvl Ft:	8
Legacy No:		Contractor License:	
Station ID:	298988	Contractor Name:	
Compliance No:	1016258	Driller Name:	Richard Mccallister
Well Use:	19354	County:	Brevard
Type of Work:		Location State:	
Casing Depth:	0	Section:	21
Total Depth:	25	Township:	22S
Diameter:	2	Range:	35E
Completion Date:	13-APR-87 00:00	Latitude:	283419.2108

Wells and Additional Sources Detail Report

Issue Date: Longitude: 804936.50761
Well Street Address: 2115 Knox Mcrae
Documents: https://permitting.sjrwmd.com/apps/idcplg?IdcService=GET_FILE&coreContentOnly=1&RevisionSelectionMethod=Latest&allowInterrupt=1&Renderit on=Web&dDocName=EREG_1821726
Documents URL:

Map Key	Direction	Distance (mi)	Distance (ft)	Elevation (ft)	DB
496	WSW	0.79	4,156.20	19.23	WATER WELLS

Permit:	Static Water Lvl Ft:	8	
Legacy No:	Contractor License:		
Station ID:	300397	Contractor Name:	
Compliance No:	1017667	Driller Name:	
Well Use:	19354	County:	Brevard
Type of Work:		Location State:	
Casing Depth:	0	Section:	17
Total Depth:	24	Township:	22S
Diameter:	2	Range:	35E
Completion Date:	06-MAR-90 00:00	Latitude:	283438.76564
Issue Date:		Longitude:	804959.75328
Well Street Address:	2415 Riviera Dr, Titusville		
Documents:	https://permitting.sjrwmd.com/apps/idcplg?IdcService=GET_FILE&coreContentOnly=1&RevisionSelectionMethod=Latest&allowInterrupt=1&Renderit on=Web&dDocName=EREG_1823134		
Documents URL:			

Map Key	Direction	Distance (mi)	Distance (ft)	Elevation (ft)	DB
497	NNW	0.80	4,233.26	20.77	WATER WELLS

Permit:	Static Water Lvl Ft:	15	
Legacy No:	Contractor License:		
Station ID:	167842	Contractor Name:	
Compliance No:	832884	Driller Name:	Paul Smith
Well Use:	19354	County:	Brevard
Type of Work:		Location State:	
Casing Depth:	119	Section:	9
Total Depth:	130	Township:	22S
Diameter:	2	Range:	35E
Completion Date:	13-NOV-03 00:00	Latitude:	283545.52411
Issue Date:		Longitude:	804929.06123
Well Street Address:	1610 Banana Dr		
Documents:	https://permitting.sjrwmd.com/apps/idcplg?IdcService=GET_FILE&coreContentOnly=1&RevisionSelectionMethod=Latest&allowInterrupt=1&Renderit on=Web&dDocName=EREG_1554139		
Documents URL:			

Map Key	Direction	Distance (mi)	Distance (ft)	Elevation (ft)	DB
---------	-----------	---------------	---------------	----------------	----

Wells and Additional Sources Detail Report

498 WNW 0.75 3,943.87 22.41 WATER WELLS

Permit:		Static Water Lvl Ft:	7
Legacy No:		Contractor License:	
Station ID:	395399	Contractor Name:	
Compliance No:	1112799	Driller Name:	
Well Use:	0	County:	Brevard
Type of Work:		Location State:	FL
Casing Depth:	0	Section:	6
Total Depth:	25	Township:	22S
Diameter:	2	Range:	35E
Completion Date:	01-MAY-87 00:00	Latitude:	283511.23836
Issue Date:		Longitude:	805004.96576
Well Street Address:	2406 Devonswood Rd., Titusville, FL 32780		
Documents:	https://permitting.sjrwmd.com/apps/idcplg?IdcService=GET_FILE&coreContentOnly=1&RevisionSelectionMethod=Latest&allowInterrupt=1&dDocName=EREG_1918010		
Documents URL:			

Map Key	Direction	Distance (mi)	Distance (ft)	Elevation (ft)	DB
498	WNW	0.75	3,943.87	22.41	WATER WELLS

Permit:		Static Water Lvl Ft:	9
Legacy No:		Contractor License:	
Station ID:	121988	Contractor Name:	
Compliance No:	779863	Driller Name:	Paul?
Well Use:	19354	County:	Brevard
Type of Work:		Location State:	
Casing Depth:	0	Section:	8
Total Depth:	60	Township:	22S
Diameter:	0	Range:	35E
Completion Date:	07-APR-98 00:00	Latitude:	283511.23836
Issue Date:		Longitude:	805004.96576
Well Street Address:	2406 Devonswood Rd		
Documents:	https://permitting.sjrwmd.com/apps/idcplg?IdcService=GET_FILE&coreContentOnly=1&RevisionSelectionMethod=Latest&allowInterrupt=1&RenderItem=Web&dDocName=EREG_1496945		
Documents URL:			

Map Key	Direction	Distance (mi)	Distance (ft)	Elevation (ft)	DB
499	N	0.83	4,372.45	31.66	WATER WELLS

Permit:		Static Water Lvl Ft:	19
Legacy No:		Contractor License:	
Station ID:	288062	Contractor Name:	
Compliance No:	1005330	Driller Name:	Fred Boydston?
Well Use:	19354	County:	Brevard

Wells and Additional Sources Detail Report

Type of Work:		Location State:	FL
Casing Depth:	0	Section:	9
Total Depth:	45	Township:	22S
Diameter:	2	Range:	35E
Completion Date:	04-AUG-93 00:00	Latitude:	283547.46664
Issue Date:		Longitude:	804918.28016
Well Street Address:	1595 Hilldale Rd, Titusville, FL 32780		
Documents:	https://permitting.sjrwmd.com/apps/idcplg?IdcService=GET_FILE&coreContentOnly=1&RevisionSelectionMethod=Latest&allowInterrupt=1&RenderItem=Web&dDocName=EREG_1810908		
Documents URL:			

Map Key	Direction	Distance (mi)	Distance (ft)	Elevation (ft)	DB
500	NNW	0.81	4,251.52	20.65	WATER WELLS

Permit:		Static Water Lvl Ft:	
Legacy No:		Contractor License:	
Station ID:	473813	Contractor Name:	
Compliance No:	1344618	Driller Name:	Keith Barnes
Well Use:	3643	County:	Brevard
Type of Work:		Location State:	
Casing Depth:	52	Section:	9
Total Depth:	61	Township:	22S
Diameter:	2	Range:	35E
Completion Date:	13-DEC-05 00:00	Latitude:	
Issue Date:		Longitude:	
Well Street Address:	1605 Banana Drive; ; FL -		
Documents:	https://permitting.sjrwmd.com/apps/idcplg?IdcService=GET_FILE&coreContentOnly=1&RevisionSelectionMethod=Latest&allowInterrupt=1&dDocName=EREG_6636010		
Documents URL:			

Map Key	Direction	Distance (mi)	Distance (ft)	Elevation (ft)	DB
501	ENE	0.79	4,189.04	14.01	WATER WELLS

Permit:		Static Water Lvl Ft:	5
Legacy No:		Contractor License:	
Station ID:	122416	Contractor Name:	
Compliance No:	780291	Driller Name:	J. Craig Mayoros
Well Use:	19354	County:	Brevard
Type of Work:		Location State:	
Casing Depth:	30	Section:	10
Total Depth:	30	Township:	22S
Diameter:	2	Range:	35E
Completion Date:	06-AUG-97 00:00	Latitude:	283515.8357
Issue Date:		Longitude:	804823.20927
Well Street Address:	2326 Hopkins Ave		

Wells and Additional Sources Detail Report

Documents: https://permitting.sjrwmd.com/apps/idcplg?IdcService=GET_FILE&coreContentOnly=1&RevisionSelectionMethod=Latest&allowInterrupt=1&RenderItem=Web&dDocName=EREG_1496583

Documents URL:

Map Key	Direction	Distance (mi)	Distance (ft)	Elevation (ft)	DB
502	NNW	0.77	4,088.76	25.86	WATER WELLS

Permit:		Static Water Lvl Ft:	6
Legacy No:		Contractor License:	
Station ID:	264970	Contractor Name:	
Compliance No:	982209	Driller Name:	Frank D Boydston?
Well Use:	19354	County:	Brevard
Type of Work:		Location State:	FL
Casing Depth:	0	Section:	9
Total Depth:	40	Township:	22S
Diameter:	4	Range:	35E
Completion Date:	08-JUN-95 00:00	Latitude:	283539.98789
Issue Date:		Longitude:	804942.78846
Well Street Address:	1929 Dipol Courtney, Titusville, FL 32780		
Documents:	https://permitting.sjrwmd.com/apps/idcplg?IdcService=GET_FILE&coreContentOnly=1&RevisionSelectionMethod=Latest&allowInterrupt=1&RenderItem=Web&dDocName=EREG_1787838		

Documents URL:

Map Key	Direction	Distance (mi)	Distance (ft)	Elevation (ft)	DB
503	NNW	0.82	4,304.64	23.65	WATER WELLS

Permit:		Static Water Lvl Ft:	7
Legacy No:		Contractor License:	
Station ID:	291366	Contractor Name:	
Compliance No:	1008636	Driller Name:	Edy C Y?
Well Use:	19354	County:	Brevard
Type of Work:		Location State:	FL
Casing Depth:	0	Section:	9
Total Depth:	24	Township:	22S
Diameter:	2	Range:	35E
Completion Date:	03-MAR-92 00:00	Latitude:	283546.59252
Issue Date:		Longitude:	804925.8884
Well Street Address:	1585 Echo Dr., Titusville, FL 32780		
Documents:	https://permitting.sjrwmd.com/apps/idcplg?IdcService=GET_FILE&coreContentOnly=1&RevisionSelectionMethod=Latest&allowInterrupt=1&RenderItem=Web&dDocName=EREG_1814194		

Documents URL:

Map Key	Direction	Distance (mi)	Distance (ft)	Elevation (ft)	DB
504	N	0.83	4,399.80	26.47	WATER WELLS

Wells and Additional Sources Detail Report

Permit:		Static Water Lvl Ft:	8
Legacy No:		Contractor License:	
Station ID:	395206	Contractor Name:	
Compliance No:	1112606	Driller Name:	
Well Use:	19354	County:	Brevard
Type of Work:		Location State:	
Casing Depth:	0	Section:	9
Total Depth:	26	Township:	22S
Diameter:	2	Range:	35E
Completion Date:	28-JUL-87 00:00	Latitude:	283547.82278
Issue Date:		Longitude:	804916.46713
Well Street Address:	1565 Thornton		
Documents:	https://permitting.sjrwmd.com/apps/idcplg?IdcService=GET_FILE&coreContentOnly=1&RevisionSelectionMethod=Latest&allowInterrupt=1&dDocName=EREG_1917817		
Documents URL:			

Map Key	Direction	Distance (mi)	Distance (ft)	Elevation (ft)	DB
505	E	0.79	4,193.13	12.93	WATER WELLS

Permit:		Static Water Lvl Ft:	0
Legacy No:		Contractor License:	
Station ID:	395776	Contractor Name:	
Compliance No:	1113176	Driller Name:	?
Well Use:	19354	County:	Brevard
Type of Work:		Location State:	
Casing Depth:	0	Section:	15
Total Depth:	25	Township:	22S
Diameter:		Range:	35E
Completion Date:	03-JUN-87 00:00	Latitude:	283501.33141
Issue Date:		Longitude:	804820.2631
Well Street Address:	2801 S Hopkins		
Documents:	https://permitting.sjrwmd.com/apps/idcplg?IdcService=GET_FILE&coreContentOnly=1&RevisionSelectionMethod=Latest&allowInterrupt=1&dDocName=EREG_1918385		
Documents URL:			

Map Key	Direction	Distance (mi)	Distance (ft)	Elevation (ft)	DB
506	SW	0.79	4,189.42	20.62	WATER WELLS

Permit:		Static Water Lvl Ft:	12
Legacy No:		Contractor License:	
Station ID:	300410	Contractor Name:	
Compliance No:	1017680	Driller Name:	M Sley?
Well Use:	19352	County:	Brevard
Type of Work:		Location State:	FL

Wells and Additional Sources Detail Report

Casing Depth:	0	Section:	17
Total Depth:	45	Township:	22S
Diameter:		Range:	35E
Completion Date:	01-AUG-86 00:00	Latitude:	283429.08535
Issue Date:		Longitude:	804952.43639
Well Street Address:	2332 Harper Ct, Tuttsville, FL 32780		
Documents:	https://permitting.sjrwmd.com/apps/idcplg?IdcService=GET_FILE&coreContentOnly=1&RevisionSelectionMethod=Latest&allowInterrupt=1&RenderItem=Web&dDocName=EREG_1823147		
Documents URL:			

Map Key	Direction	Distance (mi)	Distance (ft)	Elevation (ft)	DB
507	N	0.84	4,413.71	23.00	WATER WELLS

Permit:		Static Water Lvl Ft:	7
Legacy No:		Contractor License:	
Station ID:	365828	Contractor Name:	
Compliance No:	1083228	Driller Name:	?
Well Use:	19354	County:	Brevard
Type of Work:		Location State:	FL
Casing Depth:	0	Section:	28
Total Depth:	22	Township:	22S
Diameter:	2	Range:	35E
Completion Date:	14-APR-88 00:00	Latitude:	283548.01704
Issue Date:		Longitude:	804913.4562
Well Street Address:	1565 Barna, Titus, FL		
Documents:	https://permitting.sjrwmd.com/apps/idcplg?IdcService=GET_FILE&coreContentOnly=1&RevisionSelectionMethod=Latest&allowInterrupt=1&dDocName=EREG_1888773		
Documents URL:			

Map Key	Direction	Distance (mi)	Distance (ft)	Elevation (ft)	DB
508	WNW	0.75	3,972.10	22.57	WATER WELLS

Permit:		Static Water Lvl Ft:	10
Legacy No:		Contractor License:	
Station ID:	288041	Contractor Name:	
Compliance No:	1005309	Driller Name:	Fred Douglas?
Well Use:	19354	County:	Brevard
Type of Work:		Location State:	
Casing Depth:	0	Section:	16
Total Depth:	25	Township:	22S
Diameter:	2	Range:	35E
Completion Date:	23-JUL-93 00:00	Latitude:	283521.33953
Issue Date:		Longitude:	805001.53395
Well Street Address:	2195 Robinswood Rd, Titusville		
Documents:	https://permitting.sjrwmd.com/apps/idcplg?IdcService=GET_FILE&coreContentOnly=1&RevisionSelectionMethod=Latest&allowInterrupt=1&RenderItem=Web&dDocName=EREG_1888773		
Documents URL:			

Wells and Additional Sources Detail Report

on=Web&dDocName=EREG_1810887

Documents URL:

Map Key	Direction	Distance (mi)	Distance (ft)	Elevation (ft)	DB
509	NNW	0.80	4,216.21	21.23	WATER WELLS

Permit:		Static Water Lvl Ft:	10
Legacy No:		Contractor License:	
Station ID:	300421	Contractor Name:	
Compliance No:	1017691	Driller Name:	Emil Guy
Well Use:	19352	County:	Brevard
Type of Work:		Location State:	
Casing Depth:	0	Section:	17
Total Depth:	25	Township:	22S
Diameter:	2	Range:	35E
Completion Date:	28-MAY-87 00:00	Latitude:	283544.09959
Issue Date:		Longitude:	804935.18022
Well Street Address:	2200 Vista Terrace, Titusville		
Documents:	https://permitting.sjrwmd.com/apps/idcplg?IdcService=GET_FILE&coreContentOnly=1&RevisionSelectionMethod=Latest&allowInterrupt=1&RenderItem=Web&dDocName=EREG_1823158		

Documents URL:

Map Key	Direction	Distance (mi)	Distance (ft)	Elevation (ft)	DB
510	WNW	0.76	4,001.67	22.83	WATER WELLS

Permit:		Static Water Lvl Ft:	
Legacy No:		Contractor License:	
Station ID:	427635	Contractor Name:	
Compliance No:	1219717	Driller Name:	Randall & Brooks Jones, Ben Bogus
Well Use:	1031	County:	Brevard
Type of Work:		Location State:	
Casing Depth:	55	Section:	26
Total Depth:	65	Township:	29S
Diameter:	2	Range:	36E
Completion Date:	02-NOV-04 00:00	Latitude:	283523.5167
Issue Date:		Longitude:	805000.61876
Well Street Address:	2525 Harlison		
Documents:	https://permitting.sjrwmd.com/apps/idcplg?IdcService=GET_FILE&coreContentOnly=1&RevisionSelectionMethod=Latest&allowInterrupt=1&dDocName=EREG_5730174		

Documents URL:

Map Key	Direction	Distance (mi)	Distance (ft)	Elevation (ft)	DB
511	ESE	0.78	4,121.14	11.44	WATER WELLS

Wells and Additional Sources Detail Report

Permit:		Static Water Lvl Ft:	0
Legacy No:		Contractor License:	
Station ID:	167804	Contractor Name:	
Compliance No:	832846	Driller Name:	Charlie Chandler Jr
Well Use:	19355	County:	Brevard
Type of Work:		Location State:	
Casing Depth:	0	Section:	16
Total Depth:	34	Township:	22S
Diameter:	0	Range:	35E
Completion Date:	01-JUN-03 00:00	Latitude:	283438.44189
Issue Date:		Longitude:	804826.3497
Well Street Address:	535 Country Club Pr		
Documents:	https://permitting.sjrwmd.com/apps/idcplg?IdcService=GET_FILE&coreContentOnly=1&RevisionSelectionMethod=Latest&allowInterrupt=1&Renderit on=Web&dDocName=EREG_1545530		
Documents URL:			

Map Key	Direction	Distance (mi)	Distance (ft)	Elevation (ft)	DB
512	E	0.80	4,222.07	11.92	WATER WELLS

Permit:		Static Water Lvl Ft:	8
Legacy No:		Contractor License:	
Station ID:	255774	Contractor Name:	
Compliance No:	972967	Driller Name:	Emil Gumieny?
Well Use:	19354	County:	Brevard
Type of Work:		Location State:	
Casing Depth:	0	Section:	10
Total Depth:	25	Township:	22S
Diameter:	2	Range:	35E
Completion Date:	22-NOV-96 00:00	Latitude:	283459.5987
Issue Date:		Longitude:	804819.84633
Well Street Address:	2855 Hopkins		
Documents:	https://permitting.sjrwmd.com/apps/idcplg?IdcService=GET_FILE&coreContentOnly=1&RevisionSelectionMethod=Latest&allowInterrupt=1&Renderit on=Web&dDocName=EREG_1778701		
Documents URL:			

Map Key	Direction	Distance (mi)	Distance (ft)	Elevation (ft)	DB
513	NNE	0.82	4,325.55	19.08	WATER WELLS

Permit:		Static Water Lvl Ft:	6
Legacy No:		Contractor License:	
Station ID:	124965	Contractor Name:	
Compliance No:	782897	Driller Name:	David Cullen
Well Use:	19354	County:	Brevard
Type of Work:		Location State:	
Casing Depth:	4	Section:	4

Wells and Additional Sources Detail Report

Total Depth:	25	Township:	22S
Diameter:	2	Range:	35E
Completion Date:	15-APR-99 00:00	Latitude:	283545.39462
Issue Date:		Longitude:	804854.54886
Well Street Address:	1615 Craig Ave		
Documents:	https://permitting.sjrwmd.com/apps/idcplg?IdcService=GET_FILE&coreContentOnly=1&RevisionSelectionMethod=Latest&allowInterrupt=1&RenderItem=Web&dDocName=EREG_1497426		
Documents URL:			

Map Key	Direction	Distance (mi)	Distance (ft)	Elevation (ft)	DB
514	WNW	0.76	4,012.95	22.63	WATER WELLS

Permit:		Static Water Lvl Ft:	7
Legacy No:		Contractor License:	
Station ID:	255628	Contractor Name:	
Compliance No:	972821	Driller Name:	?
Well Use:	19354	County:	Brevard
Type of Work:		Location State:	FL
Casing Depth:	0	Section:	8
Total Depth:	26	Township:	22S
Diameter:	2	Range:	35E
Completion Date:	28-FEB-96 00:00	Latitude:	283514.67017
Issue Date:		Longitude:	805004.86863
Well Street Address:	2380 Devonswood Ave., Titusville, FL 32796		
Documents:	https://permitting.sjrwmd.com/apps/idcplg?IdcService=GET_FILE&coreContentOnly=1&RevisionSelectionMethod=Latest&allowInterrupt=1&RenderItem=Web&dDocName=EREG_1778555		
Documents URL:			

Map Key	Direction	Distance (mi)	Distance (ft)	Elevation (ft)	DB
515	SSE	0.80	4,226.62	29.69	WATER WELLS

Permit:		Static Water Lvl Ft:	25
Legacy No:		Contractor License:	
Station ID:	351285	Contractor Name:	
Compliance No:	1068669	Driller Name:	?
Well Use:	19354	County:	Brevard
Type of Work:		Location State:	
Casing Depth:	0	Section:	15
Total Depth:	95	Township:	22S
Diameter:	2	Range:	35E
Completion Date:	11-JUN-91 00:00	Latitude:	283419.27553
Issue Date:		Longitude:	804848.10608
Well Street Address:	Muirfield & Raney Rd		
Documents:	https://permitting.sjrwmd.com/apps/idcplg?IdcService=GET_FILE&coreContentOnly=1&RevisionSelectionMethod=Latest&allowInterrupt=1&dDocName=EREG_1874405		

Wells and Additional Sources Detail Report

Documents URL:

Map Key	Direction	Distance (mi)	Distance (ft)	Elevation (ft)	DB
516	SSE	0.80	4,214.41	25.82	WATER WELLS

Permit:		Static Water Lvl Ft:	11
Legacy No:		Contractor License:	
Station ID:	291322	Contractor Name:	
Compliance No:	1008592	Driller Name:	?
Well Use:	19354	County:	Brevard
Type of Work:		Location State:	FL
Casing Depth:	0	Section:	15
Total Depth:	144	Township:	22S
Diameter:	4	Range:	35E
Completion Date:	22-MAY-92 00:00	Latitude:	283420.18204
Issue Date:		Longitude:	804846.22832
Well Street Address:	3780 Raney Rd., Titusville, FL 32780		
Documents:	https://permitting.sjrwmd.com/apps/idcplg?IdcService=GET_FILE&coreContentOnly=1&RevisionSelectionMethod=Latest&allowInterrupt=1&Renderit on=Web&dDocName=EREG_1814150		

Documents URL:

Map Key	Direction	Distance (mi)	Distance (ft)	Elevation (ft)	DB
517	NNW	0.82	4,330.20	20.74	WATER WELLS

Permit:		Static Water Lvl Ft:	10
Legacy No:		Contractor License:	
Station ID:	167772	Contractor Name:	
Compliance No:	832814	Driller Name:	Paul Smith
Well Use:	19354	County:	Brevard
Type of Work:		Location State:	
Casing Depth:	0	Section:	9
Total Depth:	140	Township:	22S
Diameter:	0	Range:	35E
Completion Date:	29-MAY-03 00:00	Latitude:	283546.52776
Issue Date:		Longitude:	804928.83461
Well Street Address:	1595 Bannana Dr		
Documents:	https://permitting.sjrwmd.com/apps/idcplg?IdcService=GET_FILE&coreContentOnly=1&RevisionSelectionMethod=Latest&allowInterrupt=1&Renderit on=Web&dDocName=EREG_1551957		

Documents URL:

Map Key	Direction	Distance (mi)	Distance (ft)	Elevation (ft)	DB
518	ENE	0.81	4,253.26	14.62	WATER WELLS

Permit:	Static Water Lvl Ft:	6
Legacy No:	Contractor License:	

Wells and Additional Sources Detail Report

Station ID:	395335	Contractor Name:	
Compliance No:	1112735	Driller Name:	?
Well Use:	0	County:	Brevard
Type of Work:		Location State:	
Casing Depth:	0	Section:	10
Total Depth:	42	Township:	22S
Diameter:	2	Range:	35E
Completion Date:	04-NOV-86 00:00	Latitude:	283519.42937
Issue Date:		Longitude:	804823.8244
Well Street Address:	2302 South Hopkins (bennett)		
Documents:	https://permitting.sjrwmd.com/apps/idcplg?IdcService=GET_FILE&coreContentOnly=1&RevisionSelectionMethod=Latest&allowInterrupt=1&dDocName=EREG_1917946		
Documents URL:			

Map Key	Direction	Distance (mi)	Distance (ft)	Elevation (ft)	DB
519	NW	0.78	4,125.24	24.00	WATER WELLS

Permit:		Static Water Lvl Ft:	10
Legacy No:		Contractor License:	
Station ID:	227298	Contractor Name:	
Compliance No:	895460	Driller Name:	Keith Barnes?
Well Use:	19354	County:	Brevard
Type of Work:		Location State:	
Casing Depth:	0	Section:	9
Total Depth:	42	Township:	22S
Diameter:	0	Range:	35E
Completion Date:	01-DEC-03 00:00	Latitude:	283538.08874
Issue Date:		Longitude:	804947.20278
Well Street Address:	1814 Park		
Documents:	https://permitting.sjrwmd.com/apps/idcplg?IdcService=GET_FILE&coreContentOnly=1&RevisionSelectionMethod=Latest&allowInterrupt=1&Renderit=Web&dDocName=EREG_1604855		
Documents URL:			

Map Key	Direction	Distance (mi)	Distance (ft)	Elevation (ft)	DB
520	E	0.81	4,278.65	12.91	WATER WELLS

Permit:		Static Water Lvl Ft:	12
Legacy No:		Contractor License:	
Station ID:	206835	Contractor Name:	
Compliance No:	872569	Driller Name:	Keith Barnes
Well Use:	19354	County:	Brevard
Type of Work:		Location State:	
Casing Depth:	20	Section:	15
Total Depth:	30	Township:	22S
Diameter:	2	Range:	35E

Wells and Additional Sources Detail Report

Completion Date: 09-MAR-05 00:00 Latitude: 283503.17684
Issue Date: Longitude: 804819.48608
Well Street Address: 239 Harrison St
Documents: https://permitting.sjrwmd.com/apps/idcplg?IdcService=GET_FILE&coreContentOnly=1&RevisionSelectionMethod=Latest&allowInterrupt=1&Renderit on=Web&dDocName=EREG_1582997
Documents URL:

Map Key	Direction	Distance (mi)	Distance (ft)	Elevation (ft)	DB
521	WSW	0.81	4,289.19	19.71	WATER WELLS

Permit:		Static Water Lvl Ft:	7
Legacy No:		Contractor License:	
Station ID:	210114	Contractor Name:	
Compliance No:	875941	Driller Name:	?
Well Use:	19354	County:	Brevard
Type of Work:		Location State:	
Casing Depth:	0	Section:	17
Total Depth:	62	Township:	22S
Diameter:	0	Range:	35E
Completion Date:	15-APR-04 00:00	Latitude:	283438.05338
Issue Date:		Longitude:	805001.01594
Well Street Address:	2506 wilmette		
Documents:	https://permitting.sjrwmd.com/apps/idcplg?IdcService=GET_FILE&coreContentOnly=1&RevisionSelectionMethod=Latest&allowInterrupt=1&Renderit on=Web&dDocName=EREG_1589412		
Documents URL:			

Map Key	Direction	Distance (mi)	Distance (ft)	Elevation (ft)	DB
521	WSW	0.81	4,289.19	19.71	WATER WELLS

Permit:		Static Water Lvl Ft:	0
Legacy No:		Contractor License:	
Station ID:	210132	Contractor Name:	
Compliance No:	875959	Driller Name:	?
Well Use:	0	County:	Brevard
Type of Work:		Location State:	
Casing Depth:	0	Section:	17
Total Depth:	20	Township:	22S
Diameter:	0	Range:	35E
Completion Date:	15-APR-04 00:00	Latitude:	283438.05338
Issue Date:		Longitude:	805001.01594
Well Street Address:	2506 Wilmette		
Documents:	https://permitting.sjrwmd.com/apps/idcplg?IdcService=GET_FILE&coreContentOnly=1&RevisionSelectionMethod=Latest&allowInterrupt=1&Renderit on=Web&dDocName=EREG_1589413		
Documents URL:			

Wells and Additional Sources Detail Report

Map Key	Direction	Distance (mi)	Distance (ft)	Elevation (ft)	DB
522	WSW	0.82	4,305.59	19.26	WATER WELLS

Permit:		Static Water Lvl Ft:	5
Legacy No:		Contractor License:	
Station ID:	345635	Contractor Name:	
Compliance No:	1063018	Driller Name:	?
Well Use:	19354	County:	Brevard
Type of Work:		Location State:	FL
Casing Depth:	0	Section:	0
Total Depth:	25	Township:	
Diameter:	2	Range:	
Completion Date:	07-AUG-94 00:00	Latitude:	283438.30833
Issue Date:		Longitude:	805001.3709
Well Street Address:	2506 Wilmette, Tit, FL 32780		
Documents:	https://permitting.sjrwmd.com/apps/idcplg?IdcService=GET_FILE&coreContentOnly=1&RevisionSelectionMethod=Latest&allowInterrupt=1&dDocName=EREG_1868802		
Documents URL:			

Map Key	Direction	Distance (mi)	Distance (ft)	Elevation (ft)	DB
523	WSW	0.82	4,304.34	19.74	WATER WELLS

Permit:		Static Water Lvl Ft:	
Legacy No:		Contractor License:	
Station ID:	473746	Contractor Name:	
Compliance No:	1344525	Driller Name:	David Cullen
Well Use:	3643	County:	Brevard
Type of Work:		Location State:	FL
Casing Depth:	20	Section:	17
Total Depth:	25	Township:	22S
Diameter:	2	Range:	35E
Completion Date:	30-APR-05 00:00	Latitude:	
Issue Date:		Longitude:	
Well Street Address:	2427 Riviera Dr.; Titusville; FL - 32780		
Documents:	https://permitting.sjrwmd.com/apps/idcplg?IdcService=GET_FILE&coreContentOnly=1&RevisionSelectionMethod=Latest&allowInterrupt=1&dDocName=EREG_6635226		
Documents URL:			

Map Key	Direction	Distance (mi)	Distance (ft)	Elevation (ft)	DB
524	NNW	0.83	4,358.20	22.12	WATER WELLS

Permit:		Static Water Lvl Ft:	6
Legacy No:		Contractor License:	
Station ID:	395233	Contractor Name:	

Wells and Additional Sources Detail Report

Compliance No:	1112633	Driller Name:	
Well Use:	0	County:	Brevard
Type of Work:		Location State:	FL
Casing Depth:	0	Section:	9
Total Depth:	25	Township:	22S
Diameter:	2	Range:	35E
Completion Date:	02-FEB-90 00:00	Latitude:	283546.36586
Issue Date:		Longitude:	804931.58652
Well Street Address:	1605 Date Dr, Titusville, FL		
Documents:	https://permitting.sjrwmd.com/apps/idcplg?IdcService=GET_FILE&coreContentOnly=1&RevisionSelectionMethod=Latest&allowInterrupt=1&dDocName=EREG_1917844		
Documents URL:			

Map Key	Direction	Distance (mi)	Distance (ft)	Elevation (ft)	DB
525	NNW	0.83	4,357.98	21.59	WATER WELLS

Permit:		Static Water Lvl Ft:	6
Legacy No:		Contractor License:	
Station ID:	395190	Contractor Name:	
Compliance No:	1112590	Driller Name:	?
Well Use:	0	County:	Brevard
Type of Work:		Location State:	FL
Casing Depth:	0	Section:	9
Total Depth:	25	Township:	22S
Diameter:	2	Range:	35E
Completion Date:	31-DEC-87 00:00	Latitude:	283546.13924
Issue Date:		Longitude:	804932.71966
Well Street Address:	1600 Blueberry, Titusville, FL 32780		
Documents:	https://permitting.sjrwmd.com/apps/idcplg?IdcService=GET_FILE&coreContentOnly=1&RevisionSelectionMethod=Latest&allowInterrupt=1&dDocName=EREG_1917801		
Documents URL:			

Map Key	Direction	Distance (mi)	Distance (ft)	Elevation (ft)	DB
526	E	0.82	4,304.49	11.03	WATER WELLS

Permit:		Static Water Lvl Ft:	
Legacy No:		Contractor License:	
Station ID:	473645	Contractor Name:	
Compliance No:	1344363	Driller Name:	Peter Lankerau
Well Use:	3643	County:	Brevard
Type of Work:		Location State:	FL
Casing Depth:	20	Section:	15
Total Depth:	25	Township:	22S
Diameter:	2	Range:	35E
Completion Date:	22-MAY-00 00:00	Latitude:	

Wells and Additional Sources Detail Report

Issue Date: Longitude:
Well Street Address: 232 Alhambra St;
Titusville; FL -
Documents: https://permitting.sjrwmd.com/apps/idcplg?IdcService=GET_FILE&coreContentOnly=1&RevisionSelectionMethod=Latest&allowInterrupt=1&dDocName=EREG_6633594
Documents URL:

Map Key	Direction	Distance (mi)	Distance (ft)	Elevation (ft)	DB
527	ENE	0.83	4,358.21	13.64	WATER WELLS

Permit:		Static Water Lvl Ft:	10
Legacy No:		Contractor License:	
Station ID:	395356	Contractor Name:	
Compliance No:	1112756	Driller Name:	?
Well Use:	0	County:	Brevard
Type of Work:		Location State:	FL
Casing Depth:	0	Section:	10
Total Depth:	25	Township:	22S
Diameter:		Range:	35E
Completion Date:	11-JUN-87 00:00	Latitude:	283518.13438
Issue Date:		Longitude:	804822.04374
Well Street Address:	195 Roosevelt, Titusville, FL		
Documents:	https://permitting.sjrwmd.com/apps/idcplg?IdcService=GET_FILE&coreContentOnly=1&RevisionSelectionMethod=Latest&allowInterrupt=1&dDocName=EREG_1917967		
Documents URL:			

Map Key	Direction	Distance (mi)	Distance (ft)	Elevation (ft)	DB
528	ENE	0.83	4,376.76	14.25	WATER WELLS

Permit:		Static Water Lvl Ft:	8
Legacy No:		Contractor License:	
Station ID:	395363	Contractor Name:	
Compliance No:	1112763	Driller Name:	?
Well Use:	0	County:	Brevard
Type of Work:		Location State:	FL
Casing Depth:	0	Section:	10
Total Depth:	30	Township:	22S
Diameter:	2	Range:	35E
Completion Date:	05-DEC-89 00:00	Latitude:	283515.8033
Issue Date:		Longitude:	804821.00773
Well Street Address:	192 Jackson St, Titusville, FL 32780		
Documents:	https://permitting.sjrwmd.com/apps/idcplg?IdcService=GET_FILE&coreContentOnly=1&RevisionSelectionMethod=Latest&allowInterrupt=1&dDocName=EREG_1917974		
Documents URL:			

Map Key	Direction	Distance (mi)	Distance (ft)	Elevation (ft)	DB
---------	-----------	---------------	---------------	----------------	----

Wells and Additional Sources Detail Report

529 WSW 0.83 4,372.69 18.77 WATER WELLS

Permit:		Static Water Lvl Ft:	6
Legacy No:		Contractor License:	
Station ID:	225674	Contractor Name:	
Compliance No:	893710	Driller Name:	David Cullen?
Well Use:	19354	County:	Brevard
Type of Work:		Location State:	
Casing Depth:	18	Section:	17
Total Depth:	23	Township:	22S
Diameter:	2	Range:	35E
Completion Date:	25-AUG-93 00:00	Latitude:	283441.3557
Issue Date:		Longitude:	805003.76786
Well Street Address:	2526 Tomoka Dr		
Documents:	https://permitting.sjrwmd.com/apps/idcplg?IdcService=GET_FILE&coreContentOnly=1&RevisionSelectionMethod=Latest&allowInterrupt=1&RenderItem=Web&dDocName=EREG_1598096		
Documents URL:			

Map Key	Direction	Distance (mi)	Distance (ft)	Elevation (ft)	DB
---------	-----------	---------------	---------------	----------------	----

530 WSW 0.83 4,396.07 20.12 WATER WELLS

Permit:		Static Water Lvl Ft:	6
Legacy No:		Contractor License:	
Station ID:	122997	Contractor Name:	
Compliance No:	780881	Driller Name:	Paul Smith
Well Use:	19354	County:	Brevard
Type of Work:		Location State:	
Casing Depth:	25	Section:	17
Total Depth:	25	Township:	22S
Diameter:	2	Range:	35E
Completion Date:	23-JAN-97 00:00	Latitude:	283436.66122
Issue Date:		Longitude:	805001.53395
Well Street Address:	2503 Rivera Dr		
Documents:	https://permitting.sjrwmd.com/apps/idcplg?IdcService=GET_FILE&coreContentOnly=1&RevisionSelectionMethod=Latest&allowInterrupt=1&RenderItem=Web&dDocName=EREG_1494011		
Documents URL:			

Map Key	Direction	Distance (mi)	Distance (ft)	Elevation (ft)	DB
---------	-----------	---------------	---------------	----------------	----

531 NNW 0.84 4,418.58 22.09 WATER WELLS

Permit:		Static Water Lvl Ft:	9
Legacy No:		Contractor License:	
Station ID:	395265	Contractor Name:	
Compliance No:	1112665	Driller Name:	?

Wells and Additional Sources Detail Report

Well Use:	19354	County:	Brevard
Type of Work:		Location State:	
Casing Depth:	0	Section:	9
Total Depth:	113	Township:	22S
Diameter:	2	Range:	35E
Completion Date:	25-OCT-88 00:00	Latitude:	283546.36586
Issue Date:		Longitude:	804934.46796
Well Street Address:	1580 Blueberry		
Documents:	https://permitting.sjrwmd.com/apps/idcplg?IdcService=GET_FILE&coreContentOnly=1&RevisionSelectionMethod=Latest&allowInterrupt=1&dDocName=EREg_1917876		
Documents URL:			

Map Key	Direction	Distance (mi)	Distance (ft)	Elevation (ft)	DB
532	NNW	0.82	4,331.26	28.05	WATER WELLS

Permit:		Static Water Lvl Ft:	15
Legacy No:		Contractor License:	
Station ID:	247361	Contractor Name:	
Compliance No:	964554	Driller Name:	?
Well Use:	19354	County:	Brevard
Type of Work:		Location State:	FL
Casing Depth:	0	Section:	9
Total Depth:	66	Township:	22S
Diameter:	2	Range:	35E
Completion Date:	09-FEB-94 00:00	Latitude:	283542.61031
Issue Date:		Longitude:	804942.95035
Well Street Address:	1690 Park Ave., Titusville, FL 32780		
Documents:	https://permitting.sjrwmd.com/apps/idcplg?IdcService=GET_FILE&coreContentOnly=1&RevisionSelectionMethod=Latest&allowInterrupt=1&Renderit on=Web&dDocName=EREg_1770460		
Documents URL:			

Map Key	Direction	Distance (mi)	Distance (ft)	Elevation (ft)	DB
533	ENE	0.83	4,400.20	11.37	WATER WELLS

Permit:		Static Water Lvl Ft:	7
Legacy No:		Contractor License:	
Station ID:	264984	Contractor Name:	
Compliance No:	982223	Driller Name:	Paul Gy?
Well Use:	19354	County:	Brevard
Type of Work:		Location State:	FL
Casing Depth:	0	Section:	10
Total Depth:	30	Township:	22S
Diameter:	0	Range:	35E
Completion Date:	08-NOV-95 00:00	Latitude:	283526.09876
Issue Date:		Longitude:	804825.60507

Wells and Additional Sources Detail Report

Well Street Address: 2121 Hopkins Ave, Titusville, FL 32780
Documents: https://permitting.sjrwmd.com/apps/idcplg?IdcService=GET_FILE&coreContentOnly=1&RevisionSelectionMethod=Latest&allowInterrupt=1&RenderItem=Web&dDocName=EREG_1787852
Documents URL:

Map Key	Direction	Distance (mi)	Distance (ft)	Elevation (ft)	DB
534	SW	0.84	4,411.74	19.02	WATER WELLS

Permit:		Static Water Lvl Ft:	10
Legacy No:		Contractor License:	
Station ID:	300437	Contractor Name:	
Compliance No:	1017707	Driller Name:	Emil Gumeay
Well Use:	19352	County:	Brevard
Type of Work:		Location State:	FL
Casing Depth:	0	Section:	17
Total Depth:	25	Township:	22S
Diameter:	2	Range:	35E
Completion Date:	09-AUG-89 00:00	Latitude:	283431.67537
Issue Date:		Longitude:	804958.1345
Well Street Address:	3573 Alan Dr, Titusville, FL 32780		
Documents:	https://permitting.sjrwmd.com/apps/idcplg?IdcService=GET_FILE&coreContentOnly=1&RevisionSelectionMethod=Latest&allowInterrupt=1&RenderItem=Web&dDocName=EREG_1823174		
Documents URL:			

Map Key	Direction	Distance (mi)	Distance (ft)	Elevation (ft)	DB
535	ENE	0.84	4,446.70	15.31	WATER WELLS

Permit:		Static Water Lvl Ft:	10
Legacy No:		Contractor License:	
Station ID:	247422	Contractor Name:	
Compliance No:	964615	Driller Name:	Steve Thomas?
Well Use:	19354	County:	Brevard
Type of Work:		Location State:	FL
Casing Depth:	0	Section:	15
Total Depth:	20	Township:	22S
Diameter:	2	Range:	35E
Completion Date:	21-JAN-94 00:00	Latitude:	283515.60905
Issue Date:		Longitude:	804820.13358
Well Street Address:	187-jackson St., Titusville, FL 32780		
Documents:	https://permitting.sjrwmd.com/apps/idcplg?IdcService=GET_FILE&coreContentOnly=1&RevisionSelectionMethod=Latest&allowInterrupt=1&RenderItem=Web&dDocName=EREG_1770521		
Documents URL:			

Map Key	Direction	Distance (mi)	Distance (ft)	Elevation (ft)	DB
535	ENE	0.84	4,446.70	15.31	WATER WELLS

Wells and Additional Sources Detail Report

Permit:	Static Water Lvl Ft:	10
Legacy No:	Contractor License:	
Station ID: 247418	Contractor Name:	
Compliance No: 964611	Driller Name:	Steve Thomas?
Well Use: 19354	County:	Brevard
Type of Work:	Location State:	FL
Casing Depth: 0	Section:	15
Total Depth: 20	Township:	22S
Diameter: 0	Range:	35E
Completion Date: 21-JAN-94 00:00	Latitude:	283515.60905
Issue Date:	Longitude:	804820.13358
Well Street Address: 187 Jackson St., Titusville, FL 32780		
Documents:	https://permitting.sjrwmd.com/apps/idcplg?IdcService=GET_FILE&coreContentOnly=1&RevisionSelectionMethod=Latest&allowInterrupt=1&Renderit on=Web&dDocName=EREG_1770517	
Documents URL:		

Map Key	Direction	Distance (mi)	Distance (ft)	Elevation (ft)	DB
536	N	0.87	4,598.87	23.87	WATER WELLS

Permit:	Static Water Lvl Ft:	16
Legacy No:	Contractor License:	
Station ID: 152332	Contractor Name:	
Compliance No: 817220	Driller Name:	Matthew Burton?
Well Use: 19354	County:	Brevard
Type of Work:	Location State:	
Casing Depth: 105	Section:	9
Total Depth: 105	Township:	22S
Diameter: 4	Range:	35E
Completion Date: 26-APR-00 00:00	Latitude:	283549.66818
Issue Date:	Longitude:	804922.94224
Well Street Address: 1520 Golfview		
Documents:	https://permitting.sjrwmd.com/apps/idcplg?IdcService=GET_FILE&coreContentOnly=1&RevisionSelectionMethod=Latest&allowInterrupt=1&Renderit on=Web&dDocName=EREG_1527024	
Documents URL:		

Map Key	Direction	Distance (mi)	Distance (ft)	Elevation (ft)	DB
537	NNW	0.84	4,448.29	22.08	WATER WELLS

Permit:	Static Water Lvl Ft:	7
Legacy No:	Contractor License:	
Station ID: 395267	Contractor Name:	
Compliance No: 1112667	Driller Name:	?
Well Use: 0	County:	Brevard
Type of Work:	Location State:	FL

Wells and Additional Sources Detail Report

Casing Depth:	0	Section:	9
Total Depth:	25	Township:	22S
Diameter:	2	Range:	35E
Completion Date:	08-JAN-88 00:00	Latitude:	283546.46299
Issue Date:		Longitude:	804935.30971
Well Street Address:	1570 Blueberry, Titusville, FL 32780		
Documents:	https://permitting.sjrwmd.com/apps/idcplg?IdcService=GET_FILE&coreContentOnly=1&RevisionSelectionMethod=Latest&allowInterrupt=1&dDocName=EREG_1917878		
Documents URL:			

Map Key	Direction	Distance (mi)	Distance (ft)	Elevation (ft)	DB
538	S	0.86	4,566.28	22.42	WATER WELLS

Permit:		Static Water Lvl Ft:	16
Legacy No:		Contractor License:	
Station ID:	264822	Contractor Name:	
Compliance No:	982061	Driller Name:	?
Well Use:	19354	County:	Brevard
Type of Work:		Location State:	FL
Casing Depth:	0	Section:	16
Total Depth:	141	Township:	22S
Diameter:	0	Range:	35E
Completion Date:	25-JUL-95 00:00	Latitude:	283412.44428
Issue Date:		Longitude:	804923.4926
Well Street Address:	3860 Barna Ave, Titusville, FL 32780		
Documents:	https://permitting.sjrwmd.com/apps/idcplg?IdcService=GET_FILE&coreContentOnly=1&RevisionSelectionMethod=Latest&allowInterrupt=1&RenderItem=Web&dDocName=EREG_1787690		
Documents URL:			

Map Key	Direction	Distance (mi)	Distance (ft)	Elevation (ft)	DB
539	SW	0.84	4,442.94	20.66	WATER WELLS

Permit:		Static Water Lvl Ft:	6
Legacy No:		Contractor License:	
Station ID:	300442	Contractor Name:	
Compliance No:	1017712	Driller Name:	Keith Barnes
Well Use:	19354	County:	Brevard
Type of Work:		Location State:	
Casing Depth:	0	Section:	17
Total Depth:	15	Township:	22S
Diameter:	2	Range:	35E
Completion Date:	10-APR-89 00:00	Latitude:	283426.07442
Issue Date:		Longitude:	804953.08392
Well Street Address:	2332 Middlecoff		
Documents:	https://permitting.sjrwmd.com/apps/idcplg?IdcService=GET_FILE&coreContentOnly=1&RevisionSelectionMethod=Latest&allowInterrupt=1&RenderItem=Web&dDocName=EREG_1787690		
Documents URL:			

Wells and Additional Sources Detail Report

on=Web&dDocName=EREG_1823179

Documents URL:

Map Key	Direction	Distance (mi)	Distance (ft)	Elevation (ft)	DB
540	ESE	0.82	4,345.24	10.91	WATER WELLS

Permit:		Static Water Lvl Ft:	4
Legacy No:		Contractor License:	
Station ID:	255760	Contractor Name:	
Compliance No:	972953	Driller Name:	Emil Gumy?
Well Use:	19354	County:	Brevard
Type of Work:		Location State:	FL
Casing Depth:	0	Section:	15
Total Depth:	45	Township:	22S
Diameter:	2	Range:	35E
Completion Date:	04-APR-96 00:00	Latitude:	283436.77668
Issue Date:		Longitude:	804824.5124
Well Street Address:	505 Country Club, Titusville, FL 32780		
Documents:	https://permitting.sjrwmd.com/apps/idcplg?IdcService=GET_FILE&coreContentOnly=1&RevisionSelectionMethod=Latest&allowInterrupt=1&Renderit on=Web&dDocName=EREG_1778687		

Documents URL:

Map Key	Direction	Distance (mi)	Distance (ft)	Elevation (ft)	DB
541	NW	0.82	4,319.12	22.29	WATER WELLS

Permit:		Static Water Lvl Ft:	9
Legacy No:		Contractor License:	
Station ID:	124352	Contractor Name:	
Compliance No:	782261	Driller Name:	Billy Douglas
Well Use:	19354	County:	Brevard
Type of Work:		Location State:	
Casing Depth:	25	Section:	9
Total Depth:	25	Township:	22S
Diameter:	2	Range:	35E
Completion Date:	29-JUL-97 00:00	Latitude:	283538.59573
Issue Date:		Longitude:	804950.17012
Well Street Address:	2380 Heritage		
Documents:	https://permitting.sjrwmd.com/apps/idcplg?IdcService=GET_FILE&coreContentOnly=1&RevisionSelectionMethod=Latest&allowInterrupt=1&Renderit on=Web&dDocName=EREG_1502073		

Documents URL:

Map Key	Direction	Distance (mi)	Distance (ft)	Elevation (ft)	DB
542	SW	0.84	4,455.21	18.85	WATER WELLS

Permit:	Static Water Lvl Ft:	6
---------	----------------------	---

Wells and Additional Sources Detail Report

Legacy No:		Contractor License:	
Station ID:	123331	Contractor Name:	
Compliance No:	781215	Driller Name:	Keith Barnes?
Well Use:	19354	County:	Brevard
Type of Work:		Location State:	
Casing Depth:	32	Section:	17
Total Depth:	39	Township:	22S
Diameter:	2	Range:	35E
Completion Date:	21-FEB-02 00:00	Latitude:	283431.22213
Issue Date:		Longitude:	804958.36112
Well Street Address:	3576 Alan Dr		
Documents:	https://permitting.sjrwmd.com/apps/idcplg?IdcService=GET_FILE&coreContentOnly=1&RevisionSelectionMethod=Latest&allowInterrupt=1&RenderItem=Web&dDocName=EREG_1496144		
Documents URL:			

Map Key	Direction	Distance (mi)	Distance (ft)	Elevation (ft)	DB
543	NNW	0.86	4,566.34	21.62	WATER WELLS

Permit:		Static Water Lvl Ft:	15
Legacy No:		Contractor License:	
Station ID:	209173	Contractor Name:	
Compliance No:	875000	Driller Name:	Peter Lankenau
Well Use:	19354	County:	Brevard
Type of Work:		Location State:	
Casing Depth:	100	Section:	9
Total Depth:	100	Township:	22S
Diameter:	2	Range:	35E
Completion Date:	22-SEP-04 00:00	Latitude:	283548.85879
Issue Date:		Longitude:	804929.09359
Well Street Address:	1570 Banana		
Documents:	https://permitting.sjrwmd.com/apps/idcplg?IdcService=GET_FILE&coreContentOnly=1&RevisionSelectionMethod=Latest&allowInterrupt=1&RenderItem=Web&dDocName=EREG_1590940		
Documents URL:			

Map Key	Direction	Distance (mi)	Distance (ft)	Elevation (ft)	DB
544	ENE	0.86	4,521.45	14.00	WATER WELLS

Permit:		Static Water Lvl Ft:	10
Legacy No:		Contractor License:	
Station ID:	395314	Contractor Name:	
Compliance No:	1112714	Driller Name:	
Well Use:	19354	County:	Brevard
Type of Work:		Location State:	FL
Casing Depth:	0	Section:	10
Total Depth:	30	Township:	22S

Wells and Additional Sources Detail Report

Diameter:	2	Range:	35E
Completion Date:	27-JUL-90 00:00	Latitude:	283515.8033
Issue Date:		Longitude:	804819.32419
Well Street Address:	180 Jackson St., Titusville, FL 32780		
Documents:	https://permitting.sjrwmd.com/apps/idcplg?IdcService=GET_FILE&coreContentOnly=1&RevisionSelectionMethod=Latest&allowInterrupt=1&dDocName=EREG_1917925		
Documents URL:			

Map Key	Direction	Distance (mi)	Distance (ft)	Elevation (ft)	DB
545	NNW	0.88	4,650.91	22.84	WATER WELLS

Permit:		Static Water Lvl Ft:	10
Legacy No:		Contractor License:	
Station ID:	264968	Contractor Name:	
Compliance No:	982207	Driller Name:	?
Well Use:	19354	County:	Brevard
Type of Work:		Location State:	FL
Casing Depth:	0	Section:	9
Total Depth:	50	Township:	22S
Diameter:	2	Range:	35E
Completion Date:	19-APR-95 00:00	Latitude:	283550.08906
Issue Date:		Longitude:	804925.11142
Well Street Address:	1809 Queen St., Titusville, FL 32780		
Documents:	https://permitting.sjrwmd.com/apps/idcplg?IdcService=GET_FILE&coreContentOnly=1&RevisionSelectionMethod=Latest&allowInterrupt=1&Renderit on=Web&dDocName=EREG_1787836		
Documents URL:			

Map Key	Direction	Distance (mi)	Distance (ft)	Elevation (ft)	DB
546	SW	0.86	4,521.60	19.17	WATER WELLS

Permit:		Static Water Lvl Ft:	5
Legacy No:		Contractor License:	
Station ID:	300400	Contractor Name:	
Compliance No:	1017670	Driller Name:	
Well Use:	19354	County:	Brevard
Type of Work:		Location State:	FL
Casing Depth:	0	Section:	17
Total Depth:	30	Township:	22S
Diameter:	2	Range:	35E
Completion Date:	12-FEB-90 00:00	Latitude:	283432.29054
Issue Date:		Longitude:	805000.14179
Well Street Address:	3600 Todd Ct., Titusville, FL 32780		
Documents:	https://permitting.sjrwmd.com/apps/idcplg?IdcService=GET_FILE&coreContentOnly=1&RevisionSelectionMethod=Latest&allowInterrupt=1&Renderit on=Web&dDocName=EREG_1823137		
Documents URL:			

Wells and Additional Sources Detail Report

Map Key	Direction	Distance (mi)	Distance (ft)	Elevation (ft)	DB
546	SW	0.86	4,521.60	19.17	WATER WELLS

Permit:		Static Water Lvl Ft:	5
Legacy No:		Contractor License:	
Station ID:	152952	Contractor Name:	
Compliance No:	817840	Driller Name:	?
Well Use:	19354	County:	Brevard
Type of Work:		Location State:	
Casing Depth:	20	Section:	17
Total Depth:	38	Township:	22S
Diameter:	2	Range:	35E
Completion Date:	12-FEB-90 00:00	Latitude:	283432.29054
Issue Date:		Longitude:	805000.14179
Well Street Address:	3600 Todd Ct.		
Documents:	https://permitting.sjrwmd.com/apps/idcplg?IdcService=GET_FILE&coreContentOnly=1&RevisionSelectionMethod=Latest&allowInterrupt=1&RenderItem=Web&dDocName=EREG_1531788		
Documents URL:			

Map Key	Direction	Distance (mi)	Distance (ft)	Elevation (ft)	DB
547	NNE	0.88	4,645.46	19.35	WATER WELLS

Permit:		Static Water Lvl Ft:	15
Legacy No:		Contractor License:	
Station ID:	395299	Contractor Name:	
Compliance No:	1112699	Driller Name:	?
Well Use:	19354	County:	Brevard
Type of Work:		Location State:	
Casing Depth:	0	Section:	9
Total Depth:	90	Township:	22S
Diameter:	2	Range:	35E
Completion Date:	24-APR-89 00:00	Latitude:	283548.7293
Issue Date:		Longitude:	804854.71071
Well Street Address:	1520 Craig		
Documents:	https://permitting.sjrwmd.com/apps/idcplg?IdcService=GET_FILE&coreContentOnly=1&RevisionSelectionMethod=Latest&allowInterrupt=1&dDocName=EREG_1917910		
Documents URL:			

Map Key	Direction	Distance (mi)	Distance (ft)	Elevation (ft)	DB
548	WSW	0.86	4,551.44	18.81	WATER WELLS

Permit:		Static Water Lvl Ft:	6
Legacy No:		Contractor License:	
Station ID:	300416	Contractor Name:	

Wells and Additional Sources Detail Report

Compliance No:	1017686	Driller Name:	Frank Maggio
Well Use:	19352	County:	Brevard
Type of Work:		Location State:	FL
Casing Depth:	0	Section:	17
Total Depth:	23	Township:	22S
Diameter:		Range:	35E
Completion Date:	08-JUL-87 00:00	Latitude:	283435.75471
Issue Date:		Longitude:	805002.95847
Well Street Address:	2538 Rivera Drive, Titusville, FL 32796		
Documents:	https://permitting.sjrwmd.com/apps/idcplg?IdcService=GET_FILE&coreContentOnly=1&RevisionSelectionMethod=Latest&allowInterrupt=1&Renderit on=Web&dDocName=EREG_1823153		
Documents URL:			

Map Key	Direction	Distance (mi)	Distance (ft)	Elevation (ft)	DB
549	N	0.90	4,773.17	22.29	WATER WELLS

Permit:		Static Water Lvl Ft:	9
Legacy No:		Contractor License:	
Station ID:	123812	Contractor Name:	
Compliance No:	781721	Driller Name:	Andy Steen
Well Use:	19354	County:	Brevard
Type of Work:		Location State:	
Casing Depth:	24	Section:	16
Total Depth:	25	Township:	22S
Diameter:	2	Range:	35E
Completion Date:	03-MAY-99 00:00	Latitude:	283551.57834
Issue Date:		Longitude:	804913.68282
Well Street Address:	1490 Barna		
Documents:	https://permitting.sjrwmd.com/apps/idcplg?IdcService=GET_FILE&coreContentOnly=1&RevisionSelectionMethod=Latest&allowInterrupt=1&Renderit on=Web&dDocName=EREG_1495516		
Documents URL:			

Map Key	Direction	Distance (mi)	Distance (ft)	Elevation (ft)	DB
550	ENE	0.87	4,584.55	13.30	WATER WELLS

Permit:		Static Water Lvl Ft:	10
Legacy No:		Contractor License:	
Station ID:	123239	Contractor Name:	
Compliance No:	781123	Driller Name:	Peter Lankenau?
Well Use:	19354	County:	Brevard
Type of Work:		Location State:	
Casing Depth:	10	Section:	10
Total Depth:	25	Township:	22S
Diameter:	7	Range:	35E
Completion Date:	23-JUL-99 00:00	Latitude:	283518.10198

Wells and Additional Sources Detail Report

Issue Date: Longitude: 804819.35659
Well Street Address: 177 Roosevelt
Documents: https://permitting.sjrwmd.com/apps/idcplg?IdcService=GET_FILE&coreContentOnly=1&RevisionSelectionMethod=Latest&allowInterrupt=1&RenderItem=Web&dDocName=EREG_1500234
Documents URL:

Map Key	Direction	Distance (mi)	Distance (ft)	Elevation (ft)	DB
551	NNW	0.88	4,670.54	21.63	WATER WELLS

Permit:	Static Water Lvl Ft:	13
Legacy No:	Contractor License:	
Station ID:	Contractor Name:	
Compliance No:	Driller Name:	Paul?
Well Use:	County:	Brevard
Type of Work:	Location State:	
Casing Depth:	Section:	9
Total Depth:	Township:	22S
Diameter:	Range:	35E
Completion Date:	Latitude:	283549.9272
Issue Date:	Longitude:	804928.89934
Well Street Address:	1555 Banana Dr	
Documents:	https://permitting.sjrwmd.com/apps/idcplg?IdcService=GET_FILE&coreContentOnly=1&RevisionSelectionMethod=Latest&allowInterrupt=1&RenderItem=Web&dDocName=EREG_1534807	
Documents URL:		

Map Key	Direction	Distance (mi)	Distance (ft)	Elevation (ft)	DB
552	SW	0.87	4,573.70	19.42	WATER WELLS

Permit:	Static Water Lvl Ft:	8
Legacy No:	Contractor License:	
Station ID:	Contractor Name:	
Compliance No:	Driller Name:	Frank Thompson?
Well Use:	County:	Brevard
Type of Work:	Location State:	FL
Casing Depth:	Section:	24
Total Depth:	Township:	21S
Diameter:	Range:	34E
Completion Date:	Latitude:	283432.02158
Issue Date:	Longitude:	805000.64169
Well Street Address:	3691 Todd Lane, Mims, FL	
Documents:	https://permitting.sjrwmd.com/apps/idcplg?IdcService=GET_FILE&coreContentOnly=1&RevisionSelectionMethod=Latest&allowInterrupt=1&RenderItem=Web&dDocName=EREG_1828753	
Documents URL:		

Map Key	Direction	Distance (mi)	Distance (ft)	Elevation (ft)	DB
---------	-----------	---------------	---------------	----------------	----

Wells and Additional Sources Detail Report

553 SE 0.85 4,500.03 11.82 WATER WELLS

Permit:		Static Water Lvl Ft:	7
Legacy No:		Contractor License:	
Station ID:	247413	Contractor Name:	
Compliance No:	964606	Driller Name:	R A Young?
Well Use:	19354	County:	Brevard
Type of Work:		Location State:	FL
Casing Depth:	0	Section:	15
Total Depth:	62	Township:	22S
Diameter:	4	Range:	35E
Completion Date:	14-APR-94 00:00	Latitude:	283423.84051
Issue Date:		Longitude:	804834.21696
Well Street Address:	470 Willowgreen Dr Lot 47, Titusville, FL 32780		
Documents:	https://permitting.sjrwmd.com/apps/idcplg?IdcService=GET_FILE&coreContentOnly=1&RevisionSelectionMethod=Latest&allowInterrupt=1&RenderItem=Web&dDocName=EREG_1770512		
Documents URL:			

Map Key	Direction	Distance (mi)	Distance (ft)	Elevation (ft)	DB
554	NW	0.85	4,470.68	27.30	WATER WELLS

Permit:		Static Water Lvl Ft:	0
Legacy No:		Contractor License:	
Station ID:	466490	Contractor Name:	
Compliance No:	1326644	Driller Name:	Brooks-Randall Jones/Ben Bogus
Well Use:	0	County:	Brevard
Type of Work:		Location State:	
Casing Depth:	85	Section:	36
Total Depth:	95	Township:	28S
Diameter:	2	Range:	37E
Completion Date:	20-OCT-04 00:00	Latitude:	283540.49466
Issue Date:		Longitude:	804950.08552
Well Street Address:	1737 Country Gate; ; FL -		
Documents:	https://permitting.sjrwmd.com/apps/idcplg?IdcService=GET_FILE&coreContentOnly=1&RevisionSelectionMethod=Latest&allowInterrupt=1&dDocName=EREG_6497663		
Documents URL:			

Map Key	Direction	Distance (mi)	Distance (ft)	Elevation (ft)	DB
555	NNW	0.88	4,639.73	21.60	WATER WELLS

Permit:		Static Water Lvl Ft:	4
Legacy No:		Contractor License:	
Station ID:	395406	Contractor Name:	
Compliance No:	1112806	Driller Name:	?
Well Use:	19354	County:	Brevard

Wells and Additional Sources Detail Report

Type of Work:		Location State:	
Casing Depth:	0	Section:	6
Total Depth:	17	Township:	22S
Diameter:	2	Range:	35E
Completion Date:	14-MAR-88 00:00	Latitude:	283548.76166
Issue Date:		Longitude:	804933.88519
Well Street Address:	2185 Keylime Dr, Titus		
Documents:	https://permitting.sjrwmd.com/apps/idcplg?IdcService=GET_FILE&coreContentOnly=1&RevisionSelectionMethod=Latest&allowInterrupt=1&dDocName=EREG_1918017		
Documents URL:			

Map Key	Direction	Distance (mi)	Distance (ft)	Elevation (ft)	DB
556	SE	0.86	4,533.32	11.88	WATER WELLS

Permit:		Static Water Lvl Ft:	1
Legacy No:		Contractor License:	
Station ID:	247384	Contractor Name:	
Compliance No:	964577	Driller Name:	?
Well Use:	19354	County:	Brevard
Type of Work:		Location State:	FL
Casing Depth:	0	Section:	12
Total Depth:	110	Township:	22S
Diameter:	2	Range:	35E
Completion Date:	14-SEP-94 00:00	Latitude:	283424.03397
Issue Date:		Longitude:	804833.39936
Well Street Address:	475 Willow Green Ln, Lacita, LA		
Documents:	https://permitting.sjrwmd.com/apps/idcplg?IdcService=GET_FILE&coreContentOnly=1&RevisionSelectionMethod=Latest&allowInterrupt=1&Renderit on=Web&dDocName=EREG_1770483		
Documents URL:			

Map Key	Direction	Distance (mi)	Distance (ft)	Elevation (ft)	DB
557	NNW	0.89	4,688.09	22.03	WATER WELLS

Permit:		Static Water Lvl Ft:	6
Legacy No:		Contractor License:	
Station ID:	395288	Contractor Name:	
Compliance No:	1112688	Driller Name:	?
Well Use:	19354	County:	Brevard
Type of Work:		Location State:	
Casing Depth:	0	Section:	9
Total Depth:	25	Township:	22S
Diameter:	2	Range:	35E
Completion Date:	13-OCT-89 00:00	Latitude:	283549.70058
Issue Date:		Longitude:	804931.58652
Well Street Address:	1565 Date Dr, Titusville		

Wells and Additional Sources Detail Report

Documents: https://permitting.sjrwmd.com/apps/idcplg?IdcService=GET_FILE&coreContentOnly=1&RevisionSelectionMethod=Latest&allowInterrupt=1&dDocName=EREG_1917899

Documents URL:

Map Key	Direction	Distance (mi)	Distance (ft)	Elevation (ft)	DB
558	NW	0.85	4,511.84	29.00	WATER WELLS

Permit:		Static Water Lvl Ft:	0
Legacy No:		Contractor License:	
Station ID:	124693	Contractor Name:	
Compliance No:	782627	Driller Name:	Kent Burnaw
Well Use:	19354	County:	Brevard
Type of Work:		Location State:	
Casing Depth:	22	Section:	9
Total Depth:	30	Township:	22S
Diameter:	2	Range:	35E
Completion Date:	24-MAY-99 00:00	Latitude:	283541.0563
Issue Date:		Longitude:	804949.97586
Well Street Address:	1725 Country Dr		
Documents:	https://permitting.sjrwmd.com/apps/idcplg?IdcService=GET_FILE&coreContentOnly=1&RevisionSelectionMethod=Latest&allowInterrupt=1&RenderitOn=Web&dDocName=EREG_1502014		

Documents URL:

Map Key	Direction	Distance (mi)	Distance (ft)	Elevation (ft)	DB
559	E	0.88	4,639.08	10.13	WATER WELLS

Permit:		Static Water Lvl Ft:	6
Legacy No:		Contractor License:	
Station ID:	351294	Contractor Name:	
Compliance No:	1068678	Driller Name:	?
Well Use:	0	County:	Brevard
Type of Work:		Location State:	
Casing Depth:	0	Section:	15
Total Depth:	29	Township:	22S
Diameter:	2	Range:	35E
Completion Date:	03-OCT-91 00:00	Latitude:	283500.74868
Issue Date:		Longitude:	804815.21248
Well Street Address:	213 Beverly		
Documents:	https://permitting.sjrwmd.com/apps/idcplg?IdcService=GET_FILE&coreContentOnly=1&RevisionSelectionMethod=Latest&allowInterrupt=1&dDocName=EREG_1874414		

Documents URL:

Map Key	Direction	Distance (mi)	Distance (ft)	Elevation (ft)	DB
560	E	0.88	4,640.92	10.13	WATER WELLS

Wells and Additional Sources Detail Report

Permit:		Static Water Lvl Ft:	
Legacy No:		Contractor License:	
Station ID:	473647	Contractor Name:	
Compliance No:	1344365	Driller Name:	Matt
Well Use:	3643	County:	Brevard
Type of Work:		Location State:	FL
Casing Depth:	25	Section:	15
Total Depth:	25	Township:	22S
Diameter:	2	Range:	35E
Completion Date:	13-JUN-00 00:00	Latitude:	
Issue Date:		Longitude:	
Well Street Address:	210 Beverly Street; Titusville; FL -		
Documents:	https://permitting.sjrwmd.com/apps/idcplg?IdcService=GET_FILE&coreContentOnly=1&RevisionSelectionMethod=Latest&allowInterrupt=1&dDocName=EREG_6633619		
Documents URL:			

Map Key	Direction	Distance (mi)	Distance (ft)	Elevation (ft)	DB
561	E	0.88	4,626.23	10.27	WATER WELLS

Permit:		Static Water Lvl Ft:	7
Legacy No:		Contractor License:	
Station ID:	395735	Contractor Name:	
Compliance No:	1113135	Driller Name:	?
Well Use:	19354	County:	Brevard
Type of Work:		Location State:	FL
Casing Depth:	0	Section:	15
Total Depth:	30	Township:	22S
Diameter:	2	Range:	35E
Completion Date:	25-JAN-90 00:00	Latitude:	283458.41761
Issue Date:		Longitude:	804815.27725
Well Street Address:	209 Alhambrast, Titusville, FL 32780		
Documents:	https://permitting.sjrwmd.com/apps/idcplg?IdcService=GET_FILE&coreContentOnly=1&RevisionSelectionMethod=Latest&allowInterrupt=1&dDocName=EREG_1918345		
Documents URL:			

Map Key	Direction	Distance (mi)	Distance (ft)	Elevation (ft)	DB
561	E	0.88	4,626.23	10.27	WATER WELLS

Permit:		Static Water Lvl Ft:	6
Legacy No:		Contractor License:	
Station ID:	395694	Contractor Name:	
Compliance No:	1113094	Driller Name:	?
Well Use:	0	County:	Brevard
Type of Work:		Location State:	FL

Wells and Additional Sources Detail Report

Casing Depth:	0	Section:	15
Total Depth:	30	Township:	22S
Diameter:	2	Range:	35E
Completion Date:	05-DEC-89 00:00	Latitude:	283458.41761
Issue Date:		Longitude:	804815.27725
Well Street Address:	209 Alhambra St, Titusville, FL 32780		
Documents:	https://permitting.sjrwmd.com/apps/idcplg?IdcService=GET_FILE&coreContentOnly=1&RevisionSelectionMethod=Latest&allowInterrupt=1&dDocName=EREG_1918304		
Documents URL:			

Map Key	Direction	Distance (mi)	Distance (ft)	Elevation (ft)	DB
562	ENE	0.88	4,666.47	13.33	WATER WELLS

Permit:		Static Water Lvl Ft:	0
Legacy No:		Contractor License:	
Station ID:	122455	Contractor Name:	
Compliance No:	780330	Driller Name:	Frank Guice
Well Use:	19354	County:	Brevard
Type of Work:		Location State:	
Casing Depth:	20	Section:	10
Total Depth:	30	Township:	22S
Diameter:	2	Range:	35E
Completion Date:	19-NOV-96 00:00	Latitude:	283515.8033
Issue Date:		Longitude:	804817.64065
Well Street Address:	168 Jackson St		
Documents:	https://permitting.sjrwmd.com/apps/idcplg?IdcService=GET_FILE&coreContentOnly=1&RevisionSelectionMethod=Latest&allowInterrupt=1&RenderItem=Web&dDocName=EREG_1496675		
Documents URL:			

Map Key	Direction	Distance (mi)	Distance (ft)	Elevation (ft)	DB
563	WSW	0.88	4,665.23	18.96	WATER WELLS

Permit:		Static Water Lvl Ft:	8
Legacy No:		Contractor License:	
Station ID:	300438	Contractor Name:	
Compliance No:	1017708	Driller Name:	Glenn Helm
Well Use:	19354	County:	Brevard
Type of Work:		Location State:	FL
Casing Depth:	0	Section:	17
Total Depth:	41	Township:	22S
Diameter:	2	Range:	35E
Completion Date:	11-SEP-89 00:00	Latitude:	283440.77293
Issue Date:		Longitude:	805007.03781
Well Street Address:	3413 Noble Street, Titusville, FL 32780		
Documents:	https://permitting.sjrwmd.com/apps/idcplg?IdcService=GET_FILE&coreContentOnly=1&RevisionSelectionMethod=Latest&allowInterrupt=1&RenderItem=Web&dDocName=EREG_1496675		
Documents URL:			

Wells and Additional Sources Detail Report

on=Web&dDocName=EREG_1823175

Documents URL:

Map Key	Direction	Distance (mi)	Distance (ft)	Elevation (ft)	DB
564	NNW	0.89	4,677.71	23.20	WATER WELLS

Permit:		Static Water Lvl Ft:	4
Legacy No:		Contractor License:	
Station ID:	395407	Contractor Name:	
Compliance No:	1112807	Driller Name:	?
Well Use:	19354	County:	Brevard
Type of Work:		Location State:	
Casing Depth:	0	Section:	6
Total Depth:	17	Township:	22S
Diameter:	2	Range:	35E
Completion Date:	14-MAR-88 00:00	Latitude:	283548.92356
Issue Date:		Longitude:	804934.88884
Well Street Address:	2195 Keylime Dr, Titus		
Documents:	https://permitting.sjrwmd.com/apps/idcplg?IdcService=GET_FILE&coreContentOnly=1&RevisionSelectionMethod=Latest&allowInterrupt=1&dDocName=EREG_1918018		

Documents URL:

Map Key	Direction	Distance (mi)	Distance (ft)	Elevation (ft)	DB
565	E	0.88	4,660.59	10.97	WATER WELLS

Permit:		Static Water Lvl Ft:	3
Legacy No:		Contractor License:	
Station ID:	93650	Contractor Name:	
Compliance No:	545035	Driller Name:	JEFF
Well Use:	19354	County:	Brevard
Type of Work:		Location State:	
Casing Depth:	25	Section:	15
Total Depth:	25	Township:	22S
Diameter:	2	Range:	35E
Completion Date:	27-SEP-01 00:00	Latitude:	283503.20921
Issue Date:		Longitude:	804815.18012
Well Street Address:	209 HARRISON		
Documents:	https://permitting.sjrwmd.com/apps/idcplg?IdcService=GET_FILE&coreContentOnly=1&RevisionSelectionMethod=Latest&allowInterrupt=1&RenderItem=Web&dDocName=EREG_1474407		

Documents URL:

Map Key	Direction	Distance (mi)	Distance (ft)	Elevation (ft)	DB
566	NNW	0.87	4,598.66	29.81	WATER WELLS

Permit:		Static Water Lvl Ft:	7
---------	--	----------------------	---

Wells and Additional Sources Detail Report

Legacy No:		Contractor License:	
Station ID:	153172	Contractor Name:	
Compliance No:	818060	Driller Name:	Willie + Mack?
Well Use:	19354	County:	Brevard
Type of Work:		Location State:	
Casing Depth:	20	Section:	9
Total Depth:	25	Township:	22S
Diameter:	2	Range:	34E
Completion Date:	23-MAR-99 00:00	Latitude:	283545.76682
Issue Date:		Longitude:	804942.38803
Well Street Address:	2165 Vista Ter		
Documents:	https://permitting.sjrwmd.com/apps/idcplg?IdcService=GET_FILE&coreContentOnly=1&RevisionSelectionMethod=Latest&allowInterrupt=1&RenderItem=Web&dDocName=EREG_1527684		
Documents URL:			

Map Key	Direction	Distance (mi)	Distance (ft)	Elevation (ft)	DB
567	ESE	0.86	4,559.18	13.44	WATER WELLS

Permit:		Static Water Lvl Ft:	6
Legacy No:		Contractor License:	
Station ID:	265272	Contractor Name:	
Compliance No:	982511	Driller Name:	Fred W Doglas?
Well Use:	19354	County:	Brevard
Type of Work:		Location State:	
Casing Depth:	0	Section:	15
Total Depth:	25	Township:	22S
Diameter:	0	Range:	35E
Completion Date:	06-MAR-95 00:00	Latitude:	283439.85273
Issue Date:		Longitude:	804820.14081
Well Street Address:			
Documents:	https://permitting.sjrwmd.com/apps/idcplg?IdcService=GET_FILE&coreContentOnly=1&RevisionSelectionMethod=Latest&allowInterrupt=1&RenderItem=Web&dDocName=EREG_1788140		
Documents URL:			

Map Key	Direction	Distance (mi)	Distance (ft)	Elevation (ft)	DB
567	ESE	0.86	4,559.18	13.44	WATER WELLS

Permit:		Static Water Lvl Ft:	4
Legacy No:		Contractor License:	
Station ID:	93697	Contractor Name:	
Compliance No:	545082	Driller Name:	?
Well Use:	19354	County:	Brevard
Type of Work:		Location State:	
Casing Depth:	25	Section:	15
Total Depth:	25	Township:	22S

Wells and Additional Sources Detail Report

Diameter: 2 Range: 35E
Completion Date: 23-AUG-01 00:00 Latitude: 283439.85273
Issue Date: Longitude: 804820.14081
Well Street Address: 134 OJIBRAL
Documents: https://permitting.sjrwmd.com/apps/idcplg?IdcService=GET_FILE&coreContentOnly=1&RevisionSelectionMethod=Latest&allowInterrupt=1&RenderItem=Web&dDocName=EREG_1473947
Documents URL:

Map Key	Direction	Distance (mi)	Distance (ft)	Elevation (ft)	DB
567	ESE	0.86	4,559.18	13.44	WATER WELLS

Permit: Static Water Lvl Ft: 7
Legacy No: Contractor License:
Station ID: 247398 Contractor Name:
Compliance No: 964591 Driller Name: Fred W Douglas?
Well Use: 19354 County: Brevard
Type of Work: Location State:
Casing Depth: 0 Section: 15
Total Depth: 26 Township: 22S
Diameter: 4 Range: 35E
Completion Date: 16-MAY-94 00:00 Latitude: 283439.85273
Issue Date: Longitude: 804820.14081
Well Street Address:
Documents: https://permitting.sjrwmd.com/apps/idcplg?IdcService=GET_FILE&coreContentOnly=1&RevisionSelectionMethod=Latest&allowInterrupt=1&RenderItem=Web&dDocName=EREG_1770497
Documents URL:

Map Key	Direction	Distance (mi)	Distance (ft)	Elevation (ft)	DB
567	ESE	0.86	4,559.18	13.44	WATER WELLS

Permit: Static Water Lvl Ft: 7
Legacy No: Contractor License:
Station ID: 247400 Contractor Name:
Compliance No: 964593 Driller Name: Fred W Douglas?
Well Use: 19354 County: Brevard
Type of Work: Location State:
Casing Depth: 0 Section: 15
Total Depth: 25 Township: 22S
Diameter: 0 Range: 35E
Completion Date: 20-JUL-94 00:00 Latitude: 283439.85273
Issue Date: Longitude: 804820.14081
Well Street Address:
Documents: https://permitting.sjrwmd.com/apps/idcplg?IdcService=GET_FILE&coreContentOnly=1&RevisionSelectionMethod=Latest&allowInterrupt=1&RenderItem=Web&dDocName=EREG_1770499
Documents URL:

Wells and Additional Sources Detail Report

Map Key	Direction	Distance (mi)	Distance (ft)	Elevation (ft)	DB
567	ESE	0.86	4,559.18	13.44	WATER WELLS

Permit:		Static Water Lvl Ft:	8
Legacy No:		Contractor License:	
Station ID:	291314	Contractor Name:	
Compliance No:	1008584	Driller Name:	?
Well Use:	19352	County:	Brevard
Type of Work:		Location State:	
Casing Depth:	0	Section:	15
Total Depth:	25	Township:	22S
Diameter:	2	Range:	35E
Completion Date:	29-MAY-92 00:00	Latitude:	283439.85273
Issue Date:		Longitude:	804820.14081
Well Street Address:			
Documents:	https://permitting.sjrwmd.com/apps/idcplg?IdcService=GET_FILE&coreContentOnly=1&RevisionSelectionMethod=Latest&allowInterrupt=1&RenderItem=Web&dDocName=EREG_1814142		
Documents URL:			

Map Key	Direction	Distance (mi)	Distance (ft)	Elevation (ft)	DB
567	ESE	0.86	4,559.18	13.44	WATER WELLS

Permit:		Static Water Lvl Ft:	7
Legacy No:		Contractor License:	
Station ID:	395741	Contractor Name:	
Compliance No:	1113141	Driller Name:	?
Well Use:	19354	County:	Brevard
Type of Work:		Location State:	
Casing Depth:	0	Section:	15
Total Depth:	25	Township:	22S
Diameter:	2	Range:	35E
Completion Date:	30-MAY-90 00:00	Latitude:	283439.85273
Issue Date:		Longitude:	804820.14081
Well Street Address:			
Documents:	https://permitting.sjrwmd.com/apps/idcplg?IdcService=GET_FILE&coreContentOnly=1&RevisionSelectionMethod=Latest&allowInterrupt=1&dDocName=EREG_1918351		
Documents URL:			

Map Key	Direction	Distance (mi)	Distance (ft)	Elevation (ft)	DB
567	ESE	0.86	4,559.18	13.44	WATER WELLS

Permit:		Static Water Lvl Ft:	11
Legacy No:		Contractor License:	
Station ID:	288048	Contractor Name:	

Wells and Additional Sources Detail Report

Compliance No:	1005316	Driller Name:	?
Well Use:	19354	County:	Brevard
Type of Work:		Location State:	
Casing Depth:	0	Section:	15
Total Depth:	25	Township:	22S
Diameter:	2	Range:	35E
Completion Date:	12-MAY-93 00:00	Latitude:	283439.85273
Issue Date:		Longitude:	804820.14081
Well Street Address:			
Documents:	https://permitting.sjrwmd.com/apps/idcplg?IdcService=GET_FILE&coreContentOnly=1&RevisionSelectionMethod=Latest&allowInterrupt=1&RenderItem=Web&dDocName=EREG_1810894		
Documents URL:			

Map Key	Direction	Distance (mi)	Distance (ft)	Elevation (ft)	DB
567	ESE	0.86	4,559.18	13.44	WATER WELLS

Permit:		Static Water Lvl Ft:	0
Legacy No:		Contractor License:	
Station ID:	224372	Contractor Name:	
Compliance No:	892329	Driller Name:	Herb Rollins?
Well Use:	19356	County:	Brevard
Type of Work:		Location State:	
Casing Depth:	12	Section:	15
Total Depth:		Township:	22S
Diameter:	18	Range:	35E
Completion Date:	26-APR-86 00:00	Latitude:	283439.85273
Issue Date:		Longitude:	804820.14081
Well Street Address:			
Documents:	https://permitting.sjrwmd.com/apps/idcplg?IdcService=GET_FILE&coreContentOnly=1&RevisionSelectionMethod=Latest&allowInterrupt=1&RenderItem=Web&dDocName=EREG_1601173		
Documents URL:			

Map Key	Direction	Distance (mi)	Distance (ft)	Elevation (ft)	DB
567	ESE	0.86	4,559.18	13.44	WATER WELLS

Permit:		Static Water Lvl Ft:	8
Legacy No:		Contractor License:	
Station ID:	395727	Contractor Name:	
Compliance No:	1113127	Driller Name:	?
Well Use:	0	County:	Brevard
Type of Work:		Location State:	
Casing Depth:	0	Section:	15
Total Depth:	25	Township:	22S
Diameter:	2	Range:	35E
Completion Date:	17-MAY-88 00:00	Latitude:	283439.85273

Wells and Additional Sources Detail Report

Issue Date: Longitude: 804820.14081
Well Street Address:
Documents: https://permitting.sjrwmd.com/apps/idcplg?IdcService=GET_FILE&coreContentOnly=1&RevisionSelectionMethod=Latest&allowInterrupt=1&dDocName=EREG_1918337
Documents URL:

Map Key	Direction	Distance (mi)	Distance (ft)	Elevation (ft)	DB
567	ESE	0.86	4,559.18	13.44	WATER WELLS

Permit:	Static Water Lvl Ft:	6	
Legacy No:	Contractor License:		
Station ID:	384816	Contractor Name:	
Compliance No:	1102216	Driller Name:	?
Well Use:	0	County:	Brevard
Type of Work:		Location State:	
Casing Depth:	0	Section:	15
Total Depth:	25	Township:	22S
Diameter:	2	Range:	35E
Completion Date:	01-JUN-88 00:00	Latitude:	283439.85273
Issue Date:		Longitude:	804820.14081
Well Street Address:			
Documents:	https://permitting.sjrwmd.com/apps/idcplg?IdcService=GET_FILE&coreContentOnly=1&RevisionSelectionMethod=Latest&allowInterrupt=1&dDocName=EREG_1907573		
Documents URL:			

Map Key	Direction	Distance (mi)	Distance (ft)	Elevation (ft)	DB
567	ESE	0.86	4,559.18	13.44	WATER WELLS

Permit:	Static Water Lvl Ft:	9	
Legacy No:	Contractor License:		
Station ID:	122612	Contractor Name:	
Compliance No:	780486	Driller Name:	Emil Gumieny
Well Use:	19354	County:	Brevard
Type of Work:		Location State:	
Casing Depth:	105	Section:	15
Total Depth:	105	Township:	22S
Diameter:	2	Range:	35E
Completion Date:	05-JUN-97 00:00	Latitude:	283439.85273
Issue Date:		Longitude:	804820.14081
Well Street Address:	777 Flosencia Circle		
Documents:	https://permitting.sjrwmd.com/apps/idcplg?IdcService=GET_FILE&coreContentOnly=1&RevisionSelectionMethod=Latest&allowInterrupt=1&Renderition=Web&dDocName=EREG_1495085		
Documents URL:			

Map Key	Direction	Distance (mi)	Distance (ft)	Elevation (ft)	DB
---------	-----------	---------------	---------------	----------------	----

Wells and Additional Sources Detail Report

567 ESE 0.86 4,559.18 13.44 WATER WELLS

Permit:		Static Water Lvl Ft:	8
Legacy No:		Contractor License:	
Station ID:	122633	Contractor Name:	
Compliance No:	780517	Driller Name:	J Craig Mayores
Well Use:	19354	County:	Brevard
Type of Work:		Location State:	
Casing Depth:	0	Section:	15
Total Depth:	30	Township:	22S
Diameter:	0	Range:	35E
Completion Date:	17-SEP-97 00:00	Latitude:	283439.85273
Issue Date:		Longitude:	804820.14081
Well Street Address:	230 Covorado St		
Documents:	https://permitting.sjrwmd.com/apps/idcplg?IdcService=GET_FILE&coreContentOnly=1&RevisionSelectionMethod=Latest&allowInterrupt=1&RenderItem=Web&dDocName=EREG_1500323		
Documents URL:			

Map Key	Direction	Distance (mi)	Distance (ft)	Elevation (ft)	DB
---------	-----------	---------------	---------------	----------------	----

567 ESE 0.86 4,559.18 13.44 WATER WELLS

Permit:		Static Water Lvl Ft:	10
Legacy No:		Contractor License:	
Station ID:	247423	Contractor Name:	
Compliance No:	964616	Driller Name:	?
Well Use:	19354	County:	Brevard
Type of Work:		Location State:	
Casing Depth:	0	Section:	15
Total Depth:	120	Township:	22S
Diameter:	2	Range:	35E
Completion Date:	08-JUN-94 00:00	Latitude:	283439.85273
Issue Date:		Longitude:	804820.14081
Well Street Address:			
Documents:	https://permitting.sjrwmd.com/apps/idcplg?IdcService=GET_FILE&coreContentOnly=1&RevisionSelectionMethod=Latest&allowInterrupt=1&RenderItem=Web&dDocName=EREG_1770522		
Documents URL:			

Map Key	Direction	Distance (mi)	Distance (ft)	Elevation (ft)	DB
---------	-----------	---------------	---------------	----------------	----

567 ESE 0.86 4,559.18 13.44 WATER WELLS

Permit:		Static Water Lvl Ft:	8
Legacy No:		Contractor License:	
Station ID:	265008	Contractor Name:	
Compliance No:	982247	Driller Name:	Paul Sims?
Well Use:	19354	County:	Brevard

Wells and Additional Sources Detail Report

Type of Work:		Location State:	
Casing Depth:	0	Section:	15
Total Depth:	20	Township:	22S
Diameter:	2	Range:	35E
Completion Date:	08-AUG-95 00:00	Latitude:	283439.85273
Issue Date:		Longitude:	804820.14081
Well Street Address:			
Documents:	https://permitting.sjrwmd.com/apps/idcplg?IdcService=GET_FILE&coreContentOnly=1&RevisionSelectionMethod=Latest&allowInterrupt=1&RenderItem=Web&dDocName=EREG_1787876		
Documents URL:			

Map Key	Direction	Distance (mi)	Distance (ft)	Elevation (ft)	DB
567	ESE	0.86	4,559.18	13.44	WATER WELLS

Permit:		Static Water Lvl Ft:	18
Legacy No:		Contractor License:	
Station ID:	395712	Contractor Name:	
Compliance No:	1113112	Driller Name:	?
Well Use:	19354	County:	Brevard
Type of Work:		Location State:	
Casing Depth:	0	Section:	15
Total Depth:	135	Township:	22S
Diameter:	4	Range:	35E
Completion Date:	20-OCT-88 00:00	Latitude:	283439.85273
Issue Date:		Longitude:	804820.14081
Well Street Address:	Players Ridge Condo's-la Cita		
Documents:	https://permitting.sjrwmd.com/apps/idcplg?IdcService=GET_FILE&coreContentOnly=1&RevisionSelectionMethod=Latest&allowInterrupt=1&dDocName=EREG_1918322		
Documents URL:			

Map Key	Direction	Distance (mi)	Distance (ft)	Elevation (ft)	DB
567	ESE	0.86	4,559.18	13.44	WATER WELLS

Permit:		Static Water Lvl Ft:	38
Legacy No:		Contractor License:	
Station ID:	395700	Contractor Name:	
Compliance No:	1113100	Driller Name:	?
Well Use:	0	County:	Brevard
Type of Work:		Location State:	
Casing Depth:	0	Section:	15
Total Depth:	152	Township:	22S
Diameter:		Range:	35E
Completion Date:	10-MAY-89 00:00	Latitude:	283439.85273
Issue Date:		Longitude:	804820.14081
Well Street Address:			

Wells and Additional Sources Detail Report

Documents: https://permitting.sjrwmd.com/apps/idcplg?IdcService=GET_FILE&coreContentOnly=1&RevisionSelectionMethod=Latest&allowInterrupt=1&dDocName=EREG_1918310

Documents URL:

Map Key	Direction	Distance (mi)	Distance (ft)	Elevation (ft)	DB
567	ESE	0.86	4,559.18	13.44	WATER WELLS

Permit:		Static Water Lvl Ft:	10
Legacy No:		Contractor License:	
Station ID:	395773	Contractor Name:	
Compliance No:	1113173	Driller Name:	
Well Use:	19354	County:	Brevard
Type of Work:		Location State:	
Casing Depth:	0	Section:	15
Total Depth:	122	Township:	22S
Diameter:	4	Range:	35E
Completion Date:	01-SEP-87 00:00	Latitude:	283439.85273
Issue Date:		Longitude:	804820.14081
Well Street Address:			

Documents: https://permitting.sjrwmd.com/apps/idcplg?IdcService=GET_FILE&coreContentOnly=1&RevisionSelectionMethod=Latest&allowInterrupt=1&dDocName=EREG_1918382

Documents URL:

Map Key	Direction	Distance (mi)	Distance (ft)	Elevation (ft)	DB
567	ESE	0.86	4,559.18	13.44	WATER WELLS

Permit:		Static Water Lvl Ft:	10
Legacy No:		Contractor License:	
Station ID:	152447	Contractor Name:	
Compliance No:	817335	Driller Name:	Emil Gumieny
Well Use:	19354	County:	Brevard
Type of Work:		Location State:	
Casing Depth:	105	Section:	15
Total Depth:	138	Township:	22S
Diameter:	4	Range:	35E
Completion Date:	05-OCT-00 00:00	Latitude:	283439.85273
Issue Date:		Longitude:	804820.14081
Well Street Address:	Lacita Lane		

Documents: https://permitting.sjrwmd.com/apps/idcplg?IdcService=GET_FILE&coreContentOnly=1&RevisionSelectionMethod=Latest&allowInterrupt=1&RenderItem=Web&dDocName=EREG_1527747

Documents URL:

Map Key	Direction	Distance (mi)	Distance (ft)	Elevation (ft)	DB
567	ESE	0.86	4,559.18	13.44	WATER WELLS

Wells and Additional Sources Detail Report

Permit:		Static Water Lvl Ft:	8
Legacy No:		Contractor License:	
Station ID:	122940	Contractor Name:	
Compliance No:	780824	Driller Name:	Peter Lankenau
Well Use:	19352	County:	Brevard
Type of Work:		Location State:	
Casing Depth:	126	Section:	15
Total Depth:	140	Township:	22S
Diameter:	2	Range:	35E
Completion Date:	28-AUG-98 00:00	Latitude:	283439.85273
Issue Date:		Longitude:	804820.14081
Well Street Address:	800 Sechinole St		
Documents:	https://permitting.sjrwmd.com/apps/idcplg?IdcService=GET_FILE&coreContentOnly=1&RevisionSelectionMethod=Latest&allowInterrupt=1&Renderit on=Web&dDocName=EREG_1494326		
Documents URL:			

Map Key	Direction	Distance (mi)	Distance (ft)	Elevation (ft)	DB
567	ESE	0.86	4,559.18	13.44	WATER WELLS

Permit:		Static Water Lvl Ft:	9
Legacy No:		Contractor License:	
Station ID:	395753	Contractor Name:	
Compliance No:	1113153	Driller Name:	?
Well Use:	19354	County:	Brevard
Type of Work:		Location State:	
Casing Depth:	0	Section:	15
Total Depth:	23	Township:	22S
Diameter:	2	Range:	35E
Completion Date:	09-MAR-90 00:00	Latitude:	283439.85273
Issue Date:		Longitude:	804820.14081
Well Street Address:			
Documents:	https://permitting.sjrwmd.com/apps/idcplg?IdcService=GET_FILE&coreContentOnly=1&RevisionSelectionMethod=Latest&allowInterrupt=1&dDocName=EREG_1918362		
Documents URL:			

Map Key	Direction	Distance (mi)	Distance (ft)	Elevation (ft)	DB
567	ESE	0.86	4,559.18	13.44	WATER WELLS

Permit:		Static Water Lvl Ft:	0
Legacy No:		Contractor License:	
Station ID:	93703	Contractor Name:	
Compliance No:	545088	Driller Name:	PETE ERDMANN?
Well Use:	19356	County:	Brevard
Type of Work:		Location State:	

Wells and Additional Sources Detail Report

Casing Depth:	0	Section:	15
Total Depth:	0	Township:	22S
Diameter:	0	Range:	35E
Completion Date:	07-FEB-01 00:00	Latitude:	283439.85273
Issue Date:		Longitude:	804820.14081
Well Street Address:			
Documents:	https://permitting.sjrwmd.com/apps/idcplg?IdcService=GET_FILE&coreContentOnly=1&RevisionSelectionMethod=Latest&allowInterrupt=1&RenderItem=Web&dDocName=EREG_1473951		
Documents URL:			

Map Key	Direction	Distance (mi)	Distance (ft)	Elevation (ft)	DB
567	ESE	0.86	4,559.18	13.44	WATER WELLS

Permit:		Static Water Lvl Ft:	5
Legacy No:		Contractor License:	
Station ID:	123182	Contractor Name:	
Compliance No:	781066	Driller Name:	Paul
Well Use:	19354	County:	Brevard
Type of Work:		Location State:	
Casing Depth:	0	Section:	15
Total Depth:	140	Township:	22S
Diameter:	0	Range:	35E
Completion Date:	15-JUN-99 00:00	Latitude:	283439.85273
Issue Date:		Longitude:	804820.14081
Well Street Address:	788 Florecia Cir		
Documents:	https://permitting.sjrwmd.com/apps/idcplg?IdcService=GET_FILE&coreContentOnly=1&RevisionSelectionMethod=Latest&allowInterrupt=1&RenderItem=Web&dDocName=EREG_1495463		
Documents URL:			

Map Key	Direction	Distance (mi)	Distance (ft)	Elevation (ft)	DB
567	ESE	0.86	4,559.18	13.44	WATER WELLS

Permit:		Static Water Lvl Ft:	6
Legacy No:		Contractor License:	
Station ID:	265294	Contractor Name:	
Compliance No:	982533	Driller Name:	Billy Mitchell?
Well Use:	19354	County:	Brevard
Type of Work:		Location State:	
Casing Depth:	0	Section:	15
Total Depth:	25	Township:	22S
Diameter:	0	Range:	35E
Completion Date:	13-APR-95 00:00	Latitude:	283439.85273
Issue Date:		Longitude:	804820.14081
Well Street Address:			
Documents:	https://permitting.sjrwmd.com/apps/idcplg?IdcService=GET_FILE&coreContentOnly=1&RevisionSelectionMethod=Latest&allowInterrupt=1&RenderItem=Web&dDocName=EREG_1495463		
Documents URL:			

Wells and Additional Sources Detail Report

on=Web&dDocName=EREG_1788162

Documents URL:

Map Key	Direction	Distance (mi)	Distance (ft)	Elevation (ft)	DB
567	ESE	0.86	4,559.18	13.44	WATER WELLS

Permit:		Static Water Lvl Ft:	12
Legacy No:		Contractor License:	
Station ID:	395754	Contractor Name:	
Compliance No:	1113154	Driller Name:	
Well Use:	19354	County:	Brevard
Type of Work:		Location State:	
Casing Depth:	0	Section:	15
Total Depth:	150	Township:	22S
Diameter:	2	Range:	35E
Completion Date:	19-MAR-90 00:00	Latitude:	283439.85273
Issue Date:		Longitude:	804820.14081
Well Street Address:	Custom Decor Hopkins		
Documents:	https://permitting.sjrwmd.com/apps/idcplg?IdcService=GET_FILE&coreContentOnly=1&RevisionSelectionMethod=Latest&allowInterrupt=1&dDocName=EREG_1918363		

Documents URL:

Map Key	Direction	Distance (mi)	Distance (ft)	Elevation (ft)	DB
567	ESE	0.86	4,559.18	13.44	WATER WELLS

Permit:		Static Water Lvl Ft:	6
Legacy No:		Contractor License:	
Station ID:	152521	Contractor Name:	
Compliance No:	817409	Driller Name:	?
Well Use:	19354	County:	Brevard
Type of Work:		Location State:	
Casing Depth:	21	Section:	15
Total Depth:	28	Township:	22S
Diameter:	2	Range:	35E
Completion Date:	06-FEB-90 00:00	Latitude:	283439.85273
Issue Date:		Longitude:	804820.14081
Well Street Address:	Manzo Park US #1		
Documents:	https://permitting.sjrwmd.com/apps/idcplg?IdcService=GET_FILE&coreContentOnly=1&RevisionSelectionMethod=Latest&allowInterrupt=1&Renderon=Web&dDocName=EREG_1553687		

Documents URL:

Map Key	Direction	Distance (mi)	Distance (ft)	Elevation (ft)	DB
567	ESE	0.86	4,559.18	13.44	WATER WELLS

Permit:		Static Water Lvl Ft:	6
---------	--	----------------------	---

Wells and Additional Sources Detail Report

Legacy No:		Contractor License:	
Station ID:	395733	Contractor Name:	
Compliance No:	1113133	Driller Name:	
Well Use:	19354	County:	Brevard
Type of Work:		Location State:	
Casing Depth:	0	Section:	15
Total Depth:	28	Township:	22S
Diameter:	2	Range:	35E
Completion Date:	06-FEB-90 00:00	Latitude:	283439.85273
Issue Date:		Longitude:	804820.14081
Well Street Address:	Manzo Park Us#1		
Documents:	https://permitting.sjrwmd.com/apps/idcplg?IdcService=GET_FILE&coreContentOnly=1&RevisionSelectionMethod=Latest&allowInterrupt=1&dDocName=EREG_1918343		
Documents URL:			

Map Key	Direction	Distance (mi)	Distance (ft)	Elevation (ft)	DB
567	ESE	0.86	4,559.18	13.44	WATER WELLS

Permit:		Static Water Lvl Ft:	0
Legacy No:		Contractor License:	
Station ID:	288016	Contractor Name:	
Compliance No:	1005284	Driller Name:	Fred W Douglas?
Well Use:	19354	County:	Brevard
Type of Work:		Location State:	
Casing Depth:	0	Section:	15
Total Depth:	25	Township:	22S
Diameter:	2	Range:	35E
Completion Date:	11-JUN-93 00:00	Latitude:	283439.85273
Issue Date:		Longitude:	804820.14081
Well Street Address:			
Documents:	https://permitting.sjrwmd.com/apps/idcplg?IdcService=GET_FILE&coreContentOnly=1&RevisionSelectionMethod=Latest&allowInterrupt=1&Renderition=Web&dDocName=EREG_1810862		
Documents URL:			

Map Key	Direction	Distance (mi)	Distance (ft)	Elevation (ft)	DB
567	ESE	0.86	4,559.18	13.44	WATER WELLS

Permit:		Static Water Lvl Ft:	7
Legacy No:		Contractor License:	
Station ID:	152673	Contractor Name:	
Compliance No:	817561	Driller Name:	Matt
Well Use:	19354	County:	Brevard
Type of Work:		Location State:	
Casing Depth:	25	Section:	15
Total Depth:	25	Township:	22S

Wells and Additional Sources Detail Report

Diameter: 2 Range: 35E
Completion Date: 11-JUL-00 00:00 Latitude: 283439.85273
Issue Date: Longitude: 804820.14081
Well Street Address:
Documents: https://permitting.sjrwmd.com/apps/idcplg?IdcService=GET_FILE&coreContentOnly=1&RevisionSelectionMethod=Latest&allowInterrupt=1&RenderItem=Web&dDocName=EREG_1530811
Documents URL:

Map Key	Direction	Distance (mi)	Distance (ft)	Elevation (ft)	DB
567	ESE	0.86	4,559.18	13.44	WATER WELLS

Permit: Static Water Lvl Ft: 6
Legacy No: Contractor License:
Station ID: 395688 Contractor Name:
Compliance No: 1113088 Driller Name: ?
Well Use: 19354 County: Brevard
Type of Work: Location State:
Casing Depth: 0 Section: 15
Total Depth: 20 Township: 22S
Diameter: 2 Range: 35E
Completion Date: 05-JUN-89 00:00 Latitude: 283439.85273
Issue Date: Longitude: 804820.14081
Well Street Address:
Documents: https://permitting.sjrwmd.com/apps/idcplg?IdcService=GET_FILE&coreContentOnly=1&RevisionSelectionMethod=Latest&allowInterrupt=1&dDocName=EREG_1918298
Documents URL:

Map Key	Direction	Distance (mi)	Distance (ft)	Elevation (ft)	DB
567	ESE	0.86	4,559.18	13.44	WATER WELLS

Permit: Static Water Lvl Ft: 6
Legacy No: Contractor License:
Station ID: 122848 Contractor Name:
Compliance No: 780732 Driller Name: Freddy Gumieny
Well Use: 19354 County: Brevard
Type of Work: Location State:
Casing Depth: 20 Section: 15
Total Depth: 20 Township: 22S
Diameter: 2 Range: 35E
Completion Date: 02-JUL-02 00:00 Latitude: 283439.85273
Issue Date: Longitude: 804820.14081
Well Street Address: Midas Trville
Documents: https://permitting.sjrwmd.com/apps/idcplg?IdcService=GET_FILE&coreContentOnly=1&RevisionSelectionMethod=Latest&allowInterrupt=1&RenderItem=Web&dDocName=EREG_1495982
Documents URL:

Wells and Additional Sources Detail Report

Map Key	Direction	Distance (mi)	Distance (ft)	Elevation (ft)	DB
567	ESE	0.86	4,559.18	13.44	WATER WELLS

Permit:		Static Water Lvl Ft:	7	
Legacy No:		Contractor License:		
Station ID:	351292	Contractor Name:		
Compliance No:	1068676	Driller Name:	?	
Well Use:	19353	County:	Brevard	
Type of Work:		Location State:	FL	
Casing Depth:	0	Section:	15	
Total Depth:	20	Township:	22S	
Diameter:	2	Range:	35E	
Completion Date:	13-MAR-91 00:00	Latitude:	283439.85273	
Issue Date:		Longitude:	804820.14081	
Well Street Address:	Miracle City Mall, Titusville, FL			
Documents:	https://permitting.sjrwmd.com/apps/idcplg?IdcService=GET_FILE&coreContentOnly=1&RevisionSelectionMethod=Latest&allowInterrupt=1&dDocName=EREG_1874412			
Documents URL:				

Map Key	Direction	Distance (mi)	Distance (ft)	Elevation (ft)	DB
567	ESE	0.86	4,559.18	13.44	WATER WELLS

Permit:		Static Water Lvl Ft:	8	
Legacy No:		Contractor License:		
Station ID:	351279	Contractor Name:		
Compliance No:	1068663	Driller Name:	?	
Well Use:	0	County:	Brevard	
Type of Work:		Location State:		
Casing Depth:	0	Section:	15	
Total Depth:	25	Township:	22S	
Diameter:	2	Range:	35E	
Completion Date:	15-MAR-91 00:00	Latitude:	283439.85273	
Issue Date:		Longitude:	804820.14081	
Well Street Address:				
Documents:	https://permitting.sjrwmd.com/apps/idcplg?IdcService=GET_FILE&coreContentOnly=1&RevisionSelectionMethod=Latest&allowInterrupt=1&dDocName=EREG_1874399			
Documents URL:				

Map Key	Direction	Distance (mi)	Distance (ft)	Elevation (ft)	DB
567	ESE	0.86	4,559.18	13.44	WATER WELLS

Permit:		Static Water Lvl Ft:	7
Legacy No:		Contractor License:	
Station ID:	288025	Contractor Name:	

Wells and Additional Sources Detail Report

Compliance No:	1005293	Driller Name:	?
Well Use:	19354	County:	Brevard
Type of Work:		Location State:	
Casing Depth:	0	Section:	15
Total Depth:	30	Township:	22S
Diameter:	2	Range:	35E
Completion Date:	31-MAY-93 00:00	Latitude:	283439.85273
Issue Date:		Longitude:	804820.14081
Well Street Address:			
Documents:	https://permitting.sjrwmd.com/apps/idcplg?IdcService=GET_FILE&coreContentOnly=1&RevisionSelectionMethod=Latest&allowInterrupt=1&RenderItem=Web&dDocName=EREG_1810871		
Documents URL:			

Map Key	Direction	Distance (mi)	Distance (ft)	Elevation (ft)	DB
567	ESE	0.86	4,559.18	13.44	WATER WELLS

Permit:		Static Water Lvl Ft:	9
Legacy No:		Contractor License:	
Station ID:	395745	Contractor Name:	
Compliance No:	1113145	Driller Name:	?
Well Use:	19354	County:	Brevard
Type of Work:		Location State:	
Casing Depth:	0	Section:	15
Total Depth:	25	Township:	22S
Diameter:	2	Range:	35E
Completion Date:	09-MAY-90 00:00	Latitude:	283439.85273
Issue Date:		Longitude:	804820.14081
Well Street Address:			
Documents:	https://permitting.sjrwmd.com/apps/idcplg?IdcService=GET_FILE&coreContentOnly=1&RevisionSelectionMethod=Latest&allowInterrupt=1&dDocName=EREG_1918355		
Documents URL:			

Map Key	Direction	Distance (mi)	Distance (ft)	Elevation (ft)	DB
567	ESE	0.86	4,559.18	13.44	WATER WELLS

Permit:		Static Water Lvl Ft:	8
Legacy No:		Contractor License:	
Station ID:	395782	Contractor Name:	
Compliance No:	1113182	Driller Name:	?
Well Use:	19354	County:	Brevard
Type of Work:		Location State:	
Casing Depth:	0	Section:	15
Total Depth:	25	Township:	22S
Diameter:		Range:	35E
Completion Date:	31-JUL-85 00:00	Latitude:	283439.85273

Wells and Additional Sources Detail Report

Issue Date: Longitude: 804820.14081
Well Street Address:
Documents: https://permitting.sjrwmd.com/apps/idcplg?IdcService=GET_FILE&coreContentOnly=1&RevisionSelectionMethod=Latest&allowInterrupt=1&dDocName=EREG_1918391
Documents URL:

Map Key	Direction	Distance (mi)	Distance (ft)	Elevation (ft)	DB
567	ESE	0.86	4,559.18	13.44	WATER WELLS

Permit:	Static Water Lvl Ft:	0	
Legacy No:	Contractor License:		
Station ID:	122686	Contractor Name:	
Compliance No:	780570	Driller Name:	?
Well Use:	19354	County:	Brevard
Type of Work:		Location State:	
Casing Depth:	20	Section:	15
Total Depth:	25	Township:	22S
Diameter:	2	Range:	35E
Completion Date:	17-JUN-98 00:00	Latitude:	283439.85273
Issue Date:		Longitude:	804820.14081
Well Street Address:	1307 Hnrrson		
Documents:	https://permitting.sjrwmd.com/apps/idcplg?IdcService=GET_FILE&coreContentOnly=1&RevisionSelectionMethod=Latest&allowInterrupt=1&Renderit on=Web&dDocName=EREG_1497173		
Documents URL:			

Map Key	Direction	Distance (mi)	Distance (ft)	Elevation (ft)	DB
567	ESE	0.86	4,559.18	13.44	WATER WELLS

Permit:	Static Water Lvl Ft:	6	
Legacy No:	Contractor License:		
Station ID:	247409	Contractor Name:	
Compliance No:	964602	Driller Name:	Pete Lankenau?
Well Use:	19354	County:	Brevard
Type of Work:		Location State:	
Casing Depth:	0	Section:	15
Total Depth:	65	Township:	22S
Diameter:	2	Range:	35E
Completion Date:	23-AUG-94 00:00	Latitude:	283439.85273
Issue Date:		Longitude:	804820.14081
Well Street Address:			
Documents:	https://permitting.sjrwmd.com/apps/idcplg?IdcService=GET_FILE&coreContentOnly=1&RevisionSelectionMethod=Latest&allowInterrupt=1&Renderit on=Web&dDocName=EREG_1770508		
Documents URL:			

Map Key	Direction	Distance (mi)	Distance (ft)	Elevation (ft)	DB
---------	-----------	---------------	---------------	----------------	----

Wells and Additional Sources Detail Report

567 ESE 0.86 4,559.18 13.44 WATER WELLS

Permit:		Static Water Lvl Ft:	5
Legacy No:		Contractor License:	
Station ID:	288096	Contractor Name:	
Compliance No:	1005364	Driller Name:	?
Well Use:	19352	County:	Brevard
Type of Work:		Location State:	
Casing Depth:	0	Section:	15
Total Depth:	30	Township:	22S
Diameter:	2	Range:	35E
Completion Date:	23-APR-93 00:00	Latitude:	283439.85273
Issue Date:		Longitude:	804820.14081
Well Street Address:	U.s 1 Nrs		
Documents:	https://permitting.sjrwmd.com/apps/idcplg?IdcService=GET_FILE&coreContentOnly=1&RevisionSelectionMethod=Latest&allowInterrupt=1&RenderItem=Web&dDocName=EREG_1810942		
Documents URL:			

Map Key	Direction	Distance (mi)	Distance (ft)	Elevation (ft)	DB
---------	-----------	---------------	---------------	----------------	----

567 ESE 0.86 4,559.18 13.44 WATER WELLS

Permit:		Static Water Lvl Ft:	7
Legacy No:		Contractor License:	
Station ID:	395722	Contractor Name:	
Compliance No:	1113122	Driller Name:	?
Well Use:	19354	County:	Brevard
Type of Work:		Location State:	
Casing Depth:	0	Section:	15
Total Depth:	115	Township:	22S
Diameter:	2	Range:	35E
Completion Date:	19-JUL-88 00:00	Latitude:	283439.85273
Issue Date:		Longitude:	804820.14081
Well Street Address:			
Documents:	https://permitting.sjrwmd.com/apps/idcplg?IdcService=GET_FILE&coreContentOnly=1&RevisionSelectionMethod=Latest&allowInterrupt=1&dDocName=EREG_1918332		
Documents URL:			

Map Key	Direction	Distance (mi)	Distance (ft)	Elevation (ft)	DB
---------	-----------	---------------	---------------	----------------	----

567 ESE 0.86 4,559.18 13.44 WATER WELLS

Permit:		Static Water Lvl Ft:	4
Legacy No:		Contractor License:	
Station ID:	210049	Contractor Name:	
Compliance No:	875876	Driller Name:	Richard Koltunski?
Well Use:	19353	County:	Brevard

Wells and Additional Sources Detail Report

Type of Work:		Location State:	
Casing Depth:	2	Section:	15
Total Depth:	12	Township:	22S
Diameter:	2	Range:	35E
Completion Date:	04-MAR-04 00:00	Latitude:	283439.85273
Issue Date:		Longitude:	804820.14081
Well Street Address:	3656 Sihopkins Rd		
Documents:	https://permitting.sjrwmd.com/apps/idcplg?IdcService=GET_FILE&coreContentOnly=1&RevisionSelectionMethod=Latest&allowInterrupt=1&RenderItem=Web&dDocName=EREG_1594008		
Documents URL:			

Map Key	Direction	Distance (mi)	Distance (ft)	Elevation (ft)	DB
567	ESE	0.86	4,559.18	13.44	WATER WELLS

Permit:		Static Water Lvl Ft:	0
Legacy No:		Contractor License:	
Station ID:	265012	Contractor Name:	
Compliance No:	982251	Driller Name:	Albert E. Smith?
Well Use:	0	County:	Brevard
Type of Work:		Location State:	
Casing Depth:	0	Section:	15
Total Depth:	0	Township:	22S
Diameter:	0	Range:	35E
Completion Date:	27-FEB-95 00:00	Latitude:	283439.85273
Issue Date:		Longitude:	804820.14081
Well Street Address:	Lacita Gc		
Documents:	https://permitting.sjrwmd.com/apps/idcplg?IdcService=GET_FILE&coreContentOnly=1&RevisionSelectionMethod=Latest&allowInterrupt=1&RenderItem=Web&dDocName=EREG_1787880		
Documents URL:			

Map Key	Direction	Distance (mi)	Distance (ft)	Elevation (ft)	DB
567	ESE	0.86	4,559.18	13.44	WATER WELLS

Permit:		Static Water Lvl Ft:	0
Legacy No:		Contractor License:	
Station ID:	247419	Contractor Name:	
Compliance No:	964612	Driller Name:	Frank D Boydston?
Well Use:	19354	County:	Brevard
Type of Work:		Location State:	FL
Casing Depth:	0	Section:	15
Total Depth:	60	Township:	22S
Diameter:		Range:	35E
Completion Date:	10-MAY-94 00:00	Latitude:	283439.85273
Issue Date:		Longitude:	804820.14081
Well Street Address:	Lot 13 Willowgreen Dr, Titusville, FL 32780		

Wells and Additional Sources Detail Report

Documents: https://permitting.sjrwmd.com/apps/idcplg?IdcService=GET_FILE&coreContentOnly=1&RevisionSelectionMethod=Latest&allowInterrupt=1&RenderItem=Web&dDocName=EREG_1770518

Documents URL:

Map Key	Direction	Distance (mi)	Distance (ft)	Elevation (ft)	DB
567	ESE	0.86	4,559.18	13.44	WATER WELLS

Permit:		Static Water Lvl Ft:	11
Legacy No:		Contractor License:	
Station ID:	247404	Contractor Name:	
Compliance No:	964597	Driller Name:	?
Well Use:	19354	County:	Brevard
Type of Work:		Location State:	
Casing Depth:	0	Section:	15
Total Depth:	25	Township:	22S
Diameter:	4	Range:	35E
Completion Date:	10-AUG-94 00:00	Latitude:	283439.85273
Issue Date:		Longitude:	804820.14081
Well Street Address:			

Documents: https://permitting.sjrwmd.com/apps/idcplg?IdcService=GET_FILE&coreContentOnly=1&RevisionSelectionMethod=Latest&allowInterrupt=1&RenderItem=Web&dDocName=EREG_1770503

Documents URL:

Map Key	Direction	Distance (mi)	Distance (ft)	Elevation (ft)	DB
567	ESE	0.86	4,559.18	13.44	WATER WELLS

Permit:		Static Water Lvl Ft:	0
Legacy No:		Contractor License:	
Station ID:	395714	Contractor Name:	
Compliance No:	1113114	Driller Name:	?
Well Use:	0	County:	Brevard
Type of Work:		Location State:	
Casing Depth:	0	Section:	15
Total Depth:	20	Township:	22S
Diameter:	2	Range:	35E
Completion Date:	19-DEC-88 00:00	Latitude:	283439.85273
Issue Date:		Longitude:	804820.14081
Well Street Address:			

Documents: https://permitting.sjrwmd.com/apps/idcplg?IdcService=GET_FILE&coreContentOnly=1&RevisionSelectionMethod=Latest&allowInterrupt=1&dDocName=EREG_1918324

Documents URL:

Map Key	Direction	Distance (mi)	Distance (ft)	Elevation (ft)	DB
567	ESE	0.86	4,559.18	13.44	WATER WELLS

Wells and Additional Sources Detail Report

Permit:		Static Water Lvl Ft:	8
Legacy No:		Contractor License:	
Station ID:	123250	Contractor Name:	
Compliance No:	781134	Driller Name:	Jesse Benton
Well Use:	19354	County:	Brevard
Type of Work:		Location State:	
Casing Depth:	30	Section:	15
Total Depth:	30	Township:	22S
Diameter:	2	Range:	35E
Completion Date:	18-JUL-02 00:00	Latitude:	283439.85273
Issue Date:		Longitude:	804820.14081
Well Street Address:	132 Roseu Elt Dr		
Documents:	https://permitting.sjrwmd.com/apps/idcplg?IdcService=GET_FILE&coreContentOnly=1&RevisionSelectionMethod=Latest&allowInterrupt=1&Renderit on=Web&dDocName=EREG_1493452		
Documents URL:			

Map Key	Direction	Distance (mi)	Distance (ft)	Elevation (ft)	DB
567	ESE	0.86	4,559.18	13.44	WATER WELLS

Permit:		Static Water Lvl Ft:	7
Legacy No:		Contractor License:	
Station ID:	264996	Contractor Name:	
Compliance No:	982235	Driller Name:	Billy Mitchell?
Well Use:	19354	County:	Brevard
Type of Work:		Location State:	
Casing Depth:	0	Section:	15
Total Depth:	25	Township:	22S
Diameter:	2	Range:	35E
Completion Date:	12-APR-95 00:00	Latitude:	283439.85273
Issue Date:		Longitude:	804820.14081
Well Street Address:			
Documents:	https://permitting.sjrwmd.com/apps/idcplg?IdcService=GET_FILE&coreContentOnly=1&RevisionSelectionMethod=Latest&allowInterrupt=1&Renderit on=Web&dDocName=EREG_1787864		
Documents URL:			

Map Key	Direction	Distance (mi)	Distance (ft)	Elevation (ft)	DB
567	ESE	0.86	4,559.18	13.44	WATER WELLS

Permit:		Static Water Lvl Ft:	17
Legacy No:		Contractor License:	
Station ID:	265002	Contractor Name:	
Compliance No:	982241	Driller Name:	Petr Verla?
Well Use:	19356	County:	Brevard
Type of Work:		Location State:	FL

Wells and Additional Sources Detail Report

Casing Depth:	0	Section:	15
Total Depth:	31	Township:	22S
Diameter:	2	Range:	35E
Completion Date:	20-JUN-95 00:00	Latitude:	283439.85273
Issue Date:		Longitude:	804820.14081
Well Street Address:	2855 Citrus Dr., Titusville, FL		
Documents:	https://permitting.sjrwmd.com/apps/idcplg?IdcService=GET_FILE&coreContentOnly=1&RevisionSelectionMethod=Latest&allowInterrupt=1&RenderItem=Web&dDocName=EREG_1787870		
Documents URL:			

Map Key	Direction	Distance (mi)	Distance (ft)	Elevation (ft)	DB
567	ESE	0.86	4,559.18	13.44	WATER WELLS

Permit:		Static Water Lvl Ft:	8
Legacy No:		Contractor License:	
Station ID:	395704	Contractor Name:	
Compliance No:	1113104	Driller Name:	?
Well Use:	19354	County:	Brevard
Type of Work:		Location State:	
Casing Depth:	0	Section:	15
Total Depth:	120	Township:	22S
Diameter:	2	Range:	35E
Completion Date:	07-APR-89 00:00	Latitude:	283439.85273
Issue Date:		Longitude:	804820.14081
Well Street Address:			
Documents:	https://permitting.sjrwmd.com/apps/idcplg?IdcService=GET_FILE&coreContentOnly=1&RevisionSelectionMethod=Latest&allowInterrupt=1&dDocName=EREG_1918314		
Documents URL:			

Map Key	Direction	Distance (mi)	Distance (ft)	Elevation (ft)	DB
567	ESE	0.86	4,559.18	13.44	WATER WELLS

Permit:		Static Water Lvl Ft:	8
Legacy No:		Contractor License:	
Station ID:	395781	Contractor Name:	
Compliance No:	1113181	Driller Name:	?
Well Use:	0	County:	Brevard
Type of Work:		Location State:	
Casing Depth:	0	Section:	15
Total Depth:	24	Township:	22S
Diameter:		Range:	35E
Completion Date:	30-JAN-85 00:00	Latitude:	283439.85273
Issue Date:		Longitude:	804820.14081
Well Street Address:			
Documents:	https://permitting.sjrwmd.com/apps/idcplg?IdcService=GET_FILE&coreContentOnly=1&RevisionSelectionMethod=Latest&allowInterrupt=1&dDocName=EREG_1918314		

Wells and Additional Sources Detail Report

ame=EREG_1918390

Documents URL:

Map Key	Direction	Distance (mi)	Distance (ft)	Elevation (ft)	DB
567	ESE	0.86	4,559.18	13.44	WATER WELLS

Permit:		Static Water Lvl Ft:	26
Legacy No:		Contractor License:	
Station ID:	122931	Contractor Name:	
Compliance No:	780815	Driller Name:	Paul
Well Use:	19352	County:	Brevard
Type of Work:		Location State:	
Casing Depth:	140	Section:	15
Total Depth:	140	Township:	22S
Diameter:	2	Range:	35E
Completion Date:	09-AUG-99 00:00	Latitude:	283439.85273
Issue Date:		Longitude:	804820.14081
Well Street Address:	3003 Us1 Tville		
Documents:	https://permitting.sjrwmd.com/apps/idcplg?IdcService=GET_FILE&coreContentOnly=1&RevisionSelectionMethod=Latest&allowInterrupt=1&Renderit on=Web&dDocName=EREG_1499319		

Documents URL:

Map Key	Direction	Distance (mi)	Distance (ft)	Elevation (ft)	DB
567	ESE	0.86	4,559.18	13.44	WATER WELLS

Permit:		Static Water Lvl Ft:	9
Legacy No:		Contractor License:	
Station ID:	395695	Contractor Name:	
Compliance No:	1113095	Driller Name:	?
Well Use:	0	County:	Brevard
Type of Work:		Location State:	FL
Casing Depth:	0	Section:	15
Total Depth:	25	Township:	22S
Diameter:	2	Range:	35E
Completion Date:	09-NOV-89 00:00	Latitude:	283439.85273
Issue Date:		Longitude:	804820.14081
Well Street Address:	2260 Alattarella, Titusville, FL 32796		
Documents:	https://permitting.sjrwmd.com/apps/idcplg?IdcService=GET_FILE&coreContentOnly=1&RevisionSelectionMethod=Latest&allowInterrupt=1&dDocName=EREG_1918305		

Documents URL:

Map Key	Direction	Distance (mi)	Distance (ft)	Elevation (ft)	DB
567	ESE	0.86	4,559.18	13.44	WATER WELLS

Permit:		Static Water Lvl Ft:	7
---------	--	----------------------	---

Wells and Additional Sources Detail Report

Legacy No:		Contractor License:	
Station ID:	152657	Contractor Name:	
Compliance No:	817545	Driller Name:	Matt
Well Use:	19354	County:	Brevard
Type of Work:		Location State:	
Casing Depth:	0	Section:	15
Total Depth:	35	Township:	22S
Diameter:	0	Range:	35E
Completion Date:	27-JUL-00 00:00	Latitude:	283439.85273
Issue Date:		Longitude:	804820.14081
Well Street Address:			
Documents:	https://permitting.sjrwmd.com/apps/idcplg?IdcService=GET_FILE&coreContentOnly=1&RevisionSelectionMethod=Latest&allowInterrupt=1&RenderItem=Web&dDocName=EREG_1524329		
Documents URL:			

Map Key	Direction	Distance (mi)	Distance (ft)	Elevation (ft)	DB
567	ESE	0.86	4,559.18	13.44	WATER WELLS

Permit:		Static Water Lvl Ft:	8
Legacy No:		Contractor License:	
Station ID:	153729	Contractor Name:	
Compliance No:	818617	Driller Name:	George Hayes?
Well Use:	0	County:	Brevard
Type of Work:		Location State:	
Casing Depth:	42	Section:	15
Total Depth:	60	Township:	22S
Diameter:	2	Range:	35E
Completion Date:	09-NOV-93 00:00	Latitude:	283439.85273
Issue Date:		Longitude:	804820.14081
Well Street Address:			
Documents:	https://permitting.sjrwmd.com/apps/idcplg?IdcService=GET_FILE&coreContentOnly=1&RevisionSelectionMethod=Latest&allowInterrupt=1&RenderItem=Web&dDocName=EREG_1555551		
Documents URL:			

Map Key	Direction	Distance (mi)	Distance (ft)	Elevation (ft)	DB
567	ESE	0.86	4,559.18	13.44	WATER WELLS

Permit:		Static Water Lvl Ft:	8
Legacy No:		Contractor License:	
Station ID:	288090	Contractor Name:	
Compliance No:	1005358	Driller Name:	George Hayes?
Well Use:	19352	County:	Brevard
Type of Work:		Location State:	
Casing Depth:	0	Section:	15
Total Depth:	60	Township:	22S

Wells and Additional Sources Detail Report

Diameter: 2 Range: 35E
Completion Date: 09-NOV-93 00:00 Latitude: 283439.85273
Issue Date: Longitude: 804820.14081
Well Street Address:
Documents: https://permitting.sjrwmd.com/apps/idcplg?IdcService=GET_FILE&coreContentOnly=1&RevisionSelectionMethod=Latest&allowInterrupt=1&RenderItem=Web&dDocName=EREG_1810936
Documents URL:

Map Key	Direction	Distance (mi)	Distance (ft)	Elevation (ft)	DB
567	ESE	0.86	4,559.18	13.44	WATER WELLS

Permit: Static Water Lvl Ft: 10
Legacy No: Contractor License:
Station ID: 247420 Contractor Name:
Compliance No: 964613 Driller Name: R A Young?
Well Use: 19354 County: Brevard
Type of Work: Location State: FL
Casing Depth: 0 Section: 15
Total Depth: 76 Township: 22S
Diameter: 6 Range: 35E
Completion Date: 27-MAY-94 00:00 Latitude: 283439.85273
Issue Date: Longitude: 804820.14081
Well Street Address: 865 Pilgreen Dr, Titusville, FL 32780
Documents: https://permitting.sjrwmd.com/apps/idcplg?IdcService=GET_FILE&coreContentOnly=1&RevisionSelectionMethod=Latest&allowInterrupt=1&RenderItem=Web&dDocName=EREG_1770519
Documents URL:

Map Key	Direction	Distance (mi)	Distance (ft)	Elevation (ft)	DB
567	ESE	0.86	4,559.18	13.44	WATER WELLS

Permit: Static Water Lvl Ft: 24
Legacy No: Contractor License:
Station ID: 247391 Contractor Name:
Compliance No: 964584 Driller Name: Michael Eggert?
Well Use: 19354 County: Brevard
Type of Work: Location State:
Casing Depth: 0 Section: 15
Total Depth: 140 Township: 22S
Diameter: 2 Range: 35E
Completion Date: 19-JUN-94 00:00 Latitude: 283439.85273
Issue Date: Longitude: 804820.14081
Well Street Address:
Documents: https://permitting.sjrwmd.com/apps/idcplg?IdcService=GET_FILE&coreContentOnly=1&RevisionSelectionMethod=Latest&allowInterrupt=1&RenderItem=Web&dDocName=EREG_1770490
Documents URL:

Wells and Additional Sources Detail Report

Map Key	Direction	Distance (mi)	Distance (ft)	Elevation (ft)	DB
567	ESE	0.86	4,559.18	13.44	WATER WELLS

Permit:		Static Water Lvl Ft:	4
Legacy No:		Contractor License:	
Station ID:	209663	Contractor Name:	
Compliance No:	875490	Driller Name:	Richard Koltunski?
Well Use:	19353	County:	Brevard
Type of Work:		Location State:	
Casing Depth:	2	Section:	15
Total Depth:	12	Township:	22S
Diameter:	2	Range:	35E
Completion Date:	04-MAR-04 00:00	Latitude:	283439.85273
Issue Date:		Longitude:	804820.14081
Well Street Address:	3656 Sihopkins Rd		
Documents:	https://permitting.sjrwmd.com/apps/idcplg?IdcService=GET_FILE&coreContentOnly=1&RevisionSelectionMethod=Latest&allowInterrupt=1&RenderItem=Web&dDocName=EREG_1591241		
Documents URL:			

Map Key	Direction	Distance (mi)	Distance (ft)	Elevation (ft)	DB
567	ESE	0.86	4,559.18	13.44	WATER WELLS

Permit:		Static Water Lvl Ft:	10
Legacy No:		Contractor License:	
Station ID:	247207	Contractor Name:	
Compliance No:	964400	Driller Name:	Michael Gumieny?
Well Use:	19354	County:	Brevard
Type of Work:		Location State:	
Casing Depth:	0	Section:	15
Total Depth:	120	Township:	22S
Diameter:	0	Range:	35E
Completion Date:	01-JUN-94 00:00	Latitude:	283439.85273
Issue Date:		Longitude:	804820.14081
Well Street Address:	Lakewood 785		
Documents:	https://permitting.sjrwmd.com/apps/idcplg?IdcService=GET_FILE&coreContentOnly=1&RevisionSelectionMethod=Latest&allowInterrupt=1&RenderItem=Web&dDocName=EREG_1770311		
Documents URL:			

Map Key	Direction	Distance (mi)	Distance (ft)	Elevation (ft)	DB
567	ESE	0.86	4,559.18	13.44	WATER WELLS

Permit:		Static Water Lvl Ft:	4
Legacy No:		Contractor License:	
Station ID:	122825	Contractor Name:	

Wells and Additional Sources Detail Report

Compliance No:	780709	Driller Name:	Keith Barnes
Well Use:	19354	County:	Brevard
Type of Work:		Location State:	
Casing Depth:	0	Section:	15
Total Depth:	30	Township:	22S
Diameter:	0	Range:	35E
Completion Date:	25-NOV-02 00:00	Latitude:	283439.85273
Issue Date:		Longitude:	804820.14081
Well Street Address:	266 S Locita Ln		
Documents:	https://permitting.sjrwmd.com/apps/idcplg?IdcService=GET_FILE&coreContentOnly=1&RevisionSelectionMethod=Latest&allowInterrupt=1&RenderItem=Web&dDocName=EREG_1497061		
Documents URL:			

Map Key	Direction	Distance (mi)	Distance (ft)	Elevation (ft)	DB
567	ESE	0.86	4,559.18	13.44	WATER WELLS

Permit:		Static Water Lvl Ft:	4
Legacy No:		Contractor License:	
Station ID:	395779	Contractor Name:	
Compliance No:	1113179	Driller Name:	?
Well Use:	0	County:	Brevard
Type of Work:		Location State:	
Casing Depth:	0	Section:	15
Total Depth:	23	Township:	22S
Diameter:		Range:	35E
Completion Date:	04-NOV-86 00:00	Latitude:	283439.85273
Issue Date:		Longitude:	804820.14081
Well Street Address:	Crrnr. Oakhill & Tanglewood, Titusville		
Documents:	https://permitting.sjrwmd.com/apps/idcplg?IdcService=GET_FILE&coreContentOnly=1&RevisionSelectionMethod=Latest&allowInterrupt=1&dDocName=EREG_1918388		
Documents URL:			

Map Key	Direction	Distance (mi)	Distance (ft)	Elevation (ft)	DB
567	ESE	0.86	4,559.18	13.44	WATER WELLS

Permit:		Static Water Lvl Ft:	10
Legacy No:		Contractor License:	
Station ID:	395595	Contractor Name:	
Compliance No:	1112995	Driller Name:	?
Well Use:	0	County:	Brevard
Type of Work:		Location State:	
Casing Depth:	0	Section:	15
Total Depth:	25	Township:	22S
Diameter:		Range:	35E
Completion Date:	30-JAN-85 00:00	Latitude:	283439.85273

Wells and Additional Sources Detail Report

Issue Date: Longitude: 804820.14081
Well Street Address:
Documents: https://permitting.sjrwmd.com/apps/idcplg?IdcService=GET_FILE&coreContentOnly=1&RevisionSelectionMethod=Latest&allowInterrupt=1&dDocName=EREG_1918206
Documents URL:

Map Key	Direction	Distance (mi)	Distance (ft)	Elevation (ft)	DB
567	ESE	0.86	4,559.18	13.44	WATER WELLS

Permit:	Static Water Lvl Ft:	7	
Legacy No:	Contractor License:		
Station ID:	152424	Contractor Name:	
Compliance No:	817312	Driller Name:	Keith Barnes
Well Use:	19354	County:	Brevard
Type of Work:		Location State:	
Casing Depth:	20	Section:	15
Total Depth:	30	Township:	22S
Diameter:	2	Range:	35E
Completion Date:	04-OCT-00 00:00	Latitude:	283439.85273
Issue Date:		Longitude:	804820.14081
Well Street Address:	132 Laob Ln		
Documents:	https://permitting.sjrwmd.com/apps/idcplg?IdcService=GET_FILE&coreContentOnly=1&RevisionSelectionMethod=Latest&allowInterrupt=1&Renderition=Web&dDocName=EREG_1525223		
Documents URL:			

Map Key	Direction	Distance (mi)	Distance (ft)	Elevation (ft)	DB
567	ESE	0.86	4,559.18	13.44	WATER WELLS

Permit:	Static Water Lvl Ft:	8	
Legacy No:	Contractor License:		
Station ID:	351281	Contractor Name:	
Compliance No:	1068665	Driller Name:	?
Well Use:	0	County:	Brevard
Type of Work:		Location State:	
Casing Depth:	0	Section:	15
Total Depth:	25	Township:	22S
Diameter:	2	Range:	35E
Completion Date:	11-MAR-91 00:00	Latitude:	283439.85273
Issue Date:		Longitude:	804820.14081
Well Street Address:			
Documents:	https://permitting.sjrwmd.com/apps/idcplg?IdcService=GET_FILE&coreContentOnly=1&RevisionSelectionMethod=Latest&allowInterrupt=1&dDocName=EREG_1874401		
Documents URL:			

Map Key	Direction	Distance (mi)	Distance (ft)	Elevation (ft)	DB
---------	-----------	---------------	---------------	----------------	----

Wells and Additional Sources Detail Report

567 ESE 0.86 4,559.18 13.44 WATER WELLS

Permit:		Static Water Lvl Ft:	8
Legacy No:		Contractor License:	
Station ID:	167227	Contractor Name:	
Compliance No:	832269	Driller Name:	Paul Smith?
Well Use:	19354	County:	Brevard
Type of Work:		Location State:	
Casing Depth:	107	Section:	15
Total Depth:	120	Township:	22S
Diameter:	2	Range:	35E
Completion Date:	02-APR-03 00:00	Latitude:	283439.85273
Issue Date:		Longitude:	804820.14081
Well Street Address:			
Documents:	https://permitting.sjrwmd.com/apps/idcplg?IdcService=GET_FILE&coreContentOnly=1&RevisionSelectionMethod=Latest&allowInterrupt=1&RenderItem=Web&dDocName=EREG_1542912		
Documents URL:			

Map Key	Direction	Distance (mi)	Distance (ft)	Elevation (ft)	DB
---------	-----------	---------------	---------------	----------------	----

567 ESE 0.86 4,559.18 13.44 WATER WELLS

Permit:		Static Water Lvl Ft:	12
Legacy No:		Contractor License:	
Station ID:	288081	Contractor Name:	
Compliance No:	1005349	Driller Name:	George Hayes?
Well Use:	19354	County:	Brevard
Type of Work:		Location State:	
Casing Depth:	0	Section:	15
Total Depth:	25	Township:	22S
Diameter:	2	Range:	35E
Completion Date:	31-AUG-92 00:00	Latitude:	283439.85273
Issue Date:		Longitude:	804820.14081
Well Street Address:			
Documents:	https://permitting.sjrwmd.com/apps/idcplg?IdcService=GET_FILE&coreContentOnly=1&RevisionSelectionMethod=Latest&allowInterrupt=1&RenderItem=Web&dDocName=EREG_1810927		
Documents URL:			

Map Key	Direction	Distance (mi)	Distance (ft)	Elevation (ft)	DB
---------	-----------	---------------	---------------	----------------	----

567 ESE 0.86 4,559.18 13.44 WATER WELLS

Permit:		Static Water Lvl Ft:	5
Legacy No:		Contractor License:	
Station ID:	122656	Contractor Name:	
Compliance No:	780540	Driller Name:	Paul
Well Use:	19354	County:	Brevard

Wells and Additional Sources Detail Report

Type of Work:	Location State:
Casing Depth: 25	Section: 15
Total Depth: 25	Township: 22S
Diameter: 2	Range: 35E
Completion Date: 09-APR-98 00:00	Latitude: 283439.85273
Issue Date:	Longitude: 804820.14081
Well Street Address: 6025 Semincle St Scootsmoore	
Documents:	https://permitting.sjrwmd.com/apps/idcplg?IdcService=GET_FILE&coreContentOnly=1&RevisionSelectionMethod=Latest&allowInterrupt=1&RenderItem=Web&dDocName=EREG_1498359
Documents URL:	

Map Key	Direction	Distance (mi)	Distance (ft)	Elevation (ft)	DB
567	ESE	0.86	4,559.18	13.44	WATER WELLS

Permit:	Static Water Lvl Ft: 8
Legacy No:	Contractor License:
Station ID: 291323	Contractor Name:
Compliance No: 1008593	Driller Name: Richard Peterson?
Well Use: 19354	County: Brevard
Type of Work:	Location State:
Casing Depth: 0	Section: 15
Total Depth: 25	Township: 22S
Diameter: 2	Range: 35E
Completion Date: 17-FEB-92 00:00	Latitude: 283439.85273
Issue Date:	Longitude: 804820.14081
Well Street Address: 5051 Hanover St., Titusville	
Documents:	https://permitting.sjrwmd.com/apps/idcplg?IdcService=GET_FILE&coreContentOnly=1&RevisionSelectionMethod=Latest&allowInterrupt=1&RenderItem=Web&dDocName=EREG_1814151
Documents URL:	

Map Key	Direction	Distance (mi)	Distance (ft)	Elevation (ft)	DB
567	ESE	0.86	4,559.18	13.44	WATER WELLS

Permit:	Static Water Lvl Ft: 5
Legacy No:	Contractor License:
Station ID: 122891	Contractor Name:
Compliance No: 780775	Driller Name: Paul Gumieny
Well Use: 19353	County: Brevard
Type of Work:	Location State:
Casing Depth: 7	Section: 15
Total Depth: 17	Township: 22S
Diameter: 2	Range: 35E
Completion Date: 26-FEB-02 00:00	Latitude: 283439.85273
Issue Date:	Longitude: 804820.14081
Well Street Address: Lacita Country Club	

Wells and Additional Sources Detail Report

Documents: https://permitting.sjrwmd.com/apps/idcplg?IdcService=GET_FILE&coreContentOnly=1&RevisionSelectionMethod=Latest&allowInterrupt=1&RenderItem=Web&dDocName=EREG_1498784

Documents URL:

Map Key	Direction	Distance (mi)	Distance (ft)	Elevation (ft)	DB
567	ESE	0.86	4,559.18	13.44	WATER WELLS

Permit:		Static Water Lvl Ft:	5
Legacy No:		Contractor License:	
Station ID:	247394	Contractor Name:	
Compliance No:	964587	Driller Name:	Pete L?
Well Use:	19354	County:	Brevard
Type of Work:		Location State:	
Casing Depth:	0	Section:	15
Total Depth:	110	Township:	22S
Diameter:	0	Range:	35E
Completion Date:	17-AUG-94 00:00	Latitude:	283439.85273
Issue Date:		Longitude:	804820.14081
Well Street Address:			

Documents: https://permitting.sjrwmd.com/apps/idcplg?IdcService=GET_FILE&coreContentOnly=1&RevisionSelectionMethod=Latest&allowInterrupt=1&RenderItem=Web&dDocName=EREG_1770493

Documents URL:

Map Key	Direction	Distance (mi)	Distance (ft)	Elevation (ft)	DB
567	ESE	0.86	4,559.18	13.44	WATER WELLS

Permit:		Static Water Lvl Ft:	7
Legacy No:		Contractor License:	
Station ID:	152737	Contractor Name:	
Compliance No:	817625	Driller Name:	Matt
Well Use:	19354	County:	Brevard
Type of Work:		Location State:	
Casing Depth:	35	Section:	15
Total Depth:	35	Township:	22S
Diameter:	2	Range:	35E
Completion Date:	25-JUL-00 00:00	Latitude:	283439.85273
Issue Date:		Longitude:	804820.14081
Well Street Address:			

Documents: https://permitting.sjrwmd.com/apps/idcplg?IdcService=GET_FILE&coreContentOnly=1&RevisionSelectionMethod=Latest&allowInterrupt=1&RenderItem=Web&dDocName=EREG_1531319

Documents URL:

Map Key	Direction	Distance (mi)	Distance (ft)	Elevation (ft)	DB
567	ESE	0.86	4,559.18	13.44	WATER WELLS

Wells and Additional Sources Detail Report

Permit:		Static Water Lvl Ft:	12
Legacy No:		Contractor License:	
Station ID:	122625	Contractor Name:	
Compliance No:	780499	Driller Name:	Paul
Well Use:	19354	County:	Brevard
Type of Work:		Location State:	
Casing Depth:	40	Section:	15
Total Depth:	40	Township:	22S
Diameter:	2	Range:	35E
Completion Date:	11-NOV-97 00:00	Latitude:	283439.85273
Issue Date:		Longitude:	804820.14081
Well Street Address:	455 Bella Vista		
Documents:	https://permitting.sjrwmd.com/apps/idcplg?IdcService=GET_FILE&coreContentOnly=1&RevisionSelectionMethod=Latest&allowInterrupt=1&Renderit on=Web&dDocName=EREG_1500322		
Documents URL:			

Map Key	Direction	Distance (mi)	Distance (ft)	Elevation (ft)	DB
567	ESE	0.86	4,559.18	13.44	WATER WELLS

Permit:		Static Water Lvl Ft:	9
Legacy No:		Contractor License:	
Station ID:	395738	Contractor Name:	
Compliance No:	1113138	Driller Name:	
Well Use:	19354	County:	Brevard
Type of Work:		Location State:	
Casing Depth:	0	Section:	15
Total Depth:	25	Township:	22S
Diameter:	2	Range:	35E
Completion Date:	17-JUL-90 00:00	Latitude:	283439.85273
Issue Date:		Longitude:	804820.14081
Well Street Address:			
Documents:	https://permitting.sjrwmd.com/apps/idcplg?IdcService=GET_FILE&coreContentOnly=1&RevisionSelectionMethod=Latest&allowInterrupt=1&dDocName=EREG_1918348		
Documents URL:			

Map Key	Direction	Distance (mi)	Distance (ft)	Elevation (ft)	DB
567	ESE	0.86	4,559.18	13.44	WATER WELLS

Permit:		Static Water Lvl Ft:	6
Legacy No:		Contractor License:	
Station ID:	351283	Contractor Name:	
Compliance No:	1068667	Driller Name:	?
Well Use:	19354	County:	Brevard
Type of Work:		Location State:	

Wells and Additional Sources Detail Report

Casing Depth:	0	Section:	15
Total Depth:	28	Township:	22S
Diameter:	4	Range:	35E
Completion Date:	07-FEB-91 00:00	Latitude:	283439.85273
Issue Date:		Longitude:	804820.14081
Well Street Address:			
Documents:	https://permitting.sjrwmd.com/apps/idcplg?IdcService=GET_FILE&coreContentOnly=1&RevisionSelectionMethod=Latest&allowInterrupt=1&dDocName=EREG_1874403		
Documents URL:			

Map Key	Direction	Distance (mi)	Distance (ft)	Elevation (ft)	DB
567	ESE	0.86	4,559.18	13.44	WATER WELLS

Permit:		Static Water Lvl Ft:	0
Legacy No:		Contractor License:	
Station ID:	291248	Contractor Name:	
Compliance No:	1008518	Driller Name:	?
Well Use:	3069	County:	Brevard
Type of Work:		Location State:	
Casing Depth:	0	Section:	15
Total Depth:	30	Township:	22S
Diameter:	2	Range:	35E
Completion Date:	20-JUL-92 00:00	Latitude:	283439.85273
Issue Date:		Longitude:	804820.14081
Well Street Address:	Hanger #46 At Dunn Airport		
Documents:	https://permitting.sjrwmd.com/apps/idcplg?IdcService=GET_FILE&coreContentOnly=1&RevisionSelectionMethod=Latest&allowInterrupt=1&Renderit on=Web&dDocName=EREG_1814076		
Documents URL:			

Map Key	Direction	Distance (mi)	Distance (ft)	Elevation (ft)	DB
567	ESE	0.86	4,559.18	13.44	WATER WELLS

Permit:		Static Water Lvl Ft:	6
Legacy No:		Contractor License:	
Station ID:	122709	Contractor Name:	
Compliance No:	780593	Driller Name:	Peter Lankenau
Well Use:	19354	County:	Brevard
Type of Work:		Location State:	
Casing Depth:	20	Section:	15
Total Depth:	25	Township:	22S
Diameter:	2	Range:	35E
Completion Date:	13-JUL-98 00:00	Latitude:	283439.85273
Issue Date:		Longitude:	804820.14081
Well Street Address:	6720 Hundred Acre Dr		
Documents:	https://permitting.sjrwmd.com/apps/idcplg?IdcService=GET_FILE&coreContentOnly=1&RevisionSelectionMethod=Latest&allowInterrupt=1&Renderit on=Web&dDocName=EREG_1814076		
Documents URL:			

Wells and Additional Sources Detail Report

on=Web&dDocName=EREG_1498366

Documents URL:

Map Key	Direction	Distance (mi)	Distance (ft)	Elevation (ft)	DB
567	ESE	0.86	4,559.18	13.44	WATER WELLS

Permit:		Static Water Lvl Ft:	6
Legacy No:		Contractor License:	
Station ID:	255764	Contractor Name:	
Compliance No:	972957	Driller Name:	?
Well Use:	19354	County:	Brevard
Type of Work:		Location State:	FL
Casing Depth:	0	Section:	15
Total Depth:	71	Township:	22S
Diameter:	2	Range:	35E
Completion Date:	18-MAR-96 00:00	Latitude:	283439.85273
Issue Date:		Longitude:	804820.14081
Well Street Address:	Lot #11 Florencia Cr., Titusville, FL 32780		
Documents:	https://permitting.sjrwmd.com/apps/idcplg?IdcService=GET_FILE&coreContentOnly=1&RevisionSelectionMethod=Latest&allowInterrupt=1&Renderit on=Web&dDocName=EREG_1778691		

Documents URL:

Map Key	Direction	Distance (mi)	Distance (ft)	Elevation (ft)	DB
567	ESE	0.86	4,559.18	13.44	WATER WELLS

Permit:		Static Water Lvl Ft:	6
Legacy No:		Contractor License:	
Station ID:	291317	Contractor Name:	
Compliance No:	1008587	Driller Name:	?
Well Use:	19352	County:	Brevard
Type of Work:		Location State:	
Casing Depth:	0	Section:	15
Total Depth:	23	Township:	22S
Diameter:	2	Range:	35E
Completion Date:	06-JUL-92 00:00	Latitude:	283439.85273
Issue Date:		Longitude:	804820.14081
Well Street Address:	6545 Aprian, Cocoa		
Documents:	https://permitting.sjrwmd.com/apps/idcplg?IdcService=GET_FILE&coreContentOnly=1&RevisionSelectionMethod=Latest&allowInterrupt=1&Renderit on=Web&dDocName=EREG_1814145		

Documents URL:

Map Key	Direction	Distance (mi)	Distance (ft)	Elevation (ft)	DB
567	ESE	0.86	4,559.18	13.44	WATER WELLS

Permit:	Static Water Lvl Ft:	19
---------	----------------------	----

Wells and Additional Sources Detail Report

Legacy No:		Contractor License:	
Station ID:	265286	Contractor Name:	
Compliance No:	982525	Driller Name:	Pete Victor?
Well Use:	19354	County:	Brevard
Type of Work:		Location State:	
Casing Depth:	0	Section:	15
Total Depth:	132	Township:	22S
Diameter:	2	Range:	35E
Completion Date:	22-MAY-95 00:00	Latitude:	283439.85273
Issue Date:		Longitude:	804820.14081
Well Street Address:			
Documents:	https://permitting.sjrwmd.com/apps/idcplg?IdcService=GET_FILE&coreContentOnly=1&RevisionSelectionMethod=Latest&allowInterrupt=1&RenderItem=Web&dDocName=EREG_1788154		
Documents URL:			

Map Key	Direction	Distance (mi)	Distance (ft)	Elevation (ft)	DB
567	ESE	0.86	4,559.18	13.44	WATER WELLS

Permit:		Static Water Lvl Ft:	9
Legacy No:		Contractor License:	
Station ID:	152771	Contractor Name:	
Compliance No:	817659	Driller Name:	Willie - Josh
Well Use:	19354	County:	Brevard
Type of Work:		Location State:	
Casing Depth:	0	Section:	15
Total Depth:	25	Township:	22S
Diameter:	0	Range:	35E
Completion Date:	08-DEC-00 00:00	Latitude:	283439.85273
Issue Date:		Longitude:	804820.14081
Well Street Address:	480 Birchward		
Documents:	https://permitting.sjrwmd.com/apps/idcplg?IdcService=GET_FILE&coreContentOnly=1&RevisionSelectionMethod=Latest&allowInterrupt=1&RenderItem=Web&dDocName=EREG_1525252		
Documents URL:			

Map Key	Direction	Distance (mi)	Distance (ft)	Elevation (ft)	DB
567	ESE	0.86	4,559.18	13.44	WATER WELLS

Permit:		Static Water Lvl Ft:	8
Legacy No:		Contractor License:	
Station ID:	291316	Contractor Name:	
Compliance No:	1008586	Driller Name:	Edy C Y?
Well Use:	19352	County:	Brevard
Type of Work:		Location State:	
Casing Depth:	0	Section:	15
Total Depth:	25	Township:	22S

Wells and Additional Sources Detail Report

Diameter:	2	Range:	35E
Completion Date:	03-AUG-92 00:00	Latitude:	283439.85273
Issue Date:		Longitude:	804820.14081
Well Street Address:			
Documents:	https://permitting.sjrwmd.com/apps/idcplg?IdcService=GET_FILE&coreContentOnly=1&RevisionSelectionMethod=Latest&allowInterrupt=1&RenderItem=Web&dDocName=EREG_1814144		
Documents URL:			

Map Key	Direction	Distance (mi)	Distance (ft)	Elevation (ft)	DB
567	ESE	0.86	4,559.18	13.44	WATER WELLS

Permit:		Static Water Lvl Ft:	12
Legacy No:		Contractor License:	
Station ID:	395742	Contractor Name:	
Compliance No:	1113142	Driller Name:	?
Well Use:	19354	County:	Brevard
Type of Work:		Location State:	
Casing Depth:	0	Section:	15
Total Depth:	138	Township:	22S
Diameter:		Range:	35E
Completion Date:	18-APR-90 00:00	Latitude:	283439.85273
Issue Date:		Longitude:	804820.14081
Well Street Address:	John Ryan 3908 Lacita, La Cita		
Documents:	https://permitting.sjrwmd.com/apps/idcplg?IdcService=GET_FILE&coreContentOnly=1&RevisionSelectionMethod=Latest&allowInterrupt=1&dDocName=EREG_1918352		
Documents URL:			

Map Key	Direction	Distance (mi)	Distance (ft)	Elevation (ft)	DB
567	ESE	0.86	4,559.18	13.44	WATER WELLS

Permit:		Static Water Lvl Ft:	6
Legacy No:		Contractor License:	
Station ID:	288032	Contractor Name:	
Compliance No:	1005300	Driller Name:	Pete & Billy D.?
Well Use:	19354	County:	Brevard
Type of Work:		Location State:	
Casing Depth:	0	Section:	15
Total Depth:	25	Township:	22S
Diameter:	2	Range:	35E
Completion Date:	06-MAY-93 00:00	Latitude:	283439.85273
Issue Date:		Longitude:	804820.14081
Well Street Address:			
Documents:	https://permitting.sjrwmd.com/apps/idcplg?IdcService=GET_FILE&coreContentOnly=1&RevisionSelectionMethod=Latest&allowInterrupt=1&RenderItem=Web&dDocName=EREG_1810878		
Documents URL:			

Wells and Additional Sources Detail Report

Map Key	Direction	Distance (mi)	Distance (ft)	Elevation (ft)	DB
567	ESE	0.86	4,559.18	13.44	WATER WELLS

Permit:		Static Water Lvl Ft:	8
Legacy No:		Contractor License:	
Station ID:	152477	Contractor Name:	
Compliance No:	817365	Driller Name:	Matt
Well Use:	19354	County:	Brevard
Type of Work:		Location State:	
Casing Depth:	120	Section:	15
Total Depth:	120	Township:	22S
Diameter:	2	Range:	35E
Completion Date:	30-AUG-00 00:00	Latitude:	283439.85273
Issue Date:		Longitude:	804820.14081
Well Street Address:			
Documents:	https://permitting.sjrwmd.com/apps/idcplg?IdcService=GET_FILE&coreContentOnly=1&RevisionSelectionMethod=Latest&allowInterrupt=1&RenderItem=Web&dDocName=EREG_1526117		
Documents URL:			

Map Key	Direction	Distance (mi)	Distance (ft)	Elevation (ft)	DB
567	ESE	0.86	4,559.18	13.44	WATER WELLS

Permit:		Static Water Lvl Ft:	9
Legacy No:		Contractor License:	
Station ID:	247402	Contractor Name:	
Compliance No:	964595	Driller Name:	Pete Lankenau?
Well Use:	19354	County:	Brevard
Type of Work:		Location State:	
Casing Depth:	0	Section:	15
Total Depth:	120	Township:	22S
Diameter:	0	Range:	35E
Completion Date:	21-JUL-94 00:00	Latitude:	283439.85273
Issue Date:		Longitude:	804820.14081
Well Street Address:			
Documents:	https://permitting.sjrwmd.com/apps/idcplg?IdcService=GET_FILE&coreContentOnly=1&RevisionSelectionMethod=Latest&allowInterrupt=1&RenderItem=Web&dDocName=EREG_1770501		
Documents URL:			

Map Key	Direction	Distance (mi)	Distance (ft)	Elevation (ft)	DB
567	ESE	0.86	4,559.18	13.44	WATER WELLS

Permit:		Static Water Lvl Ft:	6
Legacy No:		Contractor License:	
Station ID:	123263	Contractor Name:	

Wells and Additional Sources Detail Report

Compliance No:	781147	Driller Name:	Freddy Gumieny
Well Use:	19354	County:	Brevard
Type of Work:		Location State:	
Casing Depth:	20	Section:	15
Total Depth:	20	Township:	22S
Diameter:	2	Range:	35E
Completion Date:	02-JUL-02 00:00	Latitude:	283439.85273
Issue Date:		Longitude:	804820.14081
Well Street Address:	Midas Trvide		
Documents:	https://permitting.sjrwmd.com/apps/idcplg?IdcService=GET_FILE&coreContentOnly=1&RevisionSelectionMethod=Latest&allowInterrupt=1&Renderit on=Web&dDocName=EREG_1495814		
Documents URL:			

Map Key	Direction	Distance (mi)	Distance (ft)	Elevation (ft)	DB
567	ESE	0.86	4,559.18	13.44	WATER WELLS

Permit:		Static Water Lvl Ft:	7
Legacy No:		Contractor License:	
Station ID:	351278	Contractor Name:	
Compliance No:	1068662	Driller Name:	?
Well Use:	0	County:	Brevard
Type of Work:		Location State:	
Casing Depth:	0	Section:	15
Total Depth:	25	Township:	22S
Diameter:	2	Range:	35E
Completion Date:	26-JUL-91 00:00	Latitude:	283439.85273
Issue Date:		Longitude:	804820.14081
Well Street Address:			
Documents:	https://permitting.sjrwmd.com/apps/idcplg?IdcService=GET_FILE&coreContentOnly=1&RevisionSelectionMethod=Latest&allowInterrupt=1&dDocName=EREG_1874398		
Documents URL:			

Map Key	Direction	Distance (mi)	Distance (ft)	Elevation (ft)	DB
567	ESE	0.86	4,559.18	13.44	WATER WELLS

Permit:		Static Water Lvl Ft:	6
Legacy No:		Contractor License:	
Station ID:	351280	Contractor Name:	
Compliance No:	1068664	Driller Name:	?
Well Use:	0	County:	Brevard
Type of Work:		Location State:	
Casing Depth:	0	Section:	15
Total Depth:	25	Township:	22S
Diameter:	2	Range:	35E
Completion Date:	15-MAR-91 00:00	Latitude:	283439.85273

Wells and Additional Sources Detail Report

Issue Date: Longitude: 804820.14081
Well Street Address:
Documents: https://permitting.sjrwmd.com/apps/idcplg?IdcService=GET_FILE&coreContentOnly=1&RevisionSelectionMethod=Latest&allowInterrupt=1&dDocName=EREG_1874400
Documents URL:

Map Key	Direction	Distance (mi)	Distance (ft)	Elevation (ft)	DB
567	ESE	0.86	4,559.18	13.44	WATER WELLS

Permit:		Static Water Lvl Ft:	6
Legacy No:		Contractor License:	
Station ID:	167408	Contractor Name:	
Compliance No:	832450	Driller Name:	Paul?
Well Use:	19354	County:	Brevard
Type of Work:		Location State:	
Casing Depth:	109	Section:	15
Total Depth:	130	Township:	22S
Diameter:	2	Range:	35E
Completion Date:	03-FEB-03 00:00	Latitude:	283439.85273
Issue Date:		Longitude:	804820.14081
Well Street Address:			
Documents:	https://permitting.sjrwmd.com/apps/idcplg?IdcService=GET_FILE&coreContentOnly=1&RevisionSelectionMethod=Latest&allowInterrupt=1&Renderit on=Web&dDocName=EREG_1542924		
Documents URL:			

Map Key	Direction	Distance (mi)	Distance (ft)	Elevation (ft)	DB
567	ESE	0.86	4,559.18	13.44	WATER WELLS

Permit:		Static Water Lvl Ft:	5
Legacy No:		Contractor License:	
Station ID:	247408	Contractor Name:	
Compliance No:	964601	Driller Name:	James Hyden?
Well Use:	19354	County:	Brevard
Type of Work:		Location State:	FL
Casing Depth:	0	Section:	15
Total Depth:	120	Township:	22S
Diameter:	2	Range:	35E
Completion Date:	28-SEP-94 00:00	Latitude:	283439.85273
Issue Date:		Longitude:	804820.14081
Well Street Address:	3844 Wetherfield Er, Titusville, FL		
Documents:	https://permitting.sjrwmd.com/apps/idcplg?IdcService=GET_FILE&coreContentOnly=1&RevisionSelectionMethod=Latest&allowInterrupt=1&Renderit on=Web&dDocName=EREG_1770507		
Documents URL:			

Map Key	Direction	Distance (mi)	Distance (ft)	Elevation (ft)	DB
---------	-----------	---------------	---------------	----------------	----

Wells and Additional Sources Detail Report

567 ESE 0.86 4,559.18 13.44 WATER WELLS

Permit:		Static Water Lvl Ft:	7
Legacy No:		Contractor License:	
Station ID:	247416	Contractor Name:	
Compliance No:	964609	Driller Name:	W Jn Ray?
Well Use:	19354	County:	Brevard
Type of Work:		Location State:	FL
Casing Depth:	0	Section:	15
Total Depth:	62	Township:	22S
Diameter:	2	Range:	35E
Completion Date:	14-APR-94 00:00	Latitude:	283439.85273
Issue Date:		Longitude:	804820.14081
Well Street Address:	Willowgreen Dr Lot 46, Titusville, FL 32780		
Documents:	https://permitting.sjrwmd.com/apps/idcplg?IdcService=GET_FILE&coreContentOnly=1&RevisionSelectionMethod=Latest&allowInterrupt=1&RenderItem=Web&dDocName=EREG_1770515		
Documents URL:			

Map Key	Direction	Distance (mi)	Distance (ft)	Elevation (ft)	DB
567	ESE	0.86	4,559.18	13.44	WATER WELLS

Permit:		Static Water Lvl Ft:	9
Legacy No:		Contractor License:	
Station ID:	247401	Contractor Name:	
Compliance No:	964594	Driller Name:	Pete Lankenau?
Well Use:	19354	County:	Brevard
Type of Work:		Location State:	
Casing Depth:	0	Section:	15
Total Depth:	120	Township:	22S
Diameter:	0	Range:	35E
Completion Date:	20-JUL-94 00:00	Latitude:	283439.85273
Issue Date:		Longitude:	804820.14081
Well Street Address:			
Documents:	https://permitting.sjrwmd.com/apps/idcplg?IdcService=GET_FILE&coreContentOnly=1&RevisionSelectionMethod=Latest&allowInterrupt=1&RenderItem=Web&dDocName=EREG_1770500		
Documents URL:			

Map Key	Direction	Distance (mi)	Distance (ft)	Elevation (ft)	DB
567	ESE	0.86	4,559.18	13.44	WATER WELLS

Permit:		Static Water Lvl Ft:	11
Legacy No:		Contractor License:	
Station ID:	247397	Contractor Name:	
Compliance No:	964590	Driller Name:	Fred Douglas?
Well Use:	19354	County:	Brevard

Wells and Additional Sources Detail Report

Type of Work:		Location State:	
Casing Depth:	0	Section:	15
Total Depth:	30	Township:	22S
Diameter:	0	Range:	35E
Completion Date:	31-MAR-94 00:00	Latitude:	283439.85273
Issue Date:		Longitude:	804820.14081
Well Street Address:			
Documents:	https://permitting.sjrwmd.com/apps/idcplg?IdcService=GET_FILE&coreContentOnly=1&RevisionSelectionMethod=Latest&allowInterrupt=1&RenderItem=Web&dDocName=EREG_1770496		
Documents URL:			

Map Key	Direction	Distance (mi)	Distance (ft)	Elevation (ft)	DB
567	ESE	0.86	4,559.18	13.44	WATER WELLS

Permit:		Static Water Lvl Ft:	12
Legacy No:		Contractor License:	
Station ID:	395760	Contractor Name:	
Compliance No:	1113160	Driller Name:	?
Well Use:	19354	County:	Brevard
Type of Work:		Location State:	FL
Casing Depth:	0	Section:	15
Total Depth:	25	Township:	22S
Diameter:	2	Range:	35E
Completion Date:	07-MAY-87 00:00	Latitude:	283439.85273
Issue Date:		Longitude:	804820.14081
Well Street Address:	2235 Tolmage St, Titusville, FL 32780		
Documents:	https://permitting.sjrwmd.com/apps/idcplg?IdcService=GET_FILE&coreContentOnly=1&RevisionSelectionMethod=Latest&allowInterrupt=1&dDocName=EREG_1918369		
Documents URL:			

Map Key	Direction	Distance (mi)	Distance (ft)	Elevation (ft)	DB
567	ESE	0.86	4,559.18	13.44	WATER WELLS

Permit:		Static Water Lvl Ft:	7
Legacy No:		Contractor License:	
Station ID:	395732	Contractor Name:	
Compliance No:	1113132	Driller Name:	
Well Use:	19354	County:	Brevard
Type of Work:		Location State:	FL
Casing Depth:	0	Section:	15
Total Depth:	130	Township:	22S
Diameter:	2	Range:	35E
Completion Date:	12-FEB-90 00:00	Latitude:	283439.85273
Issue Date:		Longitude:	804820.14081
Well Street Address:	3803 Wheathsfield Cir, Titusville, FL 32780		

Wells and Additional Sources Detail Report

Documents: https://permitting.sjrwmd.com/apps/idcplg?IdcService=GET_FILE&coreContentOnly=1&RevisionSelectionMethod=Latest&allowInterrupt=1&dDocName=EREG_1918342

Documents URL:

Map Key	Direction	Distance (mi)	Distance (ft)	Elevation (ft)	DB
567	ESE	0.86	4,559.18	13.44	WATER WELLS

Permit:		Static Water Lvl Ft:	10
Legacy No:		Contractor License:	
Station ID:	247396	Contractor Name:	
Compliance No:	964589	Driller Name:	Michael Eggert?
Well Use:	19354	County:	Brevard
Type of Work:		Location State:	FL
Casing Depth:	0	Section:	15
Total Depth:	130	Township:	22S
Diameter:	0	Range:	35E
Completion Date:	10-FEB-94 00:00	Latitude:	283439.85273
Issue Date:		Longitude:	804820.14081
Well Street Address:	2980 Lacitalane, Titusville, FL		
Documents:	https://permitting.sjrwmd.com/apps/idcplg?IdcService=GET_FILE&coreContentOnly=1&RevisionSelectionMethod=Latest&allowInterrupt=1&RenderItem=Web&dDocName=EREG_1770495		

Documents URL:

Map Key	Direction	Distance (mi)	Distance (ft)	Elevation (ft)	DB
567	ESE	0.86	4,559.18	13.44	WATER WELLS

Permit:		Static Water Lvl Ft:	7
Legacy No:		Contractor License:	
Station ID:	395739	Contractor Name:	
Compliance No:	1113139	Driller Name:	?
Well Use:	19354	County:	Brevard
Type of Work:		Location State:	
Casing Depth:	0	Section:	15
Total Depth:	25	Township:	22S
Diameter:	2	Range:	35E
Completion Date:	05-JUL-90 00:00	Latitude:	283439.85273
Issue Date:		Longitude:	804820.14081
Well Street Address:	Jean St. & Dill Ave. Psj		
Documents:	https://permitting.sjrwmd.com/apps/idcplg?IdcService=GET_FILE&coreContentOnly=1&RevisionSelectionMethod=Latest&allowInterrupt=1&dDocName=EREG_1918349		

Documents URL:

Map Key	Direction	Distance (mi)	Distance (ft)	Elevation (ft)	DB
567	ESE	0.86	4,559.18	13.44	WATER WELLS

Wells and Additional Sources Detail Report

Permit:	Static Water Lvl Ft: 10
Legacy No:	Contractor License:
Station ID: 351282	Contractor Name:
Compliance No: 1068666	Driller Name: ?
Well Use: 19354	County: Brevard
Type of Work:	Location State:
Casing Depth: 0	Section: 15
Total Depth: 35	Township: 22S
Diameter: 4	Range: 35E
Completion Date: 15-JAN-91 00:00	Latitude: 283439.85273
Issue Date:	Longitude: 804820.14081
Well Street Address:	
Documents:	https://permitting.sjrwmd.com/apps/idcplg?IdcService=GET_FILE&coreContentOnly=1&RevisionSelectionMethod=Latest&allowInterrupt=1&dDocName=EREG_1874402
Documents URL:	

Map Key	Direction	Distance (mi)	Distance (ft)	Elevation (ft)	DB
567	ESE	0.86	4,559.18	13.44	WATER WELLS

Permit:	Static Water Lvl Ft: 12
Legacy No:	Contractor License:
Station ID: 167279	Contractor Name:
Compliance No: 832321	Driller Name: Paul?
Well Use: 19354	County: Brevard
Type of Work:	Location State:
Casing Depth: 113	Section: 15
Total Depth: 140	Township: 22S
Diameter: 2	Range: 35E
Completion Date: 10-JUL-03 00:00	Latitude: 283439.85273
Issue Date:	Longitude: 804820.14081
Well Street Address:	
Documents:	https://permitting.sjrwmd.com/apps/idcplg?IdcService=GET_FILE&coreContentOnly=1&RevisionSelectionMethod=Latest&allowInterrupt=1&RenderItem=Web&dDocName=EREG_1538124
Documents URL:	

Map Key	Direction	Distance (mi)	Distance (ft)	Elevation (ft)	DB
567	ESE	0.86	4,559.18	13.44	WATER WELLS

Permit:	Static Water Lvl Ft: 7
Legacy No:	Contractor License:
Station ID: 206931	Contractor Name:
Compliance No: 872665	Driller Name: Paul Smith?
Well Use: 19354	County: Brevard
Type of Work:	Location State:

Wells and Additional Sources Detail Report

Casing Depth:	35	Section:	15
Total Depth:	35	Township:	22S
Diameter:	2	Range:	35E
Completion Date:	19-APR-05 00:00	Latitude:	283439.85273
Issue Date:		Longitude:	804820.14081
Well Street Address:			
Documents:	https://permitting.sjrwmd.com/apps/idcplg?IdcService=GET_FILE&coreContentOnly=1&RevisionSelectionMethod=Latest&allowInterrupt=1&RenderItem=Web&dDocName=EREG_1583520		
Documents URL:			

Map Key	Direction	Distance (mi)	Distance (ft)	Elevation (ft)	DB
567	ESE	0.86	4,559.18	13.44	WATER WELLS

Permit:		Static Water Lvl Ft:	9
Legacy No:		Contractor License:	
Station ID:	122595	Contractor Name:	
Compliance No:	780469	Driller Name:	Emil Gumieny
Well Use:	19354	County:	Brevard
Type of Work:		Location State:	
Casing Depth:	25	Section:	15
Total Depth:	25	Township:	22S
Diameter:	2	Range:	35E
Completion Date:	10-APR-97 00:00	Latitude:	283439.85273
Issue Date:		Longitude:	804820.14081
Well Street Address:	124 Coutry Club		
Documents:	https://permitting.sjrwmd.com/apps/idcplg?IdcService=GET_FILE&coreContentOnly=1&RevisionSelectionMethod=Latest&allowInterrupt=1&RenderItem=Web&dDocName=EREG_1498376		
Documents URL:			

Map Key	Direction	Distance (mi)	Distance (ft)	Elevation (ft)	DB
567	ESE	0.86	4,559.18	13.44	WATER WELLS

Permit:		Static Water Lvl Ft:	4
Legacy No:		Contractor License:	
Station ID:	265282	Contractor Name:	
Compliance No:	982521	Driller Name:	?
Well Use:	19354	County:	Brevard
Type of Work:		Location State:	FL
Casing Depth:	0	Section:	15
Total Depth:	60	Township:	22S
Diameter:	5	Range:	35E
Completion Date:	11-DEC-95 00:00	Latitude:	283439.85273
Issue Date:		Longitude:	804820.14081
Well Street Address:	2830 Lacita La., Titusville, FL 32780		
Documents:	https://permitting.sjrwmd.com/apps/idcplg?IdcService=GET_FILE&coreContentOnly=1&RevisionSelectionMethod=Latest&allowInterrupt=1&RenderItem=Web&dDocName=EREG_1498376		
Documents URL:			

Wells and Additional Sources Detail Report

on=Web&dDocName=EREG_1788150

Documents URL:

Map Key	Direction	Distance (mi)	Distance (ft)	Elevation (ft)	DB
567	ESE	0.86	4,559.18	13.44	WATER WELLS

Permit:		Static Water Lvl Ft:	8
Legacy No:		Contractor License:	
Station ID:	351291	Contractor Name:	
Compliance No:	1068675	Driller Name:	?
Well Use:	19353	County:	Brevard
Type of Work:		Location State:	FL
Casing Depth:	0	Section:	15
Total Depth:	50	Township:	22S
Diameter:	2	Range:	35E
Completion Date:	12-MAR-91 00:00	Latitude:	283439.85273
Issue Date:		Longitude:	804820.14081
Well Street Address:	Miracle City Mall, Titusville, FL		
Documents:	https://permitting.sjrwmd.com/apps/idcplg?IdcService=GET_FILE&coreContentOnly=1&RevisionSelectionMethod=Latest&allowInterrupt=1&dDocName=EREG_1874411		

Documents URL:

Map Key	Direction	Distance (mi)	Distance (ft)	Elevation (ft)	DB
567	ESE	0.86	4,559.18	13.44	WATER WELLS

Permit:		Static Water Lvl Ft:	6
Legacy No:		Contractor License:	
Station ID:	122649	Contractor Name:	
Compliance No:	780533	Driller Name:	Peter Lankeuau
Well Use:	19354	County:	Brevard
Type of Work:		Location State:	
Casing Depth:	20	Section:	15
Total Depth:	25	Township:	22S
Diameter:	2	Range:	35E
Completion Date:	13-OCT-97 00:00	Latitude:	283439.85273
Issue Date:		Longitude:	804820.14081
Well Street Address:	2615 Lacira Ln		
Documents:	https://permitting.sjrwmd.com/apps/idcplg?IdcService=GET_FILE&coreContentOnly=1&RevisionSelectionMethod=Latest&allowInterrupt=1&Renderon=Web&dDocName=EREG_1500326		

Documents URL:

Map Key	Direction	Distance (mi)	Distance (ft)	Elevation (ft)	DB
567	ESE	0.86	4,559.18	13.44	WATER WELLS

Permit:	Static Water Lvl Ft:	8
---------	----------------------	---

Wells and Additional Sources Detail Report

Legacy No:		Contractor License:	
Station ID:	123215	Contractor Name:	
Compliance No:	781099	Driller Name:	Michael Meyer
Well Use:	19354	County:	Brevard
Type of Work:		Location State:	
Casing Depth:	105	Section:	15
Total Depth:	110	Township:	22S
Diameter:	2	Range:	35E
Completion Date:	16-APR-99 00:00	Latitude:	283439.85273
Issue Date:		Longitude:	804820.14081
Well Street Address:	Hand Cool St Iv		
Documents:	https://permitting.sjrwmd.com/apps/idcplg?IdcService=GET_FILE&coreContentOnly=1&RevisionSelectionMethod=Latest&allowInterrupt=1&RenderItem=Web&dDocName=EREG_1499782		
Documents URL:			

Map Key	Direction	Distance (mi)	Distance (ft)	Elevation (ft)	DB
567	ESE	0.86	4,559.18	13.44	WATER WELLS

Permit:		Static Water Lvl Ft:	9
Legacy No:		Contractor License:	
Station ID:	395780	Contractor Name:	
Compliance No:	1113180	Driller Name:	?
Well Use:	19354	County:	Brevard
Type of Work:		Location State:	
Casing Depth:	0	Section:	15
Total Depth:	20	Township:	22S
Diameter:		Range:	35E
Completion Date:	11-DEC-85 00:00	Latitude:	283439.85273
Issue Date:		Longitude:	804820.14081
Well Street Address:			
Documents:	https://permitting.sjrwmd.com/apps/idcplg?IdcService=GET_FILE&coreContentOnly=1&RevisionSelectionMethod=Latest&allowInterrupt=1&dDocName=EREG_1918389		
Documents URL:			

Map Key	Direction	Distance (mi)	Distance (ft)	Elevation (ft)	DB
567	ESE	0.86	4,559.18	13.44	WATER WELLS

Permit:		Static Water Lvl Ft:	5
Legacy No:		Contractor License:	
Station ID:	167114	Contractor Name:	
Compliance No:	832156	Driller Name:	David Cullen?
Well Use:	19354	County:	Brevard
Type of Work:		Location State:	
Casing Depth:	30	Section:	15
Total Depth:	30	Township:	22S

Wells and Additional Sources Detail Report

Diameter: 2 Range: 35E
Completion Date: 25-AUG-03 00:00 Latitude: 283439.85273
Issue Date: Longitude: 804820.14081
Well Street Address:
Documents: https://permitting.sjrwmd.com/apps/idcplg?IdcService=GET_FILE&coreContentOnly=1&RevisionSelectionMethod=Latest&allowInterrupt=1&RenderItem=Web&dDocName=EREG_1559177
Documents URL:

Map Key	Direction	Distance (mi)	Distance (ft)	Elevation (ft)	DB
567	ESE	0.86	4,559.18	13.44	WATER WELLS

Permit: Static Water Lvl Ft: 8
Legacy No: Contractor License:
Station ID: 395696 Contractor Name:
Compliance No: 1113096 Driller Name: ?
Well Use: 0 County: Brevard
Type of Work: Location State: FL
Casing Depth: 0 Section: 15
Total Depth: 110 Township: 22S
Diameter: Range: 35E
Completion Date: 16-OCT-89 00:00 Latitude: 283439.85273
Issue Date: Longitude: 804820.14081
Well Street Address: 3100 Lacita Lin, Titusville, FL 32780
Documents: https://permitting.sjrwmd.com/apps/idcplg?IdcService=GET_FILE&coreContentOnly=1&RevisionSelectionMethod=Latest&allowInterrupt=1&dDocName=EREG_1918306
Documents URL:

Map Key	Direction	Distance (mi)	Distance (ft)	Elevation (ft)	DB
567	ESE	0.86	4,559.18	13.44	WATER WELLS

Permit: Static Water Lvl Ft: 10
Legacy No: Contractor License:
Station ID: 247395 Contractor Name:
Compliance No: 964588 Driller Name: Pete Lankenau?
Well Use: 19354 County: Brevard
Type of Work: Location State:
Casing Depth: 0 Section: 15
Total Depth: 116 Township: 22S
Diameter: 4 Range: 35E
Completion Date: 26-MAY-94 00:00 Latitude: 283439.85273
Issue Date: Longitude: 804820.14081
Well Street Address:
Documents: https://permitting.sjrwmd.com/apps/idcplg?IdcService=GET_FILE&coreContentOnly=1&RevisionSelectionMethod=Latest&allowInterrupt=1&RenderItem=Web&dDocName=EREG_1770494
Documents URL:

Wells and Additional Sources Detail Report

Map Key	Direction	Distance (mi)	Distance (ft)	Elevation (ft)	DB
567	ESE	0.86	4,559.18	13.44	WATER WELLS

Permit:		Static Water Lvl Ft:	9
Legacy No:		Contractor License:	
Station ID:	395743	Contractor Name:	
Compliance No:	1113143	Driller Name:	?
Well Use:	19354	County:	Brevard
Type of Work:		Location State:	
Casing Depth:	0	Section:	15
Total Depth:	25	Township:	22S
Diameter:	2	Range:	35E
Completion Date:	16-MAY-90 00:00	Latitude:	283439.85273
Issue Date:		Longitude:	804820.14081
Well Street Address:			
Documents:	https://permitting.sjrwmd.com/apps/idcplg?IdcService=GET_FILE&coreContentOnly=1&RevisionSelectionMethod=Latest&allowInterrupt=1&dDocName=EREG_1918353		
Documents URL:			

Map Key	Direction	Distance (mi)	Distance (ft)	Elevation (ft)	DB
567	ESE	0.86	4,559.18	13.44	WATER WELLS

Permit:		Static Water Lvl Ft:	12
Legacy No:		Contractor License:	
Station ID:	395740	Contractor Name:	
Compliance No:	1113140	Driller Name:	
Well Use:	19354	County:	Brevard
Type of Work:		Location State:	
Casing Depth:	0	Section:	15
Total Depth:	112	Township:	22S
Diameter:	2	Range:	35E
Completion Date:	20-JUN-90 00:00	Latitude:	283439.85273
Issue Date:		Longitude:	804820.14081
Well Street Address:			
Documents:	https://permitting.sjrwmd.com/apps/idcplg?IdcService=GET_FILE&coreContentOnly=1&RevisionSelectionMethod=Latest&allowInterrupt=1&dDocName=EREG_1918350		
Documents URL:			

Map Key	Direction	Distance (mi)	Distance (ft)	Elevation (ft)	DB
567	ESE	0.86	4,559.18	13.44	WATER WELLS

Permit:		Static Water Lvl Ft:	9
Legacy No:		Contractor License:	
Station ID:	122800	Contractor Name:	

Wells and Additional Sources Detail Report

Compliance No:	780684	Driller Name:	Kerit Burnaw?
Well Use:	19354	County:	Brevard
Type of Work:		Location State:	
Casing Depth:	20	Section:	15
Total Depth:	30	Township:	22S
Diameter:	2	Range:	35E
Completion Date:	07-APR-98 00:00	Latitude:	283439.85273
Issue Date:		Longitude:	804820.14081
Well Street Address:	6925 Hurdred Acre Dr		
Documents:	https://permitting.sjrwmd.com/apps/idcplg?IdcService=GET_FILE&coreContentOnly=1&RevisionSelectionMethod=Latest&allowInterrupt=1&RenderItem=Web&dDocName=EREG_1498373		
Documents URL:			

Map Key	Direction	Distance (mi)	Distance (ft)	Elevation (ft)	DB
567	ESE	0.86	4,559.18	13.44	WATER WELLS

Permit:		Static Water Lvl Ft:	35
Legacy No:		Contractor License:	
Station ID:	395715	Contractor Name:	
Compliance No:	1113115	Driller Name:	?
Well Use:	19354	County:	Brevard
Type of Work:		Location State:	
Casing Depth:	0	Section:	15
Total Depth:	175	Township:	22S
Diameter:	4	Range:	35E
Completion Date:	29-DEC-88 00:00	Latitude:	283439.85273
Issue Date:		Longitude:	804820.14081
Well Street Address:			
Documents:	https://permitting.sjrwmd.com/apps/idcplg?IdcService=GET_FILE&coreContentOnly=1&RevisionSelectionMethod=Latest&allowInterrupt=1&dDocName=EREG_1918325		
Documents URL:			

Map Key	Direction	Distance (mi)	Distance (ft)	Elevation (ft)	DB
567	ESE	0.86	4,559.18	13.44	WATER WELLS

Permit:		Static Water Lvl Ft:	8
Legacy No:		Contractor License:	
Station ID:	395711	Contractor Name:	
Compliance No:	1113111	Driller Name:	?
Well Use:	19354	County:	Brevard
Type of Work:		Location State:	
Casing Depth:	0	Section:	15
Total Depth:	131	Township:	22S
Diameter:	2	Range:	35E
Completion Date:	09-SEP-88 00:00	Latitude:	283439.85273

Wells and Additional Sources Detail Report

Issue Date: Longitude: 804820.14081
Well Street Address: 3691-3697 Sawgrass
Documents: https://permitting.sjrwmd.com/apps/idcplg?IdcService=GET_FILE&coreContentOnly=1&RevisionSelectionMethod=Latest&allowInterrupt=1&dDocName=EREG_1918321
Documents URL:

Map Key	Direction	Distance (mi)	Distance (ft)	Elevation (ft)	DB
567	ESE	0.86	4,559.18	13.44	WATER WELLS

Permit:	Static Water Lvl Ft:	6	
Legacy No:	Contractor License:		
Station ID:	265298	Contractor Name:	
Compliance No:	982537	Driller Name:	Pete Vents?
Well Use:	19354	County:	Brevard
Type of Work:		Location State:	
Casing Depth:	0	Section:	15
Total Depth:	25	Township:	22S
Diameter:	2	Range:	35E
Completion Date:	31-MAR-95 00:00	Latitude:	283439.85273
Issue Date:		Longitude:	804820.14081
Well Street Address:			
Documents:	https://permitting.sjrwmd.com/apps/idcplg?IdcService=GET_FILE&coreContentOnly=1&RevisionSelectionMethod=Latest&allowInterrupt=1&Renderit=Web&dDocName=EREG_1788166		
Documents URL:			

Map Key	Direction	Distance (mi)	Distance (ft)	Elevation (ft)	DB
567	ESE	0.86	4,559.18	13.44	WATER WELLS

Permit:	Static Water Lvl Ft:	9	
Legacy No:	Contractor License:		
Station ID:	395686	Contractor Name:	
Compliance No:	1113086	Driller Name:	?
Well Use:	19354	County:	Brevard
Type of Work:		Location State:	
Casing Depth:	0	Section:	15
Total Depth:	25	Township:	22S
Diameter:	2	Range:	35E
Completion Date:	13-JAN-89 00:00	Latitude:	283439.85273
Issue Date:		Longitude:	804820.14081
Well Street Address:			
Documents:	https://permitting.sjrwmd.com/apps/idcplg?IdcService=GET_FILE&coreContentOnly=1&RevisionSelectionMethod=Latest&allowInterrupt=1&dDocName=EREG_1918296		
Documents URL:			

Map Key	Direction	Distance (mi)	Distance (ft)	Elevation (ft)	DB
---------	-----------	---------------	---------------	----------------	----

Wells and Additional Sources Detail Report

567 ESE 0.86 4,559.18 13.44 WATER WELLS

Permit:		Static Water Lvl Ft:	10
Legacy No:		Contractor License:	
Station ID:	167800	Contractor Name:	
Compliance No:	832842	Driller Name:	Paul Smith
Well Use:	19354	County:	Brevard
Type of Work:		Location State:	
Casing Depth:	100	Section:	15
Total Depth:	140	Township:	22S
Diameter:	2	Range:	35E
Completion Date:	30-APR-03 00:00	Latitude:	283439.85273
Issue Date:		Longitude:	804820.14081
Well Street Address:	2705 Li Besty Ave		
Documents:	https://permitting.sjrwmd.com/apps/idcplg?IdcService=GET_FILE&coreContentOnly=1&RevisionSelectionMethod=Latest&allowInterrupt=1&RenderItem=Web&dDocName=EREG_1545517		
Documents URL:			

Map Key	Direction	Distance (mi)	Distance (ft)	Elevation (ft)	DB
---------	-----------	---------------	---------------	----------------	----

567 ESE 0.86 4,559.18 13.44 WATER WELLS

Permit:		Static Water Lvl Ft:	8
Legacy No:		Contractor License:	
Station ID:	395757	Contractor Name:	
Compliance No:	1113157	Driller Name:	
Well Use:	19354	County:	Brevard
Type of Work:		Location State:	
Casing Depth:	0	Section:	15
Total Depth:	25	Township:	22S
Diameter:	2	Range:	35E
Completion Date:	08-MAY-90 00:00	Latitude:	283439.85273
Issue Date:		Longitude:	804820.14081
Well Street Address:			
Documents:	https://permitting.sjrwmd.com/apps/idcplg?IdcService=GET_FILE&coreContentOnly=1&RevisionSelectionMethod=Latest&allowInterrupt=1&dDocName=EREG_1918366		
Documents URL:			

Map Key	Direction	Distance (mi)	Distance (ft)	Elevation (ft)	DB
---------	-----------	---------------	---------------	----------------	----

567 ESE 0.86 4,559.18 13.44 WATER WELLS

Permit:		Static Water Lvl Ft:	7
Legacy No:		Contractor License:	
Station ID:	209630	Contractor Name:	
Compliance No:	875457	Driller Name:	David Cullen
Well Use:	19354	County:	Brevard

Wells and Additional Sources Detail Report

Type of Work:		Location State:	
Casing Depth:	30	Section:	15
Total Depth:	30	Township:	22S
Diameter:	2	Range:	35E
Completion Date:	30-MAR-04 00:00	Latitude:	283439.85273
Issue Date:		Longitude:	804820.14081
Well Street Address:			
Documents:	https://permitting.sjrwmd.com/apps/idcplg?IdcService=GET_FILE&coreContentOnly=1&RevisionSelectionMethod=Latest&allowInterrupt=1&Renderit on=Web&dDocName=EREG_1582669		
Documents URL:			

Map Key	Direction	Distance (mi)	Distance (ft)	Elevation (ft)	DB
567	ESE	0.86	4,559.18	13.44	WATER WELLS

Permit:		Static Water Lvl Ft:	8
Legacy No:		Contractor License:	
Station ID:	123256	Contractor Name:	
Compliance No:	781140	Driller Name:	Jesse Benton
Well Use:	19354	County:	Brevard
Type of Work:		Location State:	
Casing Depth:	30	Section:	15
Total Depth:	30	Township:	22S
Diameter:	2	Range:	35E
Completion Date:	18-JUL-02 00:00	Latitude:	283439.85273
Issue Date:		Longitude:	804820.14081
Well Street Address:	132 Roseu Elt Dr		
Documents:	https://permitting.sjrwmd.com/apps/idcplg?IdcService=GET_FILE&coreContentOnly=1&RevisionSelectionMethod=Latest&allowInterrupt=1&Renderit on=Web&dDocName=EREG_1500239		
Documents URL:			

Map Key	Direction	Distance (mi)	Distance (ft)	Elevation (ft)	DB
567	ESE	0.86	4,559.18	13.44	WATER WELLS

Permit:		Static Water Lvl Ft:	6
Legacy No:		Contractor License:	
Station ID:	395705	Contractor Name:	
Compliance No:	1113105	Driller Name:	?
Well Use:	19354	County:	Brevard
Type of Work:		Location State:	
Casing Depth:	0	Section:	15
Total Depth:	25	Township:	22S
Diameter:	2	Range:	35E
Completion Date:	03-APR-89 00:00	Latitude:	283439.85273
Issue Date:		Longitude:	804820.14081
Well Street Address:			

Wells and Additional Sources Detail Report

Documents: https://permitting.sjrwmd.com/apps/idcplg?IdcService=GET_FILE&coreContentOnly=1&RevisionSelectionMethod=Latest&allowInterrupt=1&dDocName=EREGL_1918315

Documents URL:

Map Key	Direction	Distance (mi)	Distance (ft)	Elevation (ft)	DB
567	ESE	0.86	4,559.18	13.44	WATER WELLS

Permit:		Static Water Lvl Ft:	10
Legacy No:		Contractor License:	
Station ID:	395777	Contractor Name:	
Compliance No:	1113177	Driller Name:	?
Well Use:	19354	County:	Brevard
Type of Work:		Location State:	
Casing Depth:	0	Section:	15
Total Depth:	84	Township:	22S
Diameter:		Range:	35E
Completion Date:	04-NOV-86 00:00	Latitude:	283439.85273
Issue Date:		Longitude:	804820.14081
Well Street Address:			

Documents: https://permitting.sjrwmd.com/apps/idcplg?IdcService=GET_FILE&coreContentOnly=1&RevisionSelectionMethod=Latest&allowInterrupt=1&dDocName=EREGL_1918386

Documents URL:

Map Key	Direction	Distance (mi)	Distance (ft)	Elevation (ft)	DB
567	ESE	0.86	4,559.18	13.44	WATER WELLS

Permit:		Static Water Lvl Ft:	6
Legacy No:		Contractor License:	
Station ID:	264846	Contractor Name:	
Compliance No:	982085	Driller Name:	Pete Lankenau?
Well Use:	19354	County:	Brevard
Type of Work:		Location State:	
Casing Depth:	0	Section:	15
Total Depth:	120	Township:	22S
Diameter:	0	Range:	35E
Completion Date:	10-JAN-95 00:00	Latitude:	283439.85273
Issue Date:		Longitude:	804820.14081
Well Street Address:			

Documents: https://permitting.sjrwmd.com/apps/idcplg?IdcService=GET_FILE&coreContentOnly=1&RevisionSelectionMethod=Latest&allowInterrupt=1&RenderItem=Web&dDocName=EREGL_1787714

Documents URL:

Map Key	Direction	Distance (mi)	Distance (ft)	Elevation (ft)	DB
567	ESE	0.86	4,559.18	13.44	WATER WELLS

Wells and Additional Sources Detail Report

Permit:		Static Water Lvl Ft:	10
Legacy No:		Contractor License:	
Station ID:	247399	Contractor Name:	
Compliance No:	964592	Driller Name:	Michael Eggert?
Well Use:	19354	County:	Brevard
Type of Work:		Location State:	
Casing Depth:	0	Section:	15
Total Depth:	130	Township:	22S
Diameter:	4	Range:	35E
Completion Date:	26-JUL-94 00:00	Latitude:	283439.85273
Issue Date:		Longitude:	804820.14081
Well Street Address:			
Documents:	https://permitting.sjrwmd.com/apps/idcplg?IdcService=GET_FILE&coreContentOnly=1&RevisionSelectionMethod=Latest&allowInterrupt=1&Renderit on=Web&dDocName=EREG_1770498		
Documents URL:			

Map Key	Direction	Distance (mi)	Distance (ft)	Elevation (ft)	DB
567	ESE	0.86	4,559.18	13.44	WATER WELLS

Permit:		Static Water Lvl Ft:	4
Legacy No:		Contractor License:	
Station ID:	395717	Contractor Name:	
Compliance No:	1113117	Driller Name:	?
Well Use:	19354	County:	Brevard
Type of Work:		Location State:	
Casing Depth:	0	Section:	15
Total Depth:	107	Township:	22S
Diameter:	2	Range:	35E
Completion Date:	16-JAN-88 00:00	Latitude:	283439.85273
Issue Date:		Longitude:	804820.14081
Well Street Address:			
Documents:	https://permitting.sjrwmd.com/apps/idcplg?IdcService=GET_FILE&coreContentOnly=1&RevisionSelectionMethod=Latest&allowInterrupt=1&dDocName=EREG_1918327		
Documents URL:			

Map Key	Direction	Distance (mi)	Distance (ft)	Elevation (ft)	DB
567	ESE	0.86	4,559.18	13.44	WATER WELLS

Permit:		Static Water Lvl Ft:	12
Legacy No:		Contractor License:	
Station ID:	152543	Contractor Name:	
Compliance No:	817431	Driller Name:	?
Well Use:	19354	County:	Brevard
Type of Work:		Location State:	

Wells and Additional Sources Detail Report

Casing Depth:	105	Section:	15
Total Depth:	112	Township:	22S
Diameter:	2	Range:	35E
Completion Date:	20-JUN-90 00:00	Latitude:	283439.85273
Issue Date:		Longitude:	804820.14081
Well Street Address:			
Documents:	https://permitting.sjrwmd.com/apps/idcplg?IdcService=GET_FILE&coreContentOnly=1&RevisionSelectionMethod=Latest&allowInterrupt=1&RenderItem=Web&dDocName=EREG_1527847		
Documents URL:			

Map Key	Direction	Distance (mi)	Distance (ft)	Elevation (ft)	DB
567	ESE	0.86	4,559.18	13.44	WATER WELLS

Permit:		Static Water Lvl Ft:	6
Legacy No:		Contractor License:	
Station ID:	122907	Contractor Name:	
Compliance No:	780791	Driller Name:	Beraud Broun
Well Use:	19354	County:	Brevard
Type of Work:		Location State:	
Casing Depth:	20	Section:	15
Total Depth:	30	Township:	22S
Diameter:	2	Range:	35E
Completion Date:	24-MAY-02 00:00	Latitude:	283439.85273
Issue Date:		Longitude:	804820.14081
Well Street Address:	2590 Grhys Horg Dr		
Documents:	https://permitting.sjrwmd.com/apps/idcplg?IdcService=GET_FILE&coreContentOnly=1&RevisionSelectionMethod=Latest&allowInterrupt=1&RenderItem=Web&dDocName=EREG_1495358		
Documents URL:			

Map Key	Direction	Distance (mi)	Distance (ft)	Elevation (ft)	DB
567	ESE	0.86	4,559.18	13.44	WATER WELLS

Permit:		Static Water Lvl Ft:	12
Legacy No:		Contractor License:	
Station ID:	395707	Contractor Name:	
Compliance No:	1113107	Driller Name:	?
Well Use:	19354	County:	Brevard
Type of Work:		Location State:	
Casing Depth:	0	Section:	15
Total Depth:	70	Township:	22S
Diameter:	2	Range:	35E
Completion Date:	06-APR-89 00:00	Latitude:	283439.85273
Issue Date:		Longitude:	804820.14081
Well Street Address:			
Documents:	https://permitting.sjrwmd.com/apps/idcplg?IdcService=GET_FILE&coreContentOnly=1&RevisionSelectionMethod=Latest&allowInterrupt=1&dDocName=EREG_1495358		
Documents URL:			

Wells and Additional Sources Detail Report

ame=EREG_1918317

Documents URL:

Map Key	Direction	Distance (mi)	Distance (ft)	Elevation (ft)	DB
567	ESE	0.86	4,559.18	13.44	WATER WELLS

Permit:		Static Water Lvl Ft:	9
Legacy No:		Contractor License:	
Station ID:	395710	Contractor Name:	
Compliance No:	1113110	Driller Name:	?
Well Use:	19354	County:	Brevard
Type of Work:		Location State:	
Casing Depth:	0	Section:	15
Total Depth:	25	Township:	22S
Diameter:	2	Range:	35E
Completion Date:	16-AUG-88 00:00	Latitude:	283439.85273
Issue Date:		Longitude:	804820.14081
Well Street Address:	Credit Union U.s.i, Titus		
Documents:	https://permitting.sjrwmd.com/apps/idcplg?IdcService=GET_FILE&coreContentOnly=1&RevisionSelectionMethod=Latest&allowInterrupt=1&dDocName=EREG_1918320		

Documents URL:

Map Key	Direction	Distance (mi)	Distance (ft)	Elevation (ft)	DB
567	ESE	0.86	4,559.18	13.44	WATER WELLS

Permit:		Static Water Lvl Ft:	10
Legacy No:		Contractor License:	
Station ID:	123236	Contractor Name:	
Compliance No:	781120	Driller Name:	Peter Lankenau
Well Use:	19354	County:	Brevard
Type of Work:		Location State:	
Casing Depth:	20	Section:	15
Total Depth:	25	Township:	22S
Diameter:	2	Range:	35E
Completion Date:	30-APR-99 00:00	Latitude:	283439.85273
Issue Date:		Longitude:	804820.14081
Well Street Address:	1234 Bernluda Se		
Documents:	https://permitting.sjrwmd.com/apps/idcplg?IdcService=GET_FILE&coreContentOnly=1&RevisionSelectionMethod=Latest&allowInterrupt=1&RenderItem=Web&dDocName=EREG_1493450		

Documents URL:

Map Key	Direction	Distance (mi)	Distance (ft)	Elevation (ft)	DB
567	ESE	0.86	4,559.18	13.44	WATER WELLS

Permit:		Static Water Lvl Ft:	6
---------	--	----------------------	---

Wells and Additional Sources Detail Report

Legacy No:		Contractor License:	
Station ID:	395748	Contractor Name:	
Compliance No:	1113148	Driller Name:	
Well Use:	0	County:	Brevard
Type of Work:		Location State:	FL
Casing Depth:	0	Section:	15
Total Depth:	25	Township:	22S
Diameter:	2	Range:	35E
Completion Date:	04-MAY-90 00:00	Latitude:	283439.85273
Issue Date:		Longitude:	804820.14081
Well Street Address:	4100 Rawey Rd, Titus, FL 32780		
Documents:	https://permitting.sjrwmd.com/apps/idcplg?IdcService=GET_FILE&coreContentOnly=1&RevisionSelectionMethod=Latest&allowInterrupt=1&dDocName=EREG_1918358		
Documents URL:			

Map Key	Direction	Distance (mi)	Distance (ft)	Elevation (ft)	DB
567	ESE	0.86	4,559.18	13.44	WATER WELLS

Permit:		Static Water Lvl Ft:	6
Legacy No:		Contractor License:	
Station ID:	395713	Contractor Name:	
Compliance No:	1113113	Driller Name:	?
Well Use:	0	County:	Brevard
Type of Work:		Location State:	
Casing Depth:	0	Section:	15
Total Depth:	107	Township:	22S
Diameter:	2	Range:	35E
Completion Date:	18-OCT-88 00:00	Latitude:	283439.85273
Issue Date:		Longitude:	804820.14081
Well Street Address:			
Documents:	https://permitting.sjrwmd.com/apps/idcplg?IdcService=GET_FILE&coreContentOnly=1&RevisionSelectionMethod=Latest&allowInterrupt=1&dDocName=EREG_1918323		
Documents URL:			

Map Key	Direction	Distance (mi)	Distance (ft)	Elevation (ft)	DB
567	ESE	0.86	4,559.18	13.44	WATER WELLS

Permit:		Static Water Lvl Ft:	8
Legacy No:		Contractor License:	
Station ID:	122881	Contractor Name:	
Compliance No:	780765	Driller Name:	Jesse Benton
Well Use:	19354	County:	Brevard
Type of Work:		Location State:	
Casing Depth:	0	Section:	15
Total Depth:	30	Township:	22S

Wells and Additional Sources Detail Report

Diameter:	0	Range:	35E
Completion Date:	10-JUL-02 00:00	Latitude:	283439.85273
Issue Date:		Longitude:	804820.14081
Well Street Address:	132 Roseuelt Dr		
Documents:	https://permitting.sjrwmd.com/apps/idcplg?IdcService=GET_FILE&coreContentOnly=1&RevisionSelectionMethod=Latest&allowInterrupt=1&Renderit on=Web&dDocName=EREG_1499222		
Documents URL:			

Map Key	Direction	Distance (mi)	Distance (ft)	Elevation (ft)	DB
567	ESE	0.86	4,559.18	13.44	WATER WELLS

Permit:		Static Water Lvl Ft:	6
Legacy No:		Contractor License:	
Station ID:	288026	Contractor Name:	
Compliance No:	1005294	Driller Name:	?
Well Use:	19352	County:	Brevard
Type of Work:		Location State:	
Casing Depth:	0	Section:	15
Total Depth:	25	Township:	22S
Diameter:	2	Range:	35E
Completion Date:	06-APR-93 00:00	Latitude:	283439.85273
Issue Date:		Longitude:	804820.14081
Well Street Address:	Titusville		
Documents:	https://permitting.sjrwmd.com/apps/idcplg?IdcService=GET_FILE&coreContentOnly=1&RevisionSelectionMethod=Latest&allowInterrupt=1&Renderit on=Web&dDocName=EREG_1810872		
Documents URL:			

Map Key	Direction	Distance (mi)	Distance (ft)	Elevation (ft)	DB
567	ESE	0.86	4,559.18	13.44	WATER WELLS

Permit:		Static Water Lvl Ft:	8
Legacy No:		Contractor License:	
Station ID:	122544	Contractor Name:	
Compliance No:	780418	Driller Name:	Michpe L Meyer
Well Use:	19354	County:	Brevard
Type of Work:		Location State:	
Casing Depth:	105	Section:	15
Total Depth:	105	Township:	22S
Diameter:	2	Range:	35E
Completion Date:	16-APR-99 00:00	Latitude:	283439.85273
Issue Date:		Longitude:	804820.14081
Well Street Address:	Hand Lot K St Tv		
Documents:	https://permitting.sjrwmd.com/apps/idcplg?IdcService=GET_FILE&coreContentOnly=1&RevisionSelectionMethod=Latest&allowInterrupt=1&Renderit on=Web&dDocName=EREG_1494988		
Documents URL:			

Wells and Additional Sources Detail Report

Map Key	Direction	Distance (mi)	Distance (ft)	Elevation (ft)	DB
567	ESE	0.86	4,559.18	13.44	WATER WELLS
Permit:			Static Water Lvl Ft:	10	
Legacy No:			Contractor License:		
Station ID:	291318		Contractor Name:		
Compliance No:	1008588		Driller Name:	George Hayes?	
Well Use:	19352		County:	Brevard	
Type of Work:			Location State:		
Casing Depth:	0		Section:	15	
Total Depth:	120		Township:	22S	
Diameter:	2		Range:	35E	
Completion Date:	10-APR-92 00:00		Latitude:	283439.85273	
Issue Date:			Longitude:	804820.14081	
Well Street Address:					
Documents:	https://permitting.sjrwmd.com/apps/idcplg?IdcService=GET_FILE&coreContentOnly=1&RevisionSelectionMethod=Latest&allowInterrupt=1&RenderItem=Web&dDocName=EREG_1814146				
Documents URL:					

Map Key	Direction	Distance (mi)	Distance (ft)	Elevation (ft)	DB
567	ESE	0.86	4,559.18	13.44	WATER WELLS
Permit:			Static Water Lvl Ft:	9	
Legacy No:			Contractor License:		
Station ID:	288013		Contractor Name:		
Compliance No:	1005281		Driller Name:	Fed Dafer?	
Well Use:	19354		County:	Brevard	
Type of Work:			Location State:		
Casing Depth:	0		Section:	15	
Total Depth:	30		Township:	22S	
Diameter:	2		Range:	35E	
Completion Date:	09-JUN-93 00:00		Latitude:	283439.85273	
Issue Date:			Longitude:	804820.14081	
Well Street Address:					
Documents:	https://permitting.sjrwmd.com/apps/idcplg?IdcService=GET_FILE&coreContentOnly=1&RevisionSelectionMethod=Latest&allowInterrupt=1&RenderItem=Web&dDocName=EREG_1810859				
Documents URL:					

Map Key	Direction	Distance (mi)	Distance (ft)	Elevation (ft)	DB
567	ESE	0.86	4,559.18	13.44	WATER WELLS
Permit:			Static Water Lvl Ft:	7	
Legacy No:			Contractor License:		
Station ID:	395687		Contractor Name:		

Wells and Additional Sources Detail Report

Compliance No:	1113087	Driller Name:	?
Well Use:	19354	County:	Brevard
Type of Work:		Location State:	FL
Casing Depth:	0	Section:	15
Total Depth:	27	Township:	22S
Diameter:	2	Range:	35E
Completion Date:	01-JUN-89 00:00	Latitude:	283439.85273
Issue Date:		Longitude:	804820.14081
Well Street Address:	990 Sunrise, T-ville, FL 32780		
Documents:	https://permitting.sjrwmd.com/apps/idcplg?IdcService=GET_FILE&coreContentOnly=1&RevisionSelectionMethod=Latest&allowInterrupt=1&dDocName=EREG_1918297		
Documents URL:			

Map Key	Direction	Distance (mi)	Distance (ft)	Elevation (ft)	DB
567	ESE	0.86	4,559.18	13.44	WATER WELLS

Permit:		Static Water Lvl Ft:	0
Legacy No:		Contractor License:	
Station ID:	122856	Contractor Name:	
Compliance No:	780740	Driller Name:	Paul Gumieny
Well Use:	19353	County:	Brevard
Type of Work:		Location State:	
Casing Depth:	20	Section:	15
Total Depth:	20	Township:	22S
Diameter:	2	Range:	35E
Completion Date:	26-FEB-02 00:00	Latitude:	283439.85273
Issue Date:		Longitude:	804820.14081
Well Street Address:	Lacita Country Club		
Documents:	https://permitting.sjrwmd.com/apps/idcplg?IdcService=GET_FILE&coreContentOnly=1&RevisionSelectionMethod=Latest&allowInterrupt=1&Renderit on=Web&dDocName=EREG_1494225		
Documents URL:			

Map Key	Direction	Distance (mi)	Distance (ft)	Elevation (ft)	DB
567	ESE	0.86	4,559.18	13.44	WATER WELLS

Permit:		Static Water Lvl Ft:	10
Legacy No:		Contractor License:	
Station ID:	122958	Contractor Name:	
Compliance No:	780842	Driller Name:	Peter Lankenau
Well Use:	19354	County:	Brevard
Type of Work:		Location State:	
Casing Depth:	20	Section:	15
Total Depth:	25	Township:	22S
Diameter:	2	Range:	35E
Completion Date:	30-APR-99 00:00	Latitude:	283439.85273

Wells and Additional Sources Detail Report

Issue Date: Longitude: 804820.14081
Well Street Address: 1234 Berniuda St
Documents: https://permitting.sjrwmd.com/apps/idcplg?IdcService=GET_FILE&coreContentOnly=1&RevisionSelectionMethod=Latest&allowInterrupt=1&RenderItem=Web&dDocName=EREG_1494331
Documents URL:

Map Key	Direction	Distance (mi)	Distance (ft)	Elevation (ft)	DB
567	ESE	0.86	4,559.18	13.44	WATER WELLS

Permit:	Static Water Lvl Ft:	0	
Legacy No:	Contractor License:		
Station ID:	226785	Contractor Name:	
Compliance No:	894948	Driller Name:	Keith Barnes?
Well Use:	19356	County:	Brevard
Type of Work:		Location State:	
Casing Depth:	0	Section:	15
Total Depth:	0	Township:	22S
Diameter:	0	Range:	35E
Completion Date:	09-MAR-05 00:00	Latitude:	283439.85273
Issue Date:		Longitude:	804820.14081
Well Street Address:			
Documents:	https://permitting.sjrwmd.com/apps/idcplg?IdcService=GET_FILE&coreContentOnly=1&RevisionSelectionMethod=Latest&allowInterrupt=1&RenderItem=Web&dDocName=EREG_1605281		
Documents URL:			

Map Key	Direction	Distance (mi)	Distance (ft)	Elevation (ft)	DB
567	ESE	0.86	4,559.18	13.44	WATER WELLS

Permit:	Static Water Lvl Ft:	7	
Legacy No:	Contractor License:		
Station ID:	247412	Contractor Name:	
Compliance No:	964605	Driller Name:	Billy Douglas?
Well Use:	19352	County:	Brevard
Type of Work:		Location State:	
Casing Depth:	0	Section:	15
Total Depth:	114	Township:	22S
Diameter:	4	Range:	35E
Completion Date:	25-MAY-94 00:00	Latitude:	283439.85273
Issue Date:		Longitude:	804820.14081
Well Street Address:			
Documents:	https://permitting.sjrwmd.com/apps/idcplg?IdcService=GET_FILE&coreContentOnly=1&RevisionSelectionMethod=Latest&allowInterrupt=1&RenderItem=Web&dDocName=EREG_1770511		
Documents URL:			

Map Key	Direction	Distance (mi)	Distance (ft)	Elevation (ft)	DB
---------	-----------	---------------	---------------	----------------	----

Wells and Additional Sources Detail Report

567 ESE 0.86 4,559.18 13.44 WATER WELLS

Permit:		Static Water Lvl Ft:	8
Legacy No:		Contractor License:	
Station ID:	351290	Contractor Name:	
Compliance No:	1068674	Driller Name:	?
Well Use:	19353	County:	Brevard
Type of Work:		Location State:	FL
Casing Depth:	0	Section:	15
Total Depth:	80	Township:	22S
Diameter:	2	Range:	35E
Completion Date:	13-MAR-91 00:00	Latitude:	283439.85273
Issue Date:		Longitude:	804820.14081
Well Street Address:	Miracle City Mall, Titusville, FL		
Documents:	https://permitting.sjrwmd.com/apps/idcplg?IdcService=GET_FILE&coreContentOnly=1&RevisionSelectionMethod=Latest&allowInterrupt=1&dDocName=EREG_1874410		
Documents URL:			

Map Key	Direction	Distance (mi)	Distance (ft)	Elevation (ft)	DB
---------	-----------	---------------	---------------	----------------	----

567 ESE 0.86 4,559.18 13.44 WATER WELLS

Permit:		Static Water Lvl Ft:	11
Legacy No:		Contractor License:	
Station ID:	291319	Contractor Name:	
Compliance No:	1008589	Driller Name:	?
Well Use:	19354	County:	Brevard
Type of Work:		Location State:	FL
Casing Depth:	0	Section:	15
Total Depth:	24	Township:	22S
Diameter:	2	Range:	35E
Completion Date:	11-MAR-92 00:00	Latitude:	283439.85273
Issue Date:		Longitude:	804820.14081
Well Street Address:	3420 Mumfield, Titusville, FL 32780		
Documents:	https://permitting.sjrwmd.com/apps/idcplg?IdcService=GET_FILE&coreContentOnly=1&RevisionSelectionMethod=Latest&allowInterrupt=1&RenderItem=Web&dDocName=EREG_1814147		
Documents URL:			

Map Key	Direction	Distance (mi)	Distance (ft)	Elevation (ft)	DB
---------	-----------	---------------	---------------	----------------	----

567 ESE 0.86 4,559.18 13.44 WATER WELLS

Permit:		Static Water Lvl Ft:	5
Legacy No:		Contractor License:	
Station ID:	288028	Contractor Name:	
Compliance No:	1005296	Driller Name:	Led Douglas?
Well Use:	19354	County:	Brevard

Wells and Additional Sources Detail Report

Type of Work:		Location State:	
Casing Depth:	0	Section:	15
Total Depth:	25	Township:	22S
Diameter:	2	Range:	35E
Completion Date:	07-JUN-93 00:00	Latitude:	283439.85273
Issue Date:		Longitude:	804820.14081
Well Street Address:			
Documents:	https://permitting.sjrwmd.com/apps/idcplg?IdcService=GET_FILE&coreContentOnly=1&RevisionSelectionMethod=Latest&allowInterrupt=1&RenderItem=Web&dDocName=EREG_1810874		
Documents URL:			

Map Key	Direction	Distance (mi)	Distance (ft)	Elevation (ft)	DB
567	ESE	0.86	4,559.18	13.44	WATER WELLS

Permit:		Static Water Lvl Ft:	0
Legacy No:		Contractor License:	
Station ID:	351289	Contractor Name:	
Compliance No:	1068673	Driller Name:	?
Well Use:	19353	County:	Brevard
Type of Work:		Location State:	FL
Casing Depth:	0	Section:	15
Total Depth:	15	Township:	22S
Diameter:	2	Range:	35E
Completion Date:	13-MAR-91 00:00	Latitude:	283439.85273
Issue Date:		Longitude:	804820.14081
Well Street Address:	Miracle City Mall, Titusville, FL		
Documents:	https://permitting.sjrwmd.com/apps/idcplg?IdcService=GET_FILE&coreContentOnly=1&RevisionSelectionMethod=Latest&allowInterrupt=1&dDocName=EREG_1874409		
Documents URL:			

Map Key	Direction	Distance (mi)	Distance (ft)	Elevation (ft)	DB
567	ESE	0.86	4,559.18	13.44	WATER WELLS

Permit:		Static Water Lvl Ft:	4
Legacy No:		Contractor License:	
Station ID:	122836	Contractor Name:	
Compliance No:	780720	Driller Name:	Keith Basrnes
Well Use:	19354	County:	Brevard
Type of Work:		Location State:	
Casing Depth:	0	Section:	15
Total Depth:	30	Township:	22S
Diameter:	0	Range:	35E
Completion Date:	25-NOV-02 00:00	Latitude:	283439.85273
Issue Date:		Longitude:	804820.14081
Well Street Address:	266 Locita Ln		

Wells and Additional Sources Detail Report

Documents: https://permitting.sjrwmd.com/apps/idcplg?IdcService=GET_FILE&coreContentOnly=1&RevisionSelectionMethod=Latest&allowInterrupt=1&RenderItem=Web&dDocName=EREG_1498992

Documents URL:

Map Key	Direction	Distance (mi)	Distance (ft)	Elevation (ft)	DB
567	ESE	0.86	4,559.18	13.44	WATER WELLS

Permit:		Static Water Lvl Ft:	6
Legacy No:		Contractor License:	
Station ID:	351284	Contractor Name:	
Compliance No:	1068668	Driller Name:	?
Well Use:	19354	County:	Brevard
Type of Work:		Location State:	
Casing Depth:	0	Section:	15
Total Depth:	120	Township:	22S
Diameter:	2	Range:	35E
Completion Date:	21-JAN-91 00:00	Latitude:	283439.85273
Issue Date:		Longitude:	804820.14081
Well Street Address:	3690 Belarbor Cr		
Documents:	https://permitting.sjrwmd.com/apps/idcplg?IdcService=GET_FILE&coreContentOnly=1&RevisionSelectionMethod=Latest&allowInterrupt=1&dDocName=EREG_1874404		

Documents URL:

Map Key	Direction	Distance (mi)	Distance (ft)	Elevation (ft)	DB
567	ESE	0.86	4,559.18	13.44	WATER WELLS

Permit:		Static Water Lvl Ft:	7
Legacy No:		Contractor License:	
Station ID:	288033	Contractor Name:	
Compliance No:	1005301	Driller Name:	?
Well Use:	19354	County:	Brevard
Type of Work:		Location State:	
Casing Depth:	0	Section:	15
Total Depth:	25	Township:	22S
Diameter:	2	Range:	35E
Completion Date:	04-MAY-93 00:00	Latitude:	283439.85273
Issue Date:		Longitude:	804820.14081
Well Street Address:	Titusville		
Documents:	https://permitting.sjrwmd.com/apps/idcplg?IdcService=GET_FILE&coreContentOnly=1&RevisionSelectionMethod=Latest&allowInterrupt=1&RenderItem=Web&dDocName=EREG_1810879		

Documents URL:

Map Key	Direction	Distance (mi)	Distance (ft)	Elevation (ft)	DB
568	WSW	0.89	4,682.09	18.93	WATER WELLS

Wells and Additional Sources Detail Report

Permit:		Static Water Lvl Ft:	7
Legacy No:		Contractor License:	
Station ID:	300435	Contractor Name:	
Compliance No:	1017705	Driller Name:	Emil Guminy
Well Use:	0	County:	Brevard
Type of Work:		Location State:	FL
Casing Depth:	0	Section:	17
Total Depth:	25	Township:	22S
Diameter:	2	Range:	35E
Completion Date:	10-MAY-89 00:00	Latitude:	283440.31965
Issue Date:		Longitude:	805007.03781
Well Street Address:	3417 Noble St, Fville, FL 32780		
Documents:	https://permitting.sjrwmd.com/apps/idcplg?IdcService=GET_FILE&coreContentOnly=1&RevisionSelectionMethod=Latest&allowInterrupt=1&Renderit on=Web&dDocName=EREG_1823172		
Documents URL:			

Map Key	Direction	Distance (mi)	Distance (ft)	Elevation (ft)	DB
569	SSW	0.91	4,781.59	24.30	WATER WELLS

Permit:		Static Water Lvl Ft:	22
Legacy No:		Contractor License:	
Station ID:	288150	Contractor Name:	
Compliance No:	1005418	Driller Name:	Charles Shultis?
Well Use:	19354	County:	Brevard
Type of Work:		Location State:	FL
Casing Depth:	0	Section:	21
Total Depth:	157	Township:	22S
Diameter:	2	Range:	35E
Completion Date:	16-JUL-93 00:00	Latitude:	283410.8255
Issue Date:		Longitude:	804927.70144
Well Street Address:	3800 Valley Ln, Titusville, FL 32780		
Documents:	https://permitting.sjrwmd.com/apps/idcplg?IdcService=GET_FILE&coreContentOnly=1&RevisionSelectionMethod=Latest&allowInterrupt=1&Renderit on=Web&dDocName=EREG_1810996		
Documents URL:			

Map Key	Direction	Distance (mi)	Distance (ft)	Elevation (ft)	DB
570	NW	0.86	4,558.64	28.39	WATER WELLS

Permit:		Static Water Lvl Ft:	12
Legacy No:		Contractor License:	
Station ID:	122286	Contractor Name:	
Compliance No:	780161	Driller Name:	Peter Lankenau
Well Use:	19354	County:	Brevard
Type of Work:		Location State:	

Wells and Additional Sources Detail Report

Casing Depth:	15	Section:	8
Total Depth:	20	Township:	22S
Diameter:	2	Range:	35E
Completion Date:	04-MAY-98 00:00	Latitude:	283541.76856
Issue Date:		Longitude:	804949.71684
Well Street Address:	1705 Country Ln		
Documents:	https://permitting.sjrwmd.com/apps/idcplg?IdcService=GET_FILE&coreContentOnly=1&RevisionSelectionMethod=Latest&allowInterrupt=1&RenderItem=Web&dDocName=EREG_1496113		
Documents URL:			

Map Key	Direction	Distance (mi)	Distance (ft)	Elevation (ft)	DB
571	WSW	0.89	4,705.44	18.62	WATER WELLS

Permit:		Static Water Lvl Ft:	6
Legacy No:		Contractor License:	
Station ID:	300371	Contractor Name:	
Compliance No:	1017641	Driller Name:	Keith Barnes
Well Use:	19354	County:	Brevard
Type of Work:		Location State:	
Casing Depth:	0	Section:	17
Total Depth:	28	Township:	22S
Diameter:	2	Range:	35E
Completion Date:	04-MAR-88 00:00	Latitude:	283439.63979
Issue Date:		Longitude:	805007.00541
Well Street Address:	3421 Noble St.		
Documents:	https://permitting.sjrwmd.com/apps/idcplg?IdcService=GET_FILE&coreContentOnly=1&RevisionSelectionMethod=Latest&allowInterrupt=1&RenderItem=Web&dDocName=EREG_1823108		
Documents URL:			

Map Key	Direction	Distance (mi)	Distance (ft)	Elevation (ft)	DB
572	NW	0.86	4,536.72	22.02	WATER WELLS

Permit:		Static Water Lvl Ft:	10
Legacy No:		Contractor License:	
Station ID:	395398	Contractor Name:	
Compliance No:	1112798	Driller Name:	
Well Use:	0	County:	Brevard
Type of Work:		Location State:	FL
Casing Depth:	0	Section:	6
Total Depth:	25	Township:	22S
Diameter:	2	Range:	35E
Completion Date:	01-MAY-87 00:00	Latitude:	283538.69286
Issue Date:		Longitude:	804953.99044
Well Street Address:	2440 Heritage Dr., Titusville, FL 32780		
Documents:	https://permitting.sjrwmd.com/apps/idcplg?IdcService=GET_FILE&coreContentOnly=1&RevisionSelectionMethod=Latest&allowInterrupt=1&dDocName=EREG_1823108		
Documents URL:			

Wells and Additional Sources Detail Report

ame=EREg_1918009

Documents URL:

Map Key	Direction	Distance (mi)	Distance (ft)	Elevation (ft)	DB
573	SSW	0.90	4,776.60	24.14	WATER WELLS

Permit:		Static Water Lvl Ft:	10
Legacy No:		Contractor License:	
Station ID:	291287	Contractor Name:	
Compliance No:	1008557	Driller Name:	?
Well Use:	19354	County:	Brevard
Type of Work:		Location State:	
Casing Depth:	0	Section:	21
Total Depth:	30	Township:	22S
Diameter:	2	Range:	35E
Completion Date:	25-JAN-92 00:00	Latitude:	283411.69965
Issue Date:		Longitude:	804931.8779
Well Street Address:	1980 Autumn Dr.		
Documents:	https://permitting.sjrwmd.com/apps/idcplg?IdcService=GET_FILE&coreContentOnly=1&RevisionSelectionMethod=Latest&allowInterrupt=1&RenderItem=Web&dDocName=EREg_1814115		

Documents URL:

Map Key	Direction	Distance (mi)	Distance (ft)	Elevation (ft)	DB
573	SSW	0.90	4,776.60	24.14	WATER WELLS

Permit:		Static Water Lvl Ft:	7
Legacy No:		Contractor License:	
Station ID:	298920	Contractor Name:	
Compliance No:	1016190	Driller Name:	Keith Bang
Well Use:	19354	County:	Brevard
Type of Work:		Location State:	
Casing Depth:	0	Section:	21
Total Depth:	24	Township:	22S
Diameter:	2	Range:	35E
Completion Date:	27-OCT-88 00:00	Latitude:	283411.69965
Issue Date:		Longitude:	804931.8779
Well Street Address:	1980 Autumn		
Documents:	https://permitting.sjrwmd.com/apps/idcplg?IdcService=GET_FILE&coreContentOnly=1&RevisionSelectionMethod=Latest&allowInterrupt=1&RenderItem=Web&dDocName=EREg_1821658		

Documents URL:

Map Key	Direction	Distance (mi)	Distance (ft)	Elevation (ft)	DB
573	SSW	0.90	4,776.60	24.14	WATER WELLS

Permit:		Static Water Lvl Ft:	12
---------	--	----------------------	----

Wells and Additional Sources Detail Report

Legacy No:		Contractor License:	
Station ID:	262659	Contractor Name:	
Compliance No:	979898	Driller Name:	Paul Smith?
Well Use:	19354	County:	Brevard
Type of Work:		Location State:	
Casing Depth:	0	Section:	0
Total Depth:	35	Township:	22S
Diameter:	0	Range:	35E
Completion Date:	21-MAY-96 00:00	Latitude:	283411.70293
Issue Date:		Longitude:	804931.87758
Well Street Address:	1980 Autumn Dr		
Documents:	https://permitting.sjrwmd.com/apps/idcplg?IdcService=GET_FILE&coreContentOnly=1&RevisionSelectionMethod=Latest&allowInterrupt=1&RenderItem=Web&dDocName=EREG_1785537		
Documents URL:			

Map Key	Direction	Distance (mi)	Distance (ft)	Elevation (ft)	DB
574	NNW	0.91	4,800.24	22.63	WATER WELLS

Permit:		Static Water Lvl Ft:	
Legacy No:		Contractor License:	
Station ID:	468550	Contractor Name:	
Compliance No:	1331970	Driller Name:	Keith Barnes
Well Use:	3643	County:	Brevard
Type of Work:		Location State:	
Casing Depth:	30	Section:	9
Total Depth:	40	Township:	21S
Diameter:	2	Range:	35E
Completion Date:	12-OCT-05 00:00	Latitude:	283551.19289
Issue Date:		Longitude:	804929.15314
Well Street Address:	1530 Banana Dr.; ; FL -		
Documents:	https://permitting.sjrwmd.com/apps/idcplg?IdcService=GET_FILE&coreContentOnly=1&RevisionSelectionMethod=Latest&allowInterrupt=1&dDocName=EREG_6539399		
Documents URL:			

Map Key	Direction	Distance (mi)	Distance (ft)	Elevation (ft)	DB
575	WSW	0.89	4,715.15	18.51	WATER WELLS

Permit:		Static Water Lvl Ft:	10
Legacy No:		Contractor License:	
Station ID:	300418	Contractor Name:	
Compliance No:	1017688	Driller Name:	Keith Barnes
Well Use:	19352	County:	Brevard
Type of Work:		Location State:	
Casing Depth:	0	Section:	17
Total Depth:	25	Township:	22S

Wells and Additional Sources Detail Report

Diameter:	2	Range:	35E
Completion Date:	13-AUG-87 00:00	Latitude:	283436.72599
Issue Date:		Longitude:	805005.61325
Well Street Address:	3519 Constitution		
Documents:	https://permitting.sjrwmd.com/apps/idcplg?IdcService=GET_FILE&coreContentOnly=1&RevisionSelectionMethod=Latest&allowInterrupt=1&Renderit on=Web&dDocName=EREG_1823155		
Documents URL:			

Map Key	Direction	Distance (mi)	Distance (ft)	Elevation (ft)	DB
576	ENE	0.90	4,741.89	12.88	WATER WELLS

Permit:		Static Water Lvl Ft:	0
Legacy No:		Contractor License:	
Station ID:	122462	Contractor Name:	
Compliance No:	780337	Driller Name:	David Cullen
Well Use:	19354	County:	Brevard
Type of Work:		Location State:	
Casing Depth:	3	Section:	10
Total Depth:	25	Township:	22S
Diameter:	2	Range:	35E
Completion Date:	27-JAN-97 00:00	Latitude:	283515.8033
Issue Date:		Longitude:	804816.76653
Well Street Address:	162 Jackson St		
Documents:	https://permitting.sjrwmd.com/apps/idcplg?IdcService=GET_FILE&coreContentOnly=1&RevisionSelectionMethod=Latest&allowInterrupt=1&Renderit on=Web&dDocName=EREG_1497926		
Documents URL:			

Map Key	Direction	Distance (mi)	Distance (ft)	Elevation (ft)	DB
577	SSW	0.91	4,793.41	23.95	WATER WELLS

Permit:		Static Water Lvl Ft:	7
Legacy No:		Contractor License:	
Station ID:	298921	Contractor Name:	
Compliance No:	1016191	Driller Name:	Keith Kenny
Well Use:	19354	County:	Brevard
Type of Work:		Location State:	
Casing Depth:	0	Section:	21
Total Depth:	25	Township:	22S
Diameter:	2	Range:	35E
Completion Date:	20-OCT-88 00:00	Latitude:	283411.73202
Issue Date:		Longitude:	804932.71966
Well Street Address:	2000 Autumn		
Documents:	https://permitting.sjrwmd.com/apps/idcplg?IdcService=GET_FILE&coreContentOnly=1&RevisionSelectionMethod=Latest&allowInterrupt=1&Renderit on=Web&dDocName=EREG_1821659		
Documents URL:			

Wells and Additional Sources Detail Report

Map Key	Direction	Distance (mi)	Distance (ft)	Elevation (ft)	DB
578	N	0.94	4,939.47	24.10	WATER WELLS

Permit:		Static Water Lvl Ft:	12
Legacy No:		Contractor License:	
Station ID:	124486	Contractor Name:	
Compliance No:	782420	Driller Name:	Benji Doug
Well Use:	19354	County:	Brevard
Type of Work:		Location State:	
Casing Depth:	18	Section:	9
Total Depth:		Township:	22S
Diameter:	2	Range:	35E
Completion Date:	12-APR-02 00:00	Latitude:	283553.16475
Issue Date:		Longitude:	804916.69375
Well Street Address:	1450 Thornton Ave		
Documents:	https://permitting.sjrwmd.com/apps/idcplg?IdcService=GET_FILE&coreContentOnly=1&RevisionSelectionMethod=Latest&allowInterrupt=1&RenderItem=Web&dDocName=EREG_1502069		
Documents URL:			

Map Key	Direction	Distance (mi)	Distance (ft)	Elevation (ft)	DB
579	NNW	0.91	4,788.77	21.61	WATER WELLS

Permit:		Static Water Lvl Ft:	13
Legacy No:		Contractor License:	
Station ID:	209688	Contractor Name:	
Compliance No:	875515	Driller Name:	Keith Barnes
Well Use:	19354	County:	Brevard
Type of Work:		Location State:	
Casing Depth:	138	Section:	9
Total Depth:	158	Township:	22S
Diameter:	2	Range:	35E
Completion Date:	17-DEC-04 00:00	Latitude:	283550.67182
Issue Date:		Longitude:	804931.84554
Well Street Address:	1554 Date Drive		
Documents:	https://permitting.sjrwmd.com/apps/idcplg?IdcService=GET_FILE&coreContentOnly=1&RevisionSelectionMethod=Latest&allowInterrupt=1&RenderItem=Web&dDocName=EREG_1589302		
Documents URL:			

Map Key	Direction	Distance (mi)	Distance (ft)	Elevation (ft)	DB
580	NW	0.87	4,608.94	27.74	WATER WELLS

Permit:		Static Water Lvl Ft:	0
Legacy No:		Contractor License:	
Station ID:	153701	Contractor Name:	

Wells and Additional Sources Detail Report

Compliance No:	818589	Driller Name:	?
Well Use:	19354	County:	Brevard
Type of Work:		Location State:	
Casing Depth:	20	Section:	9
Total Depth:	30	Township:	22S
Diameter:	2	Range:	35E
Completion Date:	13-JUN-89 00:00	Latitude:	283542.51318
Issue Date:		Longitude:	804949.45786
Well Street Address:	1685 Country Lane		
Documents:	https://permitting.sjrwmd.com/apps/idcplg?IdcService=GET_FILE&coreContentOnly=1&RevisionSelectionMethod=Latest&allowInterrupt=1&RenderItem=Web&dDocName=EREG_1556474		
Documents URL:			

Map Key	Direction	Distance (mi)	Distance (ft)	Elevation (ft)	DB
580	NW	0.87	4,608.94	27.74	WATER WELLS

Permit:		Static Water Lvl Ft:	0
Legacy No:		Contractor License:	
Station ID:	395278	Contractor Name:	
Compliance No:	1112678	Driller Name:	?
Well Use:	19354	County:	Brevard
Type of Work:		Location State:	FL
Casing Depth:	0	Section:	9
Total Depth:	30	Township:	22S
Diameter:	2	Range:	35E
Completion Date:	13-JUN-89 00:00	Latitude:	283542.51318
Issue Date:		Longitude:	804949.45786
Well Street Address:	1685 Country Lane, Titusville, FL 32780		
Documents:	https://permitting.sjrwmd.com/apps/idcplg?IdcService=GET_FILE&coreContentOnly=1&RevisionSelectionMethod=Latest&allowInterrupt=1&dDocName=EREG_1917889		
Documents URL:			

Map Key	Direction	Distance (mi)	Distance (ft)	Elevation (ft)	DB
581	ENE	0.90	4,745.11	11.54	WATER WELLS

Permit:		Static Water Lvl Ft:	8
Legacy No:		Contractor License:	
Station ID:	122397	Contractor Name:	
Compliance No:	780272	Driller Name:	Paul
Well Use:	19354	County:	Brevard
Type of Work:		Location State:	
Casing Depth:	25	Section:	10
Total Depth:	25	Township:	22S
Diameter:	2	Range:	35E
Completion Date:	21-MAY-98 00:00	Latitude:	283520.88629

Wells and Additional Sources Detail Report

Issue Date: Longitude: 804818.54716
Well Street Address: 148 Pinecrest St
Documents: https://permitting.sjrwmd.com/apps/idcplg?IdcService=GET_FILE&coreContentOnly=1&RevisionSelectionMethod=Latest&allowInterrupt=1&RenderItem=Web&dDocName=EREG_1499864
Documents URL:

Map Key	Direction	Distance (mi)	Distance (ft)	Elevation (ft)	DB
582	WSW	0.90	4,750.70	18.86	WATER WELLS

Permit: Static Water Lvl Ft: 7
Legacy No: Contractor License:
Station ID: 122393 Contractor Name:
Compliance No: 780268 Driller Name: Billy Douglas
Well Use: 19354 County: Brevard
Type of Work: Location State:
Casing Depth: 20 Section: 19
Total Depth: 25 Township: 22S
Diameter: 2 Range: 35E
Completion Date: 09-SEP-98 00:00 Latitude: 283438.70088
Issue Date: Longitude: 805007.10254
Well Street Address: 2603 Wilmette Ave
Documents: https://permitting.sjrwmd.com/apps/idcplg?IdcService=GET_FILE&coreContentOnly=1&RevisionSelectionMethod=Latest&allowInterrupt=1&RenderItem=Web&dDocName=EREG_1500737
Documents URL:

Map Key	Direction	Distance (mi)	Distance (ft)	Elevation (ft)	DB
583	ENE	0.90	4,764.18	11.58	WATER WELLS

Permit: Static Water Lvl Ft: 6
Legacy No: Contractor License:
Station ID: 395351 Contractor Name:
Compliance No: 1112751 Driller Name:
Well Use: 19354 County: Brevard
Type of Work: Location State:
Casing Depth: 0 Section: 10
Total Depth: 21 Township: 22S
Diameter: 2 Range: 35E
Completion Date: 10-APR-87 00:00 Latitude: 283523.47634
Issue Date: Longitude: 804819.51844
Well Street Address: 157 Park Ln
Documents: https://permitting.sjrwmd.com/apps/idcplg?IdcService=GET_FILE&coreContentOnly=1&RevisionSelectionMethod=Latest&allowInterrupt=1&dDocName=EREG_1917962
Documents URL:

Map Key	Direction	Distance (mi)	Distance (ft)	Elevation (ft)	DB
---------	-----------	---------------	---------------	----------------	----

Wells and Additional Sources Detail Report

584 NW 0.88 4,657.26 26.98 WATER WELLS

Permit:		Static Water Lvl Ft:	8
Legacy No:		Contractor License:	
Station ID:	291362	Contractor Name:	
Compliance No:	1008632	Driller Name:	?
Well Use:	19354	County:	Brevard
Type of Work:		Location State:	FL
Casing Depth:	0	Section:	9
Total Depth:	30	Township:	22S
Diameter:	2	Range:	35E
Completion Date:	03-APR-92 00:00	Latitude:	283543.22544
Issue Date:		Longitude:	804949.19884
Well Street Address:	1665 Country Ln, Titusville, FL 32780		
Documents:	https://permitting.sjrwmd.com/apps/idcplg?IdcService=GET_FILE&coreContentOnly=1&RevisionSelectionMethod=Latest&allowInterrupt=1&RenderItem=Web&dDocName=EREG_1814190		
Documents URL:			

Map Key	Direction	Distance (mi)	Distance (ft)	Elevation (ft)	DB
585	WSW	0.91	4,782.07	19.21	WATER WELLS

Permit:		Static Water Lvl Ft:	7
Legacy No:		Contractor License:	
Station ID:	152805	Contractor Name:	
Compliance No:	817693	Driller Name:	Peter Lankenau?
Well Use:	19354	County:	Brevard
Type of Work:		Location State:	
Casing Depth:	20	Section:	17
Total Depth:	30	Township:	22S
Diameter:	2	Range:	35E
Completion Date:	21-APR-99 00:00	Latitude:	283438.59216
Issue Date:		Longitude:	805007.43284
Well Street Address:	2605 Willmette Av		
Documents:	https://permitting.sjrwmd.com/apps/idcplg?IdcService=GET_FILE&coreContentOnly=1&RevisionSelectionMethod=Latest&allowInterrupt=1&RenderItem=Web&dDocName=EREG_1525262		
Documents URL:			

Map Key	Direction	Distance (mi)	Distance (ft)	Elevation (ft)	DB
586	N	0.94	4,981.38	29.74	WATER WELLS

Permit:		Static Water Lvl Ft:	12
Legacy No:		Contractor License:	
Station ID:	395296	Contractor Name:	
Compliance No:	1112696	Driller Name:	?
Well Use:	19354	County:	Brevard

Wells and Additional Sources Detail Report

Type of Work:		Location State:	FL
Casing Depth:	0	Section:	9
Total Depth:	28	Township:	22S
Diameter:		Range:	35E
Completion Date:	02-MAY-89 00:00	Latitude:	283553.4885
Issue Date:		Longitude:	804919.73705
Well Street Address:	1440 Dozier, Titusville, FL 32780		
Documents:	https://permitting.sjrwmd.com/apps/idcplg?IdcService=GET_FILE&coreContentOnly=1&RevisionSelectionMethod=Latest&allowInterrupt=1&dDocName=EREG_1917907		
Documents URL:			

Map Key	Direction	Distance (mi)	Distance (ft)	Elevation (ft)	DB
587	SSW	0.92	4,850.50	23.63	WATER WELLS

Permit:		Static Water Lvl Ft:	12
Legacy No:		Contractor License:	
Station ID:	124216	Contractor Name:	
Compliance No:	782125	Driller Name:	Peter Lankenau
Well Use:	19354	County:	Brevard
Type of Work:		Location State:	
Casing Depth:	20	Section:	21
Total Depth:	25	Township:	22S
Diameter:	2	Range:	35E
Completion Date:	19-JUL-99 00:00	Latitude:	283411.40258
Issue Date:		Longitude:	804933.72917
Well Street Address:	3800 Spring Creek		
Documents:	https://permitting.sjrwmd.com/apps/idcplg?IdcService=GET_FILE&coreContentOnly=1&RevisionSelectionMethod=Latest&allowInterrupt=1&Renderit=Web&dDocName=EREG_1501445		
Documents URL:			

Map Key	Direction	Distance (mi)	Distance (ft)	Elevation (ft)	DB
588	ENE	0.91	4,809.06	12.02	WATER WELLS

Permit:		Static Water Lvl Ft:	10
Legacy No:		Contractor License:	
Station ID:	122392	Contractor Name:	
Compliance No:	780267	Driller Name:	Pual
Well Use:	19354	County:	Brevard
Type of Work:		Location State:	
Casing Depth:	20	Section:	10
Total Depth:		Township:	22S
Diameter:	2	Range:	35E
Completion Date:	20-JUL-98 00:00	Latitude:	283515.57668
Issue Date:		Longitude:	804815.92474
Well Street Address:	157 Jackson St		

Wells and Additional Sources Detail Report

Documents: https://permitting.sjrwmd.com/apps/idcplg?IdcService=GET_FILE&coreContentOnly=1&RevisionSelectionMethod=Latest&allowInterrupt=1&RenderItem=Web&dDocName=EREG_1498057

Documents URL:

Map Key	Direction	Distance (mi)	Distance (ft)	Elevation (ft)	DB
589	NNW	0.92	4,856.46	23.13	WATER WELLS

Permit:		Static Water Lvl Ft:	
Legacy No:		Contractor License:	
Station ID:	473805	Contractor Name:	
Compliance No:	1344610	Driller Name:	Keith Barnes
Well Use:	3643	County:	Brevard
Type of Work:		Location State:	
Casing Depth:	31	Section:	9
Total Depth:	40	Township:	22S
Diameter:	2	Range:	35E
Completion Date:	23-SEP-05 00:00	Latitude:	
Issue Date:		Longitude:	
Well Street Address:	1545 Date Drive; ; FL -		
Documents:	https://permitting.sjrwmd.com/apps/idcplg?IdcService=GET_FILE&coreContentOnly=1&RevisionSelectionMethod=Latest&allowInterrupt=1&dDocName=EREG_6635981		

Documents URL:

Map Key	Direction	Distance (mi)	Distance (ft)	Elevation (ft)	DB
590	SE	0.89	4,686.47	11.72	WATER WELLS

Permit:		Static Water Lvl Ft:	9
Legacy No:		Contractor License:	
Station ID:	247196	Contractor Name:	
Compliance No:	964389	Driller Name:	Frank D Boydston?
Well Use:	19354	County:	Brevard
Type of Work:		Location State:	FL
Casing Depth:	0	Section:	22
Total Depth:	86	Township:	22S
Diameter:	4	Range:	35E
Completion Date:	17-OCT-94 00:00	Latitude:	283431.54588
Issue Date:		Longitude:	804823.66251
Well Street Address:	3540 Oak Hill Av., Titusville, FL 32780		
Documents:	https://permitting.sjrwmd.com/apps/idcplg?IdcService=GET_FILE&coreContentOnly=1&RevisionSelectionMethod=Latest&allowInterrupt=1&RenderItem=Web&dDocName=EREG_1770301		

Documents URL:

Map Key	Direction	Distance (mi)	Distance (ft)	Elevation (ft)	DB
591	S	0.93	4,930.60	24.73	WATER WELLS

Wells and Additional Sources Detail Report

Permit:		Static Water Lvl Ft:	8
Legacy No:		Contractor License:	
Station ID:	255744	Contractor Name:	
Compliance No:	972937	Driller Name:	?
Well Use:	19354	County:	Brevard
Type of Work:		Location State:	FL
Casing Depth:	0	Section:	16
Total Depth:	30	Township:	22S
Diameter:	0	Range:	35E
Completion Date:	15-DEC-95 00:00	Latitude:	283408.88298
Issue Date:		Longitude:	804924.2049
Well Street Address:	3900 Barna Ave., Titusville, FL 32780		
Documents:	https://permitting.sjrwmd.com/apps/idcplg?IdcService=GET_FILE&coreContentOnly=1&RevisionSelectionMethod=Latest&allowInterrupt=1&Renderit on=Web&dDocName=EREG_1778671		
Documents URL:			

Map Key	Direction	Distance (mi)	Distance (ft)	Elevation (ft)	DB
591	S	0.93	4,930.60	24.73	WATER WELLS

Permit:		Static Water Lvl Ft:	8
Legacy No:		Contractor License:	
Station ID:	255742	Contractor Name:	
Compliance No:	972935	Driller Name:	?
Well Use:	19354	County:	Brevard
Type of Work:		Location State:	FL
Casing Depth:	0	Section:	16
Total Depth:	30	Township:	22S
Diameter:	2	Range:	35E
Completion Date:	15-DEC-95 00:00	Latitude:	283408.88298
Issue Date:		Longitude:	804924.2049
Well Street Address:	3900 Barna Ave., Titusville, FL 32780		
Documents:	https://permitting.sjrwmd.com/apps/idcplg?IdcService=GET_FILE&coreContentOnly=1&RevisionSelectionMethod=Latest&allowInterrupt=1&Renderit on=Web&dDocName=EREG_1778669		
Documents URL:			

Map Key	Direction	Distance (mi)	Distance (ft)	Elevation (ft)	DB
592	NNW	0.93	4,907.63	23.10	WATER WELLS

Permit:		Static Water Lvl Ft:	18
Legacy No:		Contractor License:	
Station ID:	209808	Contractor Name:	
Compliance No:	875635	Driller Name:	?
Well Use:	19354	County:	Brevard
Type of Work:		Location State:	

Wells and Additional Sources Detail Report

Casing Depth:	84	Section:	9
Total Depth:	100	Township:	22S
Diameter:	2	Range:	35E
Completion Date:	28-MAY-04 00:00	Latitude:	283552.2906
Issue Date:		Longitude:	804928.9641
Well Street Address:	1525 Banana		
Documents:	https://permitting.sjrwmd.com/apps/idcplg?IdcService=GET_FILE&coreContentOnly=1&RevisionSelectionMethod=Latest&allowInterrupt=1&RenderItem=Web&dDocName=EREG_1586672		
Documents URL:			

Map Key	Direction	Distance (mi)	Distance (ft)	Elevation (ft)	DB
593	NNW	0.92	4,836.37	22.99	WATER WELLS

Permit:		Static Water Lvl Ft:	15
Legacy No:		Contractor License:	
Station ID:	209846	Contractor Name:	
Compliance No:	875673	Driller Name:	Peter Lankenau
Well Use:	19354	County:	Brevard
Type of Work:		Location State:	
Casing Depth:	123	Section:	9
Total Depth:	140	Township:	22S
Diameter:	2	Range:	35E
Completion Date:	05-MAY-04 00:00	Latitude:	283550.41284
Issue Date:		Longitude:	804935.4716
Well Street Address:	1510 Blue Berry		
Documents:	https://permitting.sjrwmd.com/apps/idcplg?IdcService=GET_FILE&coreContentOnly=1&RevisionSelectionMethod=Latest&allowInterrupt=1&RenderItem=Web&dDocName=EREG_1589313		
Documents URL:			

Map Key	Direction	Distance (mi)	Distance (ft)	Elevation (ft)	DB
594	WSW	0.91	4,822.10	18.45	WATER WELLS

Permit:		Static Water Lvl Ft:	7
Legacy No:		Contractor License:	
Station ID:	124159	Contractor Name:	
Compliance No:	782068	Driller Name:	Peter Lankenau
Well Use:	19354	County:	Brevard
Type of Work:		Location State:	
Casing Depth:	20	Section:	17
Total Depth:	30	Township:	22S
Diameter:	2	Range:	35E
Completion Date:	21-APR-99 00:00	Latitude:	283438.63615
Issue Date:		Longitude:	805007.94432
Well Street Address:	2609 Wilmette Ave		
Documents:	https://permitting.sjrwmd.com/apps/idcplg?IdcService=GET_FILE&coreContentOnly=1&RevisionSelectionMethod=Latest&allowInterrupt=1&RenderItem=Web&dDocName=EREG_1589313		
Documents URL:			

Wells and Additional Sources Detail Report

on=Web&dDocName=EREG_1500088

Documents URL:

Map Key	Direction	Distance (mi)	Distance (ft)	Elevation (ft)	DB
594	WSW	0.91	4,822.10	18.45	WATER WELLS

Permit:		Static Water Lvl Ft:	7
Legacy No:		Contractor License:	
Station ID:	124013	Contractor Name:	
Compliance No:	781922	Driller Name:	Peter Lankerau
Well Use:	19354	County:	Brevard
Type of Work:		Location State:	
Casing Depth:	20	Section:	17
Total Depth:	30	Township:	22S
Diameter:	2	Range:	35E
Completion Date:	21-APR-99 00:00	Latitude:	283438.63615
Issue Date:		Longitude:	805007.94432
Well Street Address:	2609 Wilmette Ave		
Documents:	https://permitting.sjrwmd.com/apps/idcplg?IdcService=GET_FILE&coreContentOnly=1&RevisionSelectionMethod=Latest&allowInterrupt=1&Renderit on=Web&dDocName=EREG_1500422		

Documents URL:

Map Key	Direction	Distance (mi)	Distance (ft)	Elevation (ft)	DB
595	WSW	0.91	4,815.96	18.35	WATER WELLS

Permit:		Static Water Lvl Ft:	6
Legacy No:		Contractor License:	
Station ID:	264832	Contractor Name:	
Compliance No:	982071	Driller Name:	?
Well Use:	19354	County:	Brevard
Type of Work:		Location State:	FL
Casing Depth:	0	Section:	16
Total Depth:	25	Township:	22S
Diameter:	0	Range:	35E
Completion Date:	21-JUL-95 00:00	Latitude:	283436.20798
Issue Date:		Longitude:	805006.58453
Well Street Address:	3520 Constitution Dr, Titusville, FL 32780		
Documents:	https://permitting.sjrwmd.com/apps/idcplg?IdcService=GET_FILE&coreContentOnly=1&RevisionSelectionMethod=Latest&allowInterrupt=1&Renderit on=Web&dDocName=EREG_1787700		

Documents URL:

Map Key	Direction	Distance (mi)	Distance (ft)	Elevation (ft)	DB
596	NW	0.89	4,677.86	32.68	WATER WELLS

Permit:	Static Water Lvl Ft:	17
---------	----------------------	----

Wells and Additional Sources Detail Report

Legacy No:		Contractor License:	
Station ID:	395181	Contractor Name:	
Compliance No:	1112581	Driller Name:	?
Well Use:	19354	County:	Brevard
Type of Work:		Location State:	FL
Casing Depth:	0	Section:	8
Total Depth:	43	Township:	22S
Diameter:	2	Range:	35E
Completion Date:	19-MAY-89 00:00	Latitude:	283541.15342
Issue Date:		Longitude:	804953.01916
Well Street Address:	2757 Pineridge, Titusville, FL 32780		
Documents:	https://permitting.sjrwmd.com/apps/idcplg?IdcService=GET_FILE&coreContentOnly=1&RevisionSelectionMethod=Latest&allowInterrupt=1&dDocName=EREG_1917792		
Documents URL:			

Map Key	Direction	Distance (mi)	Distance (ft)	Elevation (ft)	DB
597	E	0.91	4,821.60	9.63	WATER WELLS

Permit:		Static Water Lvl Ft:	0
Legacy No:		Contractor License:	
Station ID:	247405	Contractor Name:	
Compliance No:	964598	Driller Name:	?
Well Use:	19354	County:	Brevard
Type of Work:		Location State:	FL
Casing Depth:	0	Section:	15
Total Depth:	30	Township:	22S
Diameter:	0	Range:	35E
Completion Date:	30-MAR-94 00:00	Latitude:	283500.94294
Issue Date:		Longitude:	804813.17283
Well Street Address:	166 Beverly St., Titusville, FL 32780		
Documents:	https://permitting.sjrwmd.com/apps/idcplg?IdcService=GET_FILE&coreContentOnly=1&RevisionSelectionMethod=Latest&allowInterrupt=1&Renderit on=Web&dDocName=EREG_1770504		
Documents URL:			

Map Key	Direction	Distance (mi)	Distance (ft)	Elevation (ft)	DB
598	SSW	0.93	4,910.63	27.02	WATER WELLS

Permit:		Static Water Lvl Ft:	25
Legacy No:		Contractor License:	
Station ID:	122768	Contractor Name:	
Compliance No:	780652	Driller Name:	Paul Smith
Well Use:	19354	County:	Brevard
Type of Work:		Location State:	
Casing Depth:	30	Section:	21
Total Depth:	30	Township:	22S

Wells and Additional Sources Detail Report

Diameter:	2	Range:	35E
Completion Date:	13-SEP-96 00:00	Latitude:	283410.67099
Issue Date:		Longitude:	804933.30091
Well Street Address:	3815 Spring Creek		
Documents:	https://permitting.sjrwmd.com/apps/idcplg?IdcService=GET_FILE&coreContentOnly=1&RevisionSelectionMethod=Latest&allowInterrupt=1&Renderit on=Web&dDocName=EREG_1498980		
Documents URL:			

Map Key	Direction	Distance (mi)	Distance (ft)	Elevation (ft)	DB
598	SSW	0.93	4,910.63	27.02	WATER WELLS

Permit:		Static Water Lvl Ft:	15
Legacy No:		Contractor License:	
Station ID:	152532	Contractor Name:	
Compliance No:	817420	Driller Name:	Keith Barnes?
Well Use:	19354	County:	Brevard
Type of Work:		Location State:	
Casing Depth:	20	Section:	21
Total Depth:	30	Township:	22S
Diameter:	2	Range:	35E
Completion Date:	12-JUN-00 00:00	Latitude:	283410.67099
Issue Date:		Longitude:	804933.30091
Well Street Address:	3815 Spring Creek		
Documents:	https://permitting.sjrwmd.com/apps/idcplg?IdcService=GET_FILE&coreContentOnly=1&RevisionSelectionMethod=Latest&allowInterrupt=1&Renderit on=Web&dDocName=EREG_1553473		
Documents URL:			

Map Key	Direction	Distance (mi)	Distance (ft)	Elevation (ft)	DB
599	ENE	0.92	4,843.42	11.41	WATER WELLS

Permit:		Static Water Lvl Ft:	8
Legacy No:		Contractor License:	
Station ID:	122429	Contractor Name:	
Compliance No:	780304	Driller Name:	Paul Smith
Well Use:	19354	County:	Brevard
Type of Work:		Location State:	
Casing Depth:	25	Section:	10
Total Depth:	25	Township:	22S
Diameter:	2	Range:	35E
Completion Date:	28-AUG-96 00:00	Latitude:	283523.47634
Issue Date:		Longitude:	804818.54716
Well Street Address:	151 Park Lane		
Documents:	https://permitting.sjrwmd.com/apps/idcplg?IdcService=GET_FILE&coreContentOnly=1&RevisionSelectionMethod=Latest&allowInterrupt=1&Renderit on=Web&dDocName=EREG_1497114		
Documents URL:			

Wells and Additional Sources Detail Report

Map Key	Direction	Distance (mi)	Distance (ft)	Elevation (ft)	DB
600	S	0.94	4,969.27	24.67	WATER WELLS

Permit:		Static Water Lvl Ft:	0
Legacy No:		Contractor License:	
Station ID:	265214	Contractor Name:	
Compliance No:	982453	Driller Name:	?
Well Use:	19354	County:	Brevard
Type of Work:		Location State:	FL
Casing Depth:	0	Section:	21
Total Depth:	30	Township:	22S
Diameter:	4	Range:	35E
Completion Date:	12-JUN-95 00:00	Latitude:	283408.49446
Issue Date:		Longitude:	804924.1725
Well Street Address:	3910 Barna Ave., Titusville, FL 32780		
Documents:	https://permitting.sjrwmd.com/apps/idcplg?IdcService=GET_FILE&coreContentOnly=1&RevisionSelectionMethod=Latest&allowInterrupt=1&RenderItem=Web&dDocName=EREG_1788082		
Documents URL:			

Map Key	Direction	Distance (mi)	Distance (ft)	Elevation (ft)	DB
601	NNW	0.91	4,827.68	31.70	WATER WELLS

Permit:		Static Water Lvl Ft:	15
Legacy No:		Contractor License:	
Station ID:	152290	Contractor Name:	
Compliance No:	817178	Driller Name:	Kent Burnaw?
Well Use:	19354	County:	Brevard
Type of Work:		Location State:	
Casing Depth:	17	Section:	9
Total Depth:	27	Township:	22S
Diameter:	2	Range:	35E
Completion Date:	21-AUG-00 00:00	Latitude:	283548.95592
Issue Date:		Longitude:	804940.32793
Well Street Address:	1515 Park Ave.		
Documents:	https://permitting.sjrwmd.com/apps/idcplg?IdcService=GET_FILE&coreContentOnly=1&RevisionSelectionMethod=Latest&allowInterrupt=1&RenderItem=Web&dDocName=EREG_1527871		
Documents URL:			

Map Key	Direction	Distance (mi)	Distance (ft)	Elevation (ft)	DB
602	NW	0.90	4,752.35	28.46	WATER WELLS

Permit:		Static Water Lvl Ft:	6
Legacy No:		Contractor License:	
Station ID:	122900	Contractor Name:	

Wells and Additional Sources Detail Report

Compliance No:	780784	Driller Name:	Paul
Well Use:	0	County:	Brevard
Type of Work:		Location State:	
Casing Depth:	25	Section:	16
Total Depth:	25	Township:	22S
Diameter:	2	Range:	35E
Completion Date:	16-APR-98 00:00	Latitude:	283544.38208
Issue Date:		Longitude:	804949.10668
Well Street Address:	1608 Country Club		
Documents:	https://permitting.sjrwmd.com/apps/idcplg?IdcService=GET_FILE&coreContentOnly=1&RevisionSelectionMethod=Latest&allowInterrupt=1&Renderit on=Web&dDocName=EREG_1500547		
Documents URL:			

Map Key	Direction	Distance (mi)	Distance (ft)	Elevation (ft)	DB
603	SW	0.92	4,861.56	18.70	WATER WELLS

Permit:		Static Water Lvl Ft:	6
Legacy No:		Contractor License:	
Station ID:	121975	Contractor Name:	
Compliance No:	779850	Driller Name:	Paul?
Well Use:	19354	County:	Brevard
Type of Work:		Location State:	
Casing Depth:	28	Section:	17
Total Depth:	28	Township:	22S
Diameter:	2	Range:	35E
Completion Date:	01-JUN-98 00:00	Latitude:	283429.60335
Issue Date:		Longitude:	805002.66708
Well Street Address:	3585 Stephen Ct Titusville		
Documents:	https://permitting.sjrwmd.com/apps/idcplg?IdcService=GET_FILE&coreContentOnly=1&RevisionSelectionMethod=Latest&allowInterrupt=1&Renderit on=Web&dDocName=EREG_1498091		
Documents URL:			

Map Key	Direction	Distance (mi)	Distance (ft)	Elevation (ft)	DB
604	SW	0.92	4,861.12	19.35	WATER WELLS

Permit:		Static Water Lvl Ft:	4
Legacy No:		Contractor License:	
Station ID:	247441	Contractor Name:	
Compliance No:	964634	Driller Name:	?
Well Use:	19354	County:	Brevard
Type of Work:		Location State:	FL
Casing Depth:	0	Section:	17
Total Depth:	30	Township:	22S
Diameter:	2	Range:	35E
Completion Date:	23-JUN-94 00:00	Latitude:	283428.37309

Wells and Additional Sources Detail Report

Issue Date: Longitude: 805001.63108
Well Street Address: 3605 Stephen Ct., Titusville, FL 32780
Documents: https://permitting.sjrwmd.com/apps/idcplg?IdcService=GET_FILE&coreContentOnly=1&RevisionSelectionMethod=Latest&allowInterrupt=1&RenderItem=Web&dDocName=EREG_1770540
Documents URL:

Map Key	Direction	Distance (mi)	Distance (ft)	Elevation (ft)	DB
605	NNW	0.93	4,903.22	24.69	WATER WELLS

Permit:	Static Water Lvl Ft:		
Legacy No:	Contractor License:		
Station ID:	473768	Contractor Name:	
Compliance No:	1344557	Driller Name:	Keith Barnes
Well Use:	3643	County:	Brevard
Type of Work:		Location State:	
Casing Depth:	52	Section:	9
Total Depth:	61	Township:	22S
Diameter:	2	Range:	35E
Completion Date:	13-DEC-05 00:00	Latitude:	
Issue Date:		Longitude:	
Well Street Address:	1501 Blueberry Dr.;		
	; FL -		
Documents:	https://permitting.sjrwmd.com/apps/idcplg?IdcService=GET_FILE&coreContentOnly=1&RevisionSelectionMethod=Latest&allowInterrupt=1&dDocName=EREG_6635442		
Documents URL:			

Map Key	Direction	Distance (mi)	Distance (ft)	Elevation (ft)	DB
606	WSW	0.92	4,868.32	18.10	WATER WELLS

Permit:	Static Water Lvl Ft:	5	
Legacy No:	Contractor License:		
Station ID:	291300	Contractor Name:	
Compliance No:	1008570	Driller Name:	Raymond A. Young?
Well Use:	19354	County:	Brevard
Type of Work:		Location State:	FL
Casing Depth:	0	Section:	17
Total Depth:	44	Township:	22S
Diameter:	2	Range:	35E
Completion Date:	12-MAY-92 00:00	Latitude:	283433.42367
Issue Date:		Longitude:	805005.54852
Well Street Address:	2601 Riviera Dr, Titusville, FL 32780		
Documents:	https://permitting.sjrwmd.com/apps/idcplg?IdcService=GET_FILE&coreContentOnly=1&RevisionSelectionMethod=Latest&allowInterrupt=1&RenderItem=Web&dDocName=EREG_1814128		
Documents URL:			

Map Key	Direction	Distance (mi)	Distance (ft)	Elevation (ft)	DB
---------	-----------	---------------	---------------	----------------	----

Wells and Additional Sources Detail Report

607 WSW 0.93 4,884.79 18.28 WATER WELLS

Permit:		Static Water Lvl Ft:	7
Legacy No:		Contractor License:	
Station ID:	300377	Contractor Name:	
Compliance No:	1017647	Driller Name:	Curtis B. Murtland
Well Use:	19354	County:	Brevard
Type of Work:		Location State:	
Casing Depth:	0	Section:	17
Total Depth:	42	Township:	22S
Diameter:		Range:	35E
Completion Date:	08-AUG-90 00:00	Latitude:	283438.86277
Issue Date:		Longitude:	805008.81844
Well Street Address:	2620 Wilmette, Oakdale		
Documents:	https://permitting.sjrwmd.com/apps/idcplg?IdcService=GET_FILE&coreContentOnly=1&RevisionSelectionMethod=Latest&allowInterrupt=1&RenderItem=Web&dDocName=EREG_1823114		
Documents URL:			

Map Key	Direction	Distance (mi)	Distance (ft)	Elevation (ft)	DB
---------	-----------	---------------	---------------	----------------	----

608 NW 0.90 4,775.97 25.91 WATER WELLS

Permit:		Static Water Lvl Ft:	15
Legacy No:		Contractor License:	
Station ID:	291359	Contractor Name:	
Compliance No:	1008629	Driller Name:	?
Well Use:	19354	County:	Brevard
Type of Work:		Location State:	FL
Casing Depth:	0	Section:	9
Total Depth:	30	Township:	22S
Diameter:	2	Range:	35E
Completion Date:	05-AUG-92 00:00	Latitude:	283544.81185
Issue Date:		Longitude:	804948.81032
Well Street Address:	1620 Country Ln., Titusville, FL 32780		
Documents:	https://permitting.sjrwmd.com/apps/idcplg?IdcService=GET_FILE&coreContentOnly=1&RevisionSelectionMethod=Latest&allowInterrupt=1&RenderItem=Web&dDocName=EREG_1814187		
Documents URL:			

Map Key	Direction	Distance (mi)	Distance (ft)	Elevation (ft)	DB
---------	-----------	---------------	---------------	----------------	----

609 NNW 0.92 4,858.27 31.98 WATER WELLS

Permit:		Static Water Lvl Ft:	14
Legacy No:		Contractor License:	
Station ID:	288102	Contractor Name:	
Compliance No:	1005370	Driller Name:	Fred Douglas?

Wells and Additional Sources Detail Report

Well Use:	19354	County:	Brevard
Type of Work:		Location State:	FL
Casing Depth:	0	Section:	8
Total Depth:	33	Township:	22S
Diameter:		Range:	35E
Completion Date:	03-JUN-93 00:00	Latitude:	283549.2473
Issue Date:		Longitude:	804940.42506
Well Street Address:	1526 Park Ave, Titusville, FL		
Documents:	https://permitting.sjrwmd.com/apps/idcplg?IdcService=GET_FILE&coreContentOnly=1&RevisionSelectionMethod=Latest&allowInterrupt=1&Renderit on=Web&dDocName=EREG_1810948		
Documents URL:			

Map Key	Direction	Distance (mi)	Distance (ft)	Elevation (ft)	DB
610	N	0.96	5,055.77	32.05	WATER WELLS

Permit:		Static Water Lvl Ft:	18
Legacy No:		Contractor License:	
Station ID:	255636	Contractor Name:	
Compliance No:	972829	Driller Name:	Keith Barnes?
Well Use:	19354	County:	Brevard
Type of Work:		Location State:	
Casing Depth:	0	Section:	9
Total Depth:	50	Township:	22S
Diameter:	2	Range:	35E
Completion Date:	27-AUG-96 00:00	Latitude:	283554.20076
Issue Date:		Longitude:	804922.68322
Well Street Address:	1425 Golfview Dr.		
Documents:	https://permitting.sjrwmd.com/apps/idcplg?IdcService=GET_FILE&coreContentOnly=1&RevisionSelectionMethod=Latest&allowInterrupt=1&Renderit on=Web&dDocName=EREG_1778563		
Documents URL:			

Map Key	Direction	Distance (mi)	Distance (ft)	Elevation (ft)	DB
611	SW	0.92	4,883.17	18.92	WATER WELLS

Permit:		Static Water Lvl Ft:	5
Legacy No:		Contractor License:	
Station ID:	300380	Contractor Name:	
Compliance No:	1017650	Driller Name:	
Well Use:	19354	County:	Brevard
Type of Work:		Location State:	
Casing Depth:	0	Section:	17
Total Depth:	29	Township:	22S
Diameter:	2	Range:	35E
Completion Date:	05-NOV-90 00:00	Latitude:	283430.25085
Issue Date:		Longitude:	805003.47647

Wells and Additional Sources Detail Report

Well Street Address: 3580 Stephen Ct.
Documents: https://permitting.sjrwmd.com/apps/idcplg?IdcService=GET_FILE&coreContentOnly=1&RevisionSelectionMethod=Latest&allowInterrupt=1&RenderItem=Web&dDocName=EREG_1823117
Documents URL:

Map Key	Direction	Distance (mi)	Distance (ft)	Elevation (ft)	DB
612	NNE	0.94	4,981.50	18.62	WATER WELLS

Permit:		Static Water Lvl Ft:	4
Legacy No:		Contractor License:	
Station ID:	291361	Contractor Name:	
Compliance No:	1008631	Driller Name:	?
Well Use:	19354	County:	Brevard
Type of Work:		Location State:	FL
Casing Depth:	0	Section:	9
Total Depth:	30	Township:	22S
Diameter:	2	Range:	35E
Completion Date:	10-APR-92 00:00	Latitude:	283551.38408
Issue Date:		Longitude:	804851.57029
Well Street Address:	1520 S. Deleon Ave., Titusville, FL 32780		
Documents:	https://permitting.sjrwmd.com/apps/idcplg?IdcService=GET_FILE&coreContentOnly=1&RevisionSelectionMethod=Latest&allowInterrupt=1&RenderItem=Web&dDocName=EREG_1814189		
Documents URL:			

Map Key	Direction	Distance (mi)	Distance (ft)	Elevation (ft)	DB
613	ENE	0.93	4,923.01	11.00	WATER WELLS

Permit:		Static Water Lvl Ft:	3
Legacy No:		Contractor License:	
Station ID:	291245	Contractor Name:	
Compliance No:	1008515	Driller Name:	?
Well Use:	19354	County:	Brevard
Type of Work:		Location State:	FL
Casing Depth:	0	Section:	10
Total Depth:	30	Township:	22S
Diameter:	2	Range:	35E
Completion Date:	12-JUN-92 00:00	Latitude:	283515.77094
Issue Date:		Longitude:	804814.66212
Well Street Address:	144 Jackson St., Titusville, FL 32780		
Documents:	https://permitting.sjrwmd.com/apps/idcplg?IdcService=GET_FILE&coreContentOnly=1&RevisionSelectionMethod=Latest&allowInterrupt=1&RenderItem=Web&dDocName=EREG_1814073		
Documents URL:			

Map Key	Direction	Distance (mi)	Distance (ft)	Elevation (ft)	DB
614	SW	0.93	4,898.16	18.68	WATER WELLS

Wells and Additional Sources Detail Report

Permit:		Static Water Lvl Ft:	7
Legacy No:		Contractor License:	
Station ID:	300385	Contractor Name:	
Compliance No:	1017655	Driller Name:	Curtis B. Murtland
Well Use:	19352	County:	Brevard
Type of Work:		Location State:	
Casing Depth:	0	Section:	17
Total Depth:	30	Township:	22S
Diameter:	2	Range:	35E
Completion Date:	08-MAY-90 00:00	Latitude:	283427.91981
Issue Date:		Longitude:	805001.76057
Well Street Address:	3616 Stephen Ct.		
Documents:	https://permitting.sjrwmd.com/apps/idcplg?IdcService=GET_FILE&coreContentOnly=1&RevisionSelectionMethod=Latest&allowInterrupt=1&RenderItem=Web&dDocName=EREG_1823122		
Documents URL:			

Map Key	Direction	Distance (mi)	Distance (ft)	Elevation (ft)	DB
615	N	0.97	5,111.98	29.91	WATER WELLS

Permit:		Static Water Lvl Ft:	10
Legacy No:		Contractor License:	
Station ID:	122600	Contractor Name:	
Compliance No:	780474	Driller Name:	Paul?
Well Use:	19354	County:	Brevard
Type of Work:		Location State:	
Casing Depth:	0	Section:	9
Total Depth:	28	Township:	22S
Diameter:	0	Range:	35E
Completion Date:	28-MAR-02 00:00	Latitude:	283554.78353
Issue Date:		Longitude:	804919.51043
Well Street Address:	1405 Dozier Ave		
Documents:	https://permitting.sjrwmd.com/apps/idcplg?IdcService=GET_FILE&coreContentOnly=1&RevisionSelectionMethod=Latest&allowInterrupt=1&RenderItem=Web&dDocName=EREG_1498377		
Documents URL:			

Map Key	Direction	Distance (mi)	Distance (ft)	Elevation (ft)	DB
615	N	0.97	5,111.98	29.91	WATER WELLS

Permit:		Static Water Lvl Ft:	10
Legacy No:		Contractor License:	
Station ID:	124358	Contractor Name:	
Compliance No:	782267	Driller Name:	Paul
Well Use:	19354	County:	Brevard
Type of Work:		Location State:	

Wells and Additional Sources Detail Report

Casing Depth:	0	Section:	9
Total Depth:	28	Township:	22S
Diameter:	0	Range:	35E
Completion Date:	28-MAR-02 00:00	Latitude:	283554.78353
Issue Date:		Longitude:	804919.51043
Well Street Address:	1405 Dozier		
Documents:	https://permitting.sjrwmd.com/apps/idcplg?IdcService=GET_FILE&coreContentOnly=1&RevisionSelectionMethod=Latest&allowInterrupt=1&RenderItem=Web&dDocName=EREG_1498607		
Documents URL:			

Map Key	Direction	Distance (mi)	Distance (ft)	Elevation (ft)	DB
616	NW	0.91	4,807.81	25.37	WATER WELLS

Permit:		Static Water Lvl Ft:	0
Legacy No:		Contractor License:	
Station ID:	124454	Contractor Name:	
Compliance No:	782388	Driller Name:	?
Well Use:	19354	County:	Brevard
Type of Work:		Location State:	
Casing Depth:	18	Section:	9
Total Depth:	25	Township:	22S
Diameter:	2	Range:	35E
Completion Date:	10-JUN-98 00:00	Latitude:	283545.39462
Issue Date:		Longitude:	804948.38945
Well Street Address:	1605 Country Lane		
Documents:	https://permitting.sjrwmd.com/apps/idcplg?IdcService=GET_FILE&coreContentOnly=1&RevisionSelectionMethod=Latest&allowInterrupt=1&RenderItem=Web&dDocName=EREG_1496333		
Documents URL:			

Map Key	Direction	Distance (mi)	Distance (ft)	Elevation (ft)	DB
617	NW	0.90	4,755.29	28.99	WATER WELLS

Permit:		Static Water Lvl Ft:	15
Legacy No:		Contractor License:	
Station ID:	288109	Contractor Name:	
Compliance No:	1005377	Driller Name:	?
Well Use:	19354	County:	Brevard
Type of Work:		Location State:	
Casing Depth:	0	Section:	9
Total Depth:	35	Township:	22S
Diameter:	2	Range:	35E
Completion Date:	05-AUG-93 00:00	Latitude:	283540.92677
Issue Date:		Longitude:	804954.76746
Well Street Address:	2765 Pineridge Dr		
Documents:	https://permitting.sjrwmd.com/apps/idcplg?IdcService=GET_FILE&coreContentOnly=1&RevisionSelectionMethod=Latest&allowInterrupt=1&RenderItem=Web&dDocName=EREG_1496333		
Documents URL:			

Wells and Additional Sources Detail Report

on=Web&dDocName=EREG_1810955

Documents URL:

Map Key	Direction	Distance (mi)	Distance (ft)	Elevation (ft)	DB
618	SSW	0.94	4,982.42	24.83	WATER WELLS

Permit:		Static Water Lvl Ft:	15
Legacy No:		Contractor License:	
Station ID:	152476	Contractor Name:	
Compliance No:	817364	Driller Name:	Dustin Mike?
Well Use:	19354	County:	Brevard
Type of Work:		Location State:	
Casing Depth:	20	Section:	21
Total Depth:	21	Township:	22S
Diameter:	2	Range:	35E
Completion Date:	26-JUL-00 00:00	Latitude:	283410.05028
Issue Date:		Longitude:	804933.76859
Well Street Address:	3816 Spring Creek Ln		
Documents:	https://permitting.sjrwmd.com/apps/idcplg?IdcService=GET_FILE&coreContentOnly=1&RevisionSelectionMethod=Latest&allowInterrupt=1&Renderit on=Web&dDocName=EREG_1525582		

Documents URL:

Map Key	Direction	Distance (mi)	Distance (ft)	Elevation (ft)	DB
619	SSW	0.95	5,016.53	25.51	WATER WELLS

Permit:		Static Water Lvl Ft:	18
Legacy No:		Contractor License:	
Station ID:	247158	Contractor Name:	
Compliance No:	964351	Driller Name:	?
Well Use:	19354	County:	Brevard
Type of Work:		Location State:	FL
Casing Depth:	0	Section:	21
Total Depth:	100	Township:	22S
Diameter:	2	Range:	35E
Completion Date:	23-JUN-94 00:00	Latitude:	283408.4621
Issue Date:		Longitude:	804927.70144
Well Street Address:	3830 Valley Ln., Titusville, FL 32780		
Documents:	https://permitting.sjrwmd.com/apps/idcplg?IdcService=GET_FILE&coreContentOnly=1&RevisionSelectionMethod=Latest&allowInterrupt=1&Renderit on=Web&dDocName=EREG_1770266		

Documents URL:

Map Key	Direction	Distance (mi)	Distance (ft)	Elevation (ft)	DB
619	SSW	0.95	5,016.53	25.51	WATER WELLS

Permit:		Static Water Lvl Ft:	18
---------	--	----------------------	----

Wells and Additional Sources Detail Report

Legacy No:		Contractor License:	
Station ID:	351324	Contractor Name:	
Compliance No:	1068708	Driller Name:	?
Well Use:	19354	County:	Brevard
Type of Work:		Location State:	
Casing Depth:	0	Section:	21
Total Depth:	140	Township:	22S
Diameter:	2	Range:	35E
Completion Date:	22-MAY-91 00:00	Latitude:	283408.4621
Issue Date:		Longitude:	804927.70144
Well Street Address:	3830 Valley Ln., Titus		
Documents:	https://permitting.sjrwmd.com/apps/idcplg?IdcService=GET_FILE&coreContentOnly=1&RevisionSelectionMethod=Latest&allowInterrupt=1&dDocName=EREG_1874444		
Documents URL:			

Map Key	Direction	Distance (mi)	Distance (ft)	Elevation (ft)	DB
620	NE	0.93	4,901.42	13.01	WATER WELLS

Permit:		Static Water Lvl Ft:	13
Legacy No:		Contractor License:	
Station ID:	395341	Contractor Name:	
Compliance No:	1112741	Driller Name:	?
Well Use:	0	County:	Brevard
Type of Work:		Location State:	FL
Casing Depth:	0	Section:	10
Total Depth:	24	Township:	22S
Diameter:	2	Range:	35E
Completion Date:	18-NOV-87 00:00	Latitude:	283535.05718
Issue Date:		Longitude:	804825.79947
Well Street Address:	2704 Eff Benej St, Titusville, FL 32780		
Documents:	https://permitting.sjrwmd.com/apps/idcplg?IdcService=GET_FILE&coreContentOnly=1&RevisionSelectionMethod=Latest&allowInterrupt=1&dDocName=EREG_1917952		
Documents URL:			

Map Key	Direction	Distance (mi)	Distance (ft)	Elevation (ft)	DB
620	NE	0.93	4,901.42	13.01	WATER WELLS

Permit:		Static Water Lvl Ft:	5
Legacy No:		Contractor License:	
Station ID:	395358	Contractor Name:	
Compliance No:	1112758	Driller Name:	?
Well Use:	19354	County:	Brevard
Type of Work:		Location State:	FL
Casing Depth:	0	Section:	10
Total Depth:	24	Township:	22S

Wells and Additional Sources Detail Report

Diameter:	2	Range:	35E
Completion Date:	25-MAR-88 00:00	Latitude:	283535.05718
Issue Date:		Longitude:	804825.79947
Well Street Address:	142 Park La., Titusville, FL 32780		
Documents:	https://permitting.sjrwmd.com/apps/idcplg?IdcService=GET_FILE&coreContentOnly=1&RevisionSelectionMethod=Latest&allowInterrupt=1&dDocName=EREK_1917969		
Documents URL:			

Map Key	Direction	Distance (mi)	Distance (ft)	Elevation (ft)	DB
620	NE	0.93	4,901.42	13.01	WATER WELLS

Permit:		Static Water Lvl Ft:	0
Legacy No:		Contractor License:	
Station ID:	395348	Contractor Name:	
Compliance No:	1112748	Driller Name:	?
Well Use:	19354	County:	Brevard
Type of Work:		Location State:	FL
Casing Depth:	0	Section:	10
Total Depth:	17	Township:	22S
Diameter:	2	Range:	35E
Completion Date:	22-NOV-87 00:00	Latitude:	283535.05718
Issue Date:		Longitude:	804825.79947
Well Street Address:	Us #1, Titusville, FL 32780		
Documents:	https://permitting.sjrwmd.com/apps/idcplg?IdcService=GET_FILE&coreContentOnly=1&RevisionSelectionMethod=Latest&allowInterrupt=1&dDocName=EREK_1917959		
Documents URL:			

Map Key	Direction	Distance (mi)	Distance (ft)	Elevation (ft)	DB
620	NE	0.93	4,901.42	13.01	WATER WELLS

Permit:		Static Water Lvl Ft:	6
Legacy No:		Contractor License:	
Station ID:	395333	Contractor Name:	
Compliance No:	1112733	Driller Name:	?
Well Use:	19354	County:	Brevard
Type of Work:		Location State:	
Casing Depth:	0	Section:	10
Total Depth:	25	Township:	22S
Diameter:		Range:	35E
Completion Date:	21-JUN-85 00:00	Latitude:	283535.05718
Issue Date:		Longitude:	804825.79947
Well Street Address:			
Documents:	https://permitting.sjrwmd.com/apps/idcplg?IdcService=GET_FILE&coreContentOnly=1&RevisionSelectionMethod=Latest&allowInterrupt=1&dDocName=EREK_1917944		
Documents URL:			

Wells and Additional Sources Detail Report

Map Key	Direction	Distance (mi)	Distance (ft)	Elevation (ft)	DB
620	NE	0.93	4,901.42	13.01	WATER WELLS

Permit:		Static Water Lvl Ft:	6
Legacy No:		Contractor License:	
Station ID:	247379	Contractor Name:	
Compliance No:	964572	Driller Name:	Fred W Douglas?
Well Use:	19354	County:	Brevard
Type of Work:		Location State:	
Casing Depth:	0	Section:	10
Total Depth:	25	Township:	22S
Diameter:	2	Range:	35E
Completion Date:	20-MAY-94 00:00	Latitude:	283535.05718
Issue Date:		Longitude:	804825.79947
Well Street Address:			
Documents:	https://permitting.sjrwmd.com/apps/idcplg?IdcService=GET_FILE&coreContentOnly=1&RevisionSelectionMethod=Latest&allowInterrupt=1&RenderItem=Web&dDocName=EREG_1770478		
Documents URL:			

Map Key	Direction	Distance (mi)	Distance (ft)	Elevation (ft)	DB
620	NE	0.93	4,901.42	13.01	WATER WELLS

Permit:		Static Water Lvl Ft:	0
Legacy No:		Contractor License:	
Station ID:	395343	Contractor Name:	
Compliance No:	1112743	Driller Name:	?
Well Use:	19354	County:	Brevard
Type of Work:		Location State:	FL
Casing Depth:	0	Section:	10
Total Depth:	21	Township:	22S
Diameter:	2	Range:	35E
Completion Date:	22-NOV-87 00:00	Latitude:	283535.05718
Issue Date:		Longitude:	804825.79947
Well Street Address:	Us #1, Titusville, FL 32780		
Documents:	https://permitting.sjrwmd.com/apps/idcplg?IdcService=GET_FILE&coreContentOnly=1&RevisionSelectionMethod=Latest&allowInterrupt=1&dDocName=EREG_1917954		
Documents URL:			

Map Key	Direction	Distance (mi)	Distance (ft)	Elevation (ft)	DB
620	NE	0.93	4,901.42	13.01	WATER WELLS

Permit:		Static Water Lvl Ft:	0
Legacy No:		Contractor License:	
Station ID:	167600	Contractor Name:	

Wells and Additional Sources Detail Report

Compliance No:	832642	Driller Name:	Brandon Selph?
Well Use:	19353	County:	Brevard
Type of Work:		Location State:	
Casing Depth:	25	Section:	10
Total Depth:	25	Township:	22S
Diameter:	4	Range:	35E
Completion Date:	02-APR-03 00:00	Latitude:	283535.05718
Issue Date:		Longitude:	804825.79947
Well Street Address:	501 S Huntington		
Documents:	https://permitting.sjrwmd.com/apps/idcplg?IdcService=GET_FILE&coreContentOnly=1&RevisionSelectionMethod=Latest&allowInterrupt=1&Renderit on=Web&dDocName=EREG_1540267		
Documents URL:			

Map Key	Direction	Distance (mi)	Distance (ft)	Elevation (ft)	DB
620	NE	0.93	4,901.42	13.01	WATER WELLS

Permit:		Static Water Lvl Ft:	5
Legacy No:		Contractor License:	
Station ID:	93559	Contractor Name:	
Compliance No:	544944	Driller Name:	MICHAEL MEYER
Well Use:	19354	County:	Brevard
Type of Work:		Location State:	
Casing Depth:	0	Section:	10
Total Depth:	25	Township:	22S
Diameter:	0	Range:	35E
Completion Date:	11-JUN-01 00:00	Latitude:	283535.05718
Issue Date:		Longitude:	804825.79947
Well Street Address:	150 TERNER TEAIL TITUSVILLE		
Documents:	https://permitting.sjrwmd.com/apps/idcplg?IdcService=GET_FILE&coreContentOnly=1&RevisionSelectionMethod=Latest&allowInterrupt=1&Renderit on=Web&dDocName=EREG_1472254		
Documents URL:			

Map Key	Direction	Distance (mi)	Distance (ft)	Elevation (ft)	DB
620	NE	0.93	4,901.42	13.01	WATER WELLS

Permit:		Static Water Lvl Ft:	8
Legacy No:		Contractor License:	
Station ID:	351276	Contractor Name:	
Compliance No:	1068660	Driller Name:	?
Well Use:	19354	County:	Brevard
Type of Work:		Location State:	
Casing Depth:	0	Section:	10
Total Depth:	35	Township:	22S
Diameter:	2	Range:	35E
Completion Date:	05-MAR-91 00:00	Latitude:	283535.05718

Wells and Additional Sources Detail Report

Issue Date: Longitude: 804825.79947
Well Street Address:
Documents: https://permitting.sjrwmd.com/apps/idcplg?IdcService=GET_FILE&coreContentOnly=1&RevisionSelectionMethod=Latest&allowInterrupt=1&dDocName=EREG_1874396
Documents URL:

Map Key	Direction	Distance (mi)	Distance (ft)	Elevation (ft)	DB
620	NE	0.93	4,901.42	13.01	WATER WELLS

Permit:	Static Water Lvl Ft:	8	
Legacy No:	Contractor License:		
Station ID:	395317	Contractor Name:	
Compliance No:	1112717	Driller Name:	?
Well Use:	0	County:	Brevard
Type of Work:		Location State:	
Casing Depth:	0	Section:	10
Total Depth:	23	Township:	22S
Diameter:		Range:	35E
Completion Date:	10-APR-85 00:00	Latitude:	283535.05718
Issue Date:		Longitude:	804825.79947
Well Street Address:			
Documents:	https://permitting.sjrwmd.com/apps/idcplg?IdcService=GET_FILE&coreContentOnly=1&RevisionSelectionMethod=Latest&allowInterrupt=1&dDocName=EREG_1917928		
Documents URL:			

Map Key	Direction	Distance (mi)	Distance (ft)	Elevation (ft)	DB
620	NE	0.93	4,901.42	13.01	WATER WELLS

Permit:	Static Water Lvl Ft:	7	
Legacy No:	Contractor License:		
Station ID:	247377	Contractor Name:	
Compliance No:	964570	Driller Name:	?
Well Use:	19354	County:	Brevard
Type of Work:		Location State:	
Casing Depth:	0	Section:	10
Total Depth:	30	Township:	22S
Diameter:	4	Range:	35E
Completion Date:	28-JUN-94 00:00	Latitude:	283535.05718
Issue Date:		Longitude:	804825.79947
Well Street Address:			
Documents:	https://permitting.sjrwmd.com/apps/idcplg?IdcService=GET_FILE&coreContentOnly=1&RevisionSelectionMethod=Latest&allowInterrupt=1&Renderition=Web&dDocName=EREG_1770476		
Documents URL:			

Map Key	Direction	Distance (mi)	Distance (ft)	Elevation (ft)	DB
---------	-----------	---------------	---------------	----------------	----

Wells and Additional Sources Detail Report

620 NE 0.93 4,901.42 13.01 WATER WELLS

Permit: Static Water Lvl Ft: 8
Legacy No: Contractor License:
Station ID: 395307 Contractor Name:
Compliance No: 1112707 Driller Name:
Well Use: 19354 County: Brevard
Type of Work: Location State:
Casing Depth: 0 Section: 10
Total Depth: 35 Township: 22S
Diameter: 2 Range: 35E
Completion Date: 27-JUN-90 00:00 Latitude: 283535.05718
Issue Date: Longitude: 804825.79947
Well Street Address:
Documents: https://permitting.sjrwmd.com/apps/idcplg?IdcService=GET_FILE&coreContentOnly=1&RevisionSelectionMethod=Latest&allowInterrupt=1&dDocName=EREG_1917918
Documents URL:

Map Key	Direction	Distance (mi)	Distance (ft)	Elevation (ft)	DB
---------	-----------	---------------	---------------	----------------	----

620 NE 0.93 4,901.42 13.01 WATER WELLS

Permit: Static Water Lvl Ft: 4
Legacy No: Contractor License:
Station ID: 121995 Contractor Name:
Compliance No: 779870 Driller Name: Jeff
Well Use: 19354 County: Brevard
Type of Work: Location State:
Casing Depth: 30 Section: 10
Total Depth: 30 Township: 22S
Diameter: 2 Range: 35E
Completion Date: 19-MAR-02 00:00 Latitude: 283535.05718
Issue Date: Longitude: 804825.79947
Well Street Address: 1254 S Florida Ave
Documents: https://permitting.sjrwmd.com/apps/idcplg?IdcService=GET_FILE&coreContentOnly=1&RevisionSelectionMethod=Latest&allowInterrupt=1&RenderItem=Web&dDocName=EREG_1499443
Documents URL:

Map Key	Direction	Distance (mi)	Distance (ft)	Elevation (ft)	DB
---------	-----------	---------------	---------------	----------------	----

620 NE 0.93 4,901.42 13.01 WATER WELLS

Permit: Static Water Lvl Ft: 5
Legacy No: Contractor License:
Station ID: 247380 Contractor Name:
Compliance No: 964573 Driller Name: ?
Well Use: 19354 County: Brevard

Wells and Additional Sources Detail Report

Type of Work:		Location State:	
Casing Depth:	0	Section:	10
Total Depth:	25	Township:	22S
Diameter:	4	Range:	35E
Completion Date:	09-MAY-94 00:00	Latitude:	283535.05718
Issue Date:		Longitude:	804825.79947
Well Street Address:			
Documents:	https://permitting.sjrwmd.com/apps/idcplg?IdcService=GET_FILE&coreContentOnly=1&RevisionSelectionMethod=Latest&allowInterrupt=1&RenderItem=Web&dDocName=EREG_1770479		
Documents URL:			

Map Key	Direction	Distance (mi)	Distance (ft)	Elevation (ft)	DB
620	NE	0.93	4,901.42	13.01	WATER WELLS

Permit:		Static Water Lvl Ft:	18
Legacy No:		Contractor License:	
Station ID:	310326	Contractor Name:	
Compliance No:	1027628	Driller Name:	Kenneth Milton?
Well Use:	19354	County:	Brevard
Type of Work:		Location State:	FL
Casing Depth:	0	Section:	10
Total Depth:	25	Township:	22S
Diameter:	2	Range:	35E
Completion Date:	07-JUL-90 00:00	Latitude:	283535.05718
Issue Date:		Longitude:	804825.79947
Well Street Address:	2764 Pine Ridge, Titusville, FL 32780		
Documents:	https://permitting.sjrwmd.com/apps/idcplg?IdcService=GET_FILE&coreContentOnly=1&RevisionSelectionMethod=Latest&allowInterrupt=1&dDocName=EREG_1832894		
Documents URL:			

Map Key	Direction	Distance (mi)	Distance (ft)	Elevation (ft)	DB
620	NE	0.93	4,901.42	13.01	WATER WELLS

Permit:		Static Water Lvl Ft:	10
Legacy No:		Contractor License:	
Station ID:	288066	Contractor Name:	
Compliance No:	1005334	Driller Name:	Fred Douglas?
Well Use:	19354	County:	Brevard
Type of Work:		Location State:	
Casing Depth:	0	Section:	10
Total Depth:	30	Township:	22S
Diameter:	2	Range:	35E
Completion Date:	05-AUG-93 00:00	Latitude:	283535.05718
Issue Date:		Longitude:	804825.79947
Well Street Address:			

Wells and Additional Sources Detail Report

Documents: https://permitting.sjrwmd.com/apps/idcplg?IdcService=GET_FILE&coreContentOnly=1&RevisionSelectionMethod=Latest&allowInterrupt=1&RenderItem=Web&dDocName=EREG_1810912

Documents URL:

Map Key	Direction	Distance (mi)	Distance (ft)	Elevation (ft)	DB
620	NE	0.93	4,901.42	13.01	WATER WELLS

Permit:		Static Water Lvl Ft:	8
Legacy No:		Contractor License:	
Station ID:	288070	Contractor Name:	
Compliance No:	1005338	Driller Name:	Fred Douglas?
Well Use:	19354	County:	Brevard
Type of Work:		Location State:	
Casing Depth:	0	Section:	10
Total Depth:	35	Township:	22S
Diameter:		Range:	35E
Completion Date:	12-NOV-93 00:00	Latitude:	283535.05718
Issue Date:		Longitude:	804825.79947
Well Street Address:			

Documents: https://permitting.sjrwmd.com/apps/idcplg?IdcService=GET_FILE&coreContentOnly=1&RevisionSelectionMethod=Latest&allowInterrupt=1&RenderItem=Web&dDocName=EREG_1810916

Documents URL:

Map Key	Direction	Distance (mi)	Distance (ft)	Elevation (ft)	DB
620	NE	0.93	4,901.42	13.01	WATER WELLS

Permit:		Static Water Lvl Ft:	0
Legacy No:		Contractor License:	
Station ID:	121972	Contractor Name:	
Compliance No:	779847	Driller Name:	Brandon Sebi?
Well Use:	19353	County:	Brevard
Type of Work:		Location State:	
Casing Depth:	14	Section:	10
Total Depth:	140	Township:	22S
Diameter:	2	Range:	35E
Completion Date:	11-JUL-02 00:00	Latitude:	283535.05718
Issue Date:		Longitude:	804825.79947
Well Street Address:	1501 Siwoslington Ave		

Documents: https://permitting.sjrwmd.com/apps/idcplg?IdcService=GET_FILE&coreContentOnly=1&RevisionSelectionMethod=Latest&allowInterrupt=1&RenderItem=Web&dDocName=EREG_1495303

Documents URL:

Map Key	Direction	Distance (mi)	Distance (ft)	Elevation (ft)	DB
620	NE	0.93	4,901.42	13.01	WATER WELLS

Wells and Additional Sources Detail Report

Permit:		Static Water Lvl Ft:	10
Legacy No:		Contractor License:	
Station ID:	152510	Contractor Name:	
Compliance No:	817398	Driller Name:	?
Well Use:	19354	County:	Brevard
Type of Work:		Location State:	
Casing Depth:	20	Section:	10
Total Depth:	30	Township:	22S
Diameter:	2	Range:	35E
Completion Date:	27-JUL-90 00:00	Latitude:	283535.05718
Issue Date:		Longitude:	804825.79947
Well Street Address:			
Documents:	https://permitting.sjrwmd.com/apps/idcplg?IdcService=GET_FILE&coreContentOnly=1&RevisionSelectionMethod=Latest&allowInterrupt=1&Renderit on=Web&dDocName=EREG_1553690		
Documents URL:			

Map Key	Direction	Distance (mi)	Distance (ft)	Elevation (ft)	DB
620	NE	0.93	4,901.42	13.01	WATER WELLS

Permit:		Static Water Lvl Ft:	8
Legacy No:		Contractor License:	
Station ID:	395322	Contractor Name:	
Compliance No:	1112722	Driller Name:	?
Well Use:	19354	County:	Brevard
Type of Work:		Location State:	
Casing Depth:	0	Section:	10
Total Depth:	26	Township:	22S
Diameter:		Range:	35E
Completion Date:	20-AUG-85 00:00	Latitude:	283535.05718
Issue Date:		Longitude:	804825.79947
Well Street Address:			
Documents:	https://permitting.sjrwmd.com/apps/idcplg?IdcService=GET_FILE&coreContentOnly=1&RevisionSelectionMethod=Latest&allowInterrupt=1&dDocName=EREG_1917933		
Documents URL:			

Map Key	Direction	Distance (mi)	Distance (ft)	Elevation (ft)	DB
620	NE	0.93	4,901.42	13.01	WATER WELLS

Permit:		Static Water Lvl Ft:	7
Legacy No:		Contractor License:	
Station ID:	395305	Contractor Name:	
Compliance No:	1112705	Driller Name:	?
Well Use:	19354	County:	Brevard
Type of Work:		Location State:	

Wells and Additional Sources Detail Report

Casing Depth:	0	Section:	10
Total Depth:	30	Township:	22S
Diameter:		Range:	35E
Completion Date:	15-MAY-89 00:00	Latitude:	283535.05718
Issue Date:		Longitude:	804825.79947
Well Street Address:	625 Hanoven Dr.		
Documents:	https://permitting.sjrwmd.com/apps/idcplg?IdcService=GET_FILE&coreContentOnly=1&RevisionSelectionMethod=Latest&allowInterrupt=1&dDocName=EREG_1917916		
Documents URL:			

Map Key	Direction	Distance (mi)	Distance (ft)	Elevation (ft)	DB
620	NE	0.93	4,901.42	13.01	WATER WELLS

Permit:		Static Water Lvl Ft:	5
Legacy No:		Contractor License:	
Station ID:	288071	Contractor Name:	
Compliance No:	1005339	Driller Name:	?
Well Use:	19353	County:	Brevard
Type of Work:		Location State:	
Casing Depth:	0	Section:	10
Total Depth:	15	Township:	22S
Diameter:		Range:	35E
Completion Date:	22-MAR-93 00:00	Latitude:	283535.05718
Issue Date:		Longitude:	804825.79947
Well Street Address:			
Documents:	https://permitting.sjrwmd.com/apps/idcplg?IdcService=GET_FILE&coreContentOnly=1&RevisionSelectionMethod=Latest&allowInterrupt=1&Renderition=Web&dDocName=EREG_1810917		
Documents URL:			

Map Key	Direction	Distance (mi)	Distance (ft)	Elevation (ft)	DB
620	NE	0.93	4,901.42	13.01	WATER WELLS

Permit:		Static Water Lvl Ft:	8
Legacy No:		Contractor License:	
Station ID:	395323	Contractor Name:	
Compliance No:	1112723	Driller Name:	?
Well Use:	19354	County:	Brevard
Type of Work:		Location State:	
Casing Depth:	0	Section:	10
Total Depth:	26	Township:	22S
Diameter:		Range:	35E
Completion Date:	24-MAY-85 00:00	Latitude:	283535.05718
Issue Date:		Longitude:	804825.79947
Well Street Address:			
Documents:	https://permitting.sjrwmd.com/apps/idcplg?IdcService=GET_FILE&coreContentOnly=1&RevisionSelectionMethod=Latest&allowInterrupt=1&dDocName=EREG_1810917		
Documents URL:			

Wells and Additional Sources Detail Report

ame=EREG_1917934

Documents URL:

Map Key	Direction	Distance (mi)	Distance (ft)	Elevation (ft)	DB
620	NE	0.93	4,901.42	13.01	WATER WELLS

Permit:		Static Water Lvl Ft:	5
Legacy No:		Contractor License:	
Station ID:	93568	Contractor Name:	
Compliance No:	544953	Driller Name:	MICHAEL MEYER
Well Use:	19354	County:	Brevard
Type of Work:		Location State:	
Casing Depth:	0	Section:	10
Total Depth:	25	Township:	22S
Diameter:	0	Range:	35E
Completion Date:	11-JUN-01 00:00	Latitude:	283535.05718
Issue Date:		Longitude:	804825.79947
Well Street Address:	150 TURNER TEAL TITUSVILLE		
Documents:	https://permitting.sjrwmd.com/apps/idcplg?IdcService=GET_FILE&coreContentOnly=1&RevisionSelectionMethod=Latest&allowInterrupt=1&RenderItem=Web&dDocName=EREG_1471621		

Documents URL:

Map Key	Direction	Distance (mi)	Distance (ft)	Elevation (ft)	DB
620	NE	0.93	4,901.42	13.01	WATER WELLS

Permit:		Static Water Lvl Ft:	5
Legacy No:		Contractor License:	
Station ID:	247373	Contractor Name:	
Compliance No:	964566	Driller Name:	?
Well Use:	19354	County:	Brevard
Type of Work:		Location State:	
Casing Depth:	0	Section:	10
Total Depth:	25	Township:	22S
Diameter:	0	Range:	35E
Completion Date:	11-AUG-94 00:00	Latitude:	283535.05718
Issue Date:		Longitude:	804825.79947
Well Street Address:			
Documents:	https://permitting.sjrwmd.com/apps/idcplg?IdcService=GET_FILE&coreContentOnly=1&RevisionSelectionMethod=Latest&allowInterrupt=1&RenderItem=Web&dDocName=EREG_1770472		

Documents URL:

Map Key	Direction	Distance (mi)	Distance (ft)	Elevation (ft)	DB
620	NE	0.93	4,901.42	13.01	WATER WELLS

Permit:		Static Water Lvl Ft:	8
---------	--	----------------------	---

Wells and Additional Sources Detail Report

Legacy No:		Contractor License:	
Station ID:	153788	Contractor Name:	
Compliance No:	818676	Driller Name:	Fred Angla?
Well Use:	19354	County:	Brevard
Type of Work:		Location State:	
Casing Depth:	25	Section:	10
Total Depth:	35	Township:	22S
Diameter:	2	Range:	35E
Completion Date:	12-NOV-93 00:00	Latitude:	283535.05718
Issue Date:		Longitude:	804825.79947
Well Street Address:			
Documents:	https://permitting.sjrwmd.com/apps/idcplg?IdcService=GET_FILE&coreContentOnly=1&RevisionSelectionMethod=Latest&allowInterrupt=1&RenderItem=Web&dDocName=EREG_1528421		
Documents URL:			

Map Key	Direction	Distance (mi)	Distance (ft)	Elevation (ft)	DB
620	NE	0.93	4,901.42	13.01	WATER WELLS

Permit:		Static Water Lvl Ft:	10
Legacy No:		Contractor License:	
Station ID:	288072	Contractor Name:	
Compliance No:	1005340	Driller Name:	Steven G. Thomas?
Well Use:	19354	County:	Brevard
Type of Work:		Location State:	
Casing Depth:	0	Section:	10
Total Depth:	21	Township:	22S
Diameter:		Range:	35E
Completion Date:	03-AUG-93 00:00	Latitude:	283535.05718
Issue Date:		Longitude:	804825.79947
Well Street Address:	Titusville, FL 32780		
Documents:	https://permitting.sjrwmd.com/apps/idcplg?IdcService=GET_FILE&coreContentOnly=1&RevisionSelectionMethod=Latest&allowInterrupt=1&RenderItem=Web&dDocName=EREG_1810918		
Documents URL:			

Map Key	Direction	Distance (mi)	Distance (ft)	Elevation (ft)	DB
620	NE	0.93	4,901.42	13.01	WATER WELLS

Permit:		Static Water Lvl Ft:	10
Legacy No:		Contractor License:	
Station ID:	395369	Contractor Name:	
Compliance No:	1112769	Driller Name:	?
Well Use:	19354	County:	Brevard
Type of Work:		Location State:	
Casing Depth:	0	Section:	10
Total Depth:	91	Township:	22S

Wells and Additional Sources Detail Report

Diameter:	4	Range:	35E
Completion Date:	02-FEB-89 00:00	Latitude:	283535.05718
Issue Date:		Longitude:	804825.79947
Well Street Address:			
Documents:	https://permitting.sjrwmd.com/apps/idcplg?IdcService=GET_FILE&coreContentOnly=1&RevisionSelectionMethod=Latest&allowInterrupt=1&dDocName=EREG_1917980		
Documents URL:			

Map Key	Direction	Distance (mi)	Distance (ft)	Elevation (ft)	DB
620	NE	0.93	4,901.42	13.01	WATER WELLS

Permit:		Static Water Lvl Ft:	8
Legacy No:		Contractor License:	
Station ID:	395338	Contractor Name:	
Compliance No:	1112738	Driller Name:	?
Well Use:	0	County:	Brevard
Type of Work:		Location State:	
Casing Depth:	0	Section:	10
Total Depth:	24	Township:	22S
Diameter:		Range:	35E
Completion Date:	09-SEP-86 00:00	Latitude:	283535.05718
Issue Date:		Longitude:	804825.79947
Well Street Address:			
Documents:	https://permitting.sjrwmd.com/apps/idcplg?IdcService=GET_FILE&coreContentOnly=1&RevisionSelectionMethod=Latest&allowInterrupt=1&dDocName=EREG_1917949		
Documents URL:			

Map Key	Direction	Distance (mi)	Distance (ft)	Elevation (ft)	DB
620	NE	0.93	4,901.42	13.01	WATER WELLS

Permit:		Static Water Lvl Ft:	8
Legacy No:		Contractor License:	
Station ID:	395309	Contractor Name:	
Compliance No:	1112709	Driller Name:	
Well Use:	0	County:	Brevard
Type of Work:		Location State:	
Casing Depth:	0	Section:	10
Total Depth:	26	Township:	22S
Diameter:	2	Range:	35E
Completion Date:	23-JAN-90 00:00	Latitude:	283535.05718
Issue Date:		Longitude:	804825.79947
Well Street Address:			
Documents:	https://permitting.sjrwmd.com/apps/idcplg?IdcService=GET_FILE&coreContentOnly=1&RevisionSelectionMethod=Latest&allowInterrupt=1&dDocName=EREG_1917920		
Documents URL:			

Wells and Additional Sources Detail Report

Map Key	Direction	Distance (mi)	Distance (ft)	Elevation (ft)	DB
620	NE	0.93	4,901.42	13.01	WATER WELLS

Permit:		Static Water Lvl Ft:	12
Legacy No:		Contractor License:	
Station ID:	122736	Contractor Name:	
Compliance No:	780620	Driller Name:	Kent Bumaw
Well Use:	19354	County:	Brevard
Type of Work:		Location State:	
Casing Depth:	20	Section:	10
Total Depth:	30	Township:	22S
Diameter:	2	Range:	35E
Completion Date:	07-MAY-99 00:00	Latitude:	283535.05718
Issue Date:		Longitude:	804825.79947
Well Street Address:	159 Rooseveet St.		
Documents:	https://permitting.sjrwmd.com/apps/idcplg?IdcService=GET_FILE&coreContentOnly=1&RevisionSelectionMethod=Latest&allowInterrupt=1&RenderItem=Web&dDocName=EREG_1493763		
Documents URL:			

Map Key	Direction	Distance (mi)	Distance (ft)	Elevation (ft)	DB
620	NE	0.93	4,901.42	13.01	WATER WELLS

Permit:		Static Water Lvl Ft:	10
Legacy No:		Contractor License:	
Station ID:	209289	Contractor Name:	
Compliance No:	875116	Driller Name:	Paul Smith
Well Use:	19354	County:	Brevard
Type of Work:		Location State:	
Casing Depth:	109	Section:	10
Total Depth:	140	Township:	22S
Diameter:	2	Range:	35E
Completion Date:	24-AUG-04 00:00	Latitude:	283535.05718
Issue Date:		Longitude:	804825.79947
Well Street Address:			
Documents:	https://permitting.sjrwmd.com/apps/idcplg?IdcService=GET_FILE&coreContentOnly=1&RevisionSelectionMethod=Latest&allowInterrupt=1&RenderItem=Web&dDocName=EREG_1589633		
Documents URL:			

Map Key	Direction	Distance (mi)	Distance (ft)	Elevation (ft)	DB
620	NE	0.93	4,901.42	13.01	WATER WELLS

Permit:		Static Water Lvl Ft:	10
Legacy No:		Contractor License:	
Station ID:	395330	Contractor Name:	

Wells and Additional Sources Detail Report

Compliance No:	1112730	Driller Name:	?
Well Use:	19354	County:	Brevard
Type of Work:		Location State:	
Casing Depth:	0	Section:	10
Total Depth:	25	Township:	22S
Diameter:		Range:	35E
Completion Date:	03-JUL-86 00:00	Latitude:	283535.05718
Issue Date:		Longitude:	804825.79947
Well Street Address:			
Documents:	https://permitting.sjrwmd.com/apps/idcplg?IdcService=GET_FILE&coreContentOnly=1&RevisionSelectionMethod=Latest&allowInterrupt=1&dDocName=EREG_1917941		
Documents URL:			

Map Key	Direction	Distance (mi)	Distance (ft)	Elevation (ft)	DB
620	NE	0.93	4,901.42	13.01	WATER WELLS

Permit:		Static Water Lvl Ft:	16
Legacy No:		Contractor License:	
Station ID:	395311	Contractor Name:	
Compliance No:	1112711	Driller Name:	
Well Use:	19354	County:	Brevard
Type of Work:		Location State:	
Casing Depth:	0	Section:	10
Total Depth:	115	Township:	22S
Diameter:	2	Range:	35E
Completion Date:	05-SEP-90 00:00	Latitude:	283535.05718
Issue Date:		Longitude:	804825.79947
Well Street Address:			
Documents:	https://permitting.sjrwmd.com/apps/idcplg?IdcService=GET_FILE&coreContentOnly=1&RevisionSelectionMethod=Latest&allowInterrupt=1&dDocName=EREG_1917922		
Documents URL:			

Map Key	Direction	Distance (mi)	Distance (ft)	Elevation (ft)	DB
620	NE	0.93	4,901.42	13.01	WATER WELLS

Permit:		Static Water Lvl Ft:	0
Legacy No:		Contractor License:	
Station ID:	395342	Contractor Name:	
Compliance No:	1112742	Driller Name:	?
Well Use:	19354	County:	Brevard
Type of Work:		Location State:	FL
Casing Depth:	0	Section:	10
Total Depth:	20	Township:	22S
Diameter:	2	Range:	35E
Completion Date:	22-NOV-87 00:00	Latitude:	283535.05718

Wells and Additional Sources Detail Report

Issue Date: Longitude: 804825.79947
Well Street Address: Us #1, Titusville, FL 32780
Documents: https://permitting.sjrwmd.com/apps/idcplg?IdcService=GET_FILE&coreContentOnly=1&RevisionSelectionMethod=Latest&allowInterrupt=1&dDocName=EREG_1917953
Documents URL:

Map Key	Direction	Distance (mi)	Distance (ft)	Elevation (ft)	DB
620	NE	0.93	4,901.42	13.01	WATER WELLS

Permit:	Static Water Lvl Ft:	0	
Legacy No:	Contractor License:		
Station ID:	395345	Contractor Name:	
Compliance No:	1112745	Driller Name:	?
Well Use:	19354	County:	Brevard
Type of Work:		Location State:	FL
Casing Depth:	0	Section:	10
Total Depth:	19	Township:	22S
Diameter:	2	Range:	35E
Completion Date:	22-NOV-87 00:00	Latitude:	283535.05718
Issue Date:		Longitude:	804825.79947
Well Street Address:	Us #1, Titusville, FL 32780		
Documents:	https://permitting.sjrwmd.com/apps/idcplg?IdcService=GET_FILE&coreContentOnly=1&RevisionSelectionMethod=Latest&allowInterrupt=1&dDocName=EREG_1917956		
Documents URL:			

Map Key	Direction	Distance (mi)	Distance (ft)	Elevation (ft)	DB
620	NE	0.93	4,901.42	13.01	WATER WELLS

Permit:	Static Water Lvl Ft:	6	
Legacy No:	Contractor License:		
Station ID:	395325	Contractor Name:	
Compliance No:	1112725	Driller Name:	?
Well Use:	0	County:	Brevard
Type of Work:		Location State:	
Casing Depth:	0	Section:	10
Total Depth:	18	Township:	22S
Diameter:		Range:	35E
Completion Date:	04-OCT-85 00:00	Latitude:	283535.05718
Issue Date:		Longitude:	804825.79947
Well Street Address:			
Documents:	https://permitting.sjrwmd.com/apps/idcplg?IdcService=GET_FILE&coreContentOnly=1&RevisionSelectionMethod=Latest&allowInterrupt=1&dDocName=EREG_1917936		
Documents URL:			

Map Key	Direction	Distance (mi)	Distance (ft)	Elevation (ft)	DB
---------	-----------	---------------	---------------	----------------	----

Wells and Additional Sources Detail Report

620 NE 0.93 4,901.42 13.01 WATER WELLS

Permit: Static Water Lvl Ft: 10
Legacy No: Contractor License:
Station ID: 395331 Contractor Name:
Compliance No: 1112731 Driller Name: ?
Well Use: 19354 County: Brevard
Type of Work: Location State:
Casing Depth: 0 Section: 10
Total Depth: 26 Township: 22S
Diameter: Range: 35E
Completion Date: 26-JUN-86 00:00 Latitude: 283535.05718
Issue Date: Longitude: 804825.79947
Well Street Address:
Documents: https://permitting.sjrwmd.com/apps/idcplg?IdcService=GET_FILE&coreContentOnly=1&RevisionSelectionMethod=Latest&allowInterrupt=1&dDocName=EREG_1917942
Documents URL:

Map Key	Direction	Distance (mi)	Distance (ft)	Elevation (ft)	DB
---------	-----------	---------------	---------------	----------------	----

620 NE 0.93 4,901.42 13.01 WATER WELLS

Permit: Static Water Lvl Ft: 0
Legacy No: Contractor License:
Station ID: 167449 Contractor Name:
Compliance No: 832491 Driller Name: Brandon Selph
Well Use: 19353 County: Brevard
Type of Work: Location State:
Casing Depth: 0 Section: 10
Total Depth: 14 Township: 22S
Diameter: 0 Range: 35E
Completion Date: 07-APR-03 00:00 Latitude: 283535.05718
Issue Date: Longitude: 804825.79947
Well Street Address: 001 S Washington
Documents: https://permitting.sjrwmd.com/apps/idcplg?IdcService=GET_FILE&coreContentOnly=1&RevisionSelectionMethod=Latest&allowInterrupt=1&RenderItem=Web&dDocName=EREG_1536872
Documents URL:

Map Key	Direction	Distance (mi)	Distance (ft)	Elevation (ft)	DB
---------	-----------	---------------	---------------	----------------	----

620 NE 0.93 4,901.42 13.01 WATER WELLS

Permit: Static Water Lvl Ft: 6
Legacy No: Contractor License:
Station ID: 247378 Contractor Name:
Compliance No: 964571 Driller Name: ?
Well Use: 19354 County: Brevard

Wells and Additional Sources Detail Report

Type of Work:		Location State:	
Casing Depth:	0	Section:	10
Total Depth:	25	Township:	22S
Diameter:	8	Range:	35E
Completion Date:	23-MAY-94 00:00	Latitude:	283535.05718
Issue Date:		Longitude:	804825.79947
Well Street Address:			
Documents:	https://permitting.sjrwmd.com/apps/idcplg?IdcService=GET_FILE&coreContentOnly=1&RevisionSelectionMethod=Latest&allowInterrupt=1&Renderit on=Web&dDocName=EREG_1770477		
Documents URL:			

Map Key	Direction	Distance (mi)	Distance (ft)	Elevation (ft)	DB
620	NE	0.93	4,901.42	13.01	WATER WELLS

Permit:		Static Water Lvl Ft:	4
Legacy No:		Contractor License:	
Station ID:	122053	Contractor Name:	
Compliance No:	779928	Driller Name:	Jeff
Well Use:	19354	County:	Brevard
Type of Work:		Location State:	
Casing Depth:	30	Section:	10
Total Depth:	30	Township:	22S
Diameter:	2	Range:	35E
Completion Date:	19-MAR-02 00:00	Latitude:	283535.05718
Issue Date:		Longitude:	804825.79947
Well Street Address:	1254 S Florida Ave		
Documents:	https://permitting.sjrwmd.com/apps/idcplg?IdcService=GET_FILE&coreContentOnly=1&RevisionSelectionMethod=Latest&allowInterrupt=1&Renderit on=Web&dDocName=EREG_1496440		
Documents URL:			

Map Key	Direction	Distance (mi)	Distance (ft)	Elevation (ft)	DB
620	NE	0.93	4,901.42	13.01	WATER WELLS

Permit:		Static Water Lvl Ft:	0
Legacy No:		Contractor License:	
Station ID:	395370	Contractor Name:	
Compliance No:	1112770	Driller Name:	?
Well Use:	19354	County:	Brevard
Type of Work:		Location State:	
Casing Depth:	0	Section:	10
Total Depth:	87	Township:	22S
Diameter:	2	Range:	35E
Completion Date:	24-JAN-89 00:00	Latitude:	283535.05718
Issue Date:		Longitude:	804825.79947
Well Street Address:			

Wells and Additional Sources Detail Report

Documents: https://permitting.sjrwmd.com/apps/idcplg?IdcService=GET_FILE&coreContentOnly=1&RevisionSelectionMethod=Latest&allowInterrupt=1&dDocName=EREK_1917981

Documents URL:

Map Key	Direction	Distance (mi)	Distance (ft)	Elevation (ft)	DB
620	NE	0.93	4,901.42	13.01	WATER WELLS

Permit:		Static Water Lvl Ft:	7
Legacy No:		Contractor License:	
Station ID:	395324	Contractor Name:	
Compliance No:	1112724	Driller Name:	?
Well Use:	19354	County:	Brevard
Type of Work:		Location State:	
Casing Depth:	0	Section:	10
Total Depth:	26	Township:	22S
Diameter:		Range:	35E
Completion Date:	14-FEB-85 00:00	Latitude:	283535.05718
Issue Date:		Longitude:	804825.79947
Well Street Address:			

Documents: https://permitting.sjrwmd.com/apps/idcplg?IdcService=GET_FILE&coreContentOnly=1&RevisionSelectionMethod=Latest&allowInterrupt=1&dDocName=EREK_1917935

Documents URL:

Map Key	Direction	Distance (mi)	Distance (ft)	Elevation (ft)	DB
620	NE	0.93	4,901.42	13.01	WATER WELLS

Permit:		Static Water Lvl Ft:	7
Legacy No:		Contractor License:	
Station ID:	247375	Contractor Name:	
Compliance No:	964568	Driller Name:	Fred W Douglas?
Well Use:	19354	County:	Brevard
Type of Work:		Location State:	
Casing Depth:	0	Section:	10
Total Depth:	25	Township:	22S
Diameter:	0	Range:	35E
Completion Date:	10-MAR-94 00:00	Latitude:	283535.05718
Issue Date:		Longitude:	804825.79947
Well Street Address:			

Documents: https://permitting.sjrwmd.com/apps/idcplg?IdcService=GET_FILE&coreContentOnly=1&RevisionSelectionMethod=Latest&allowInterrupt=1&RenderItem=Web&dDocName=EREK_1770474

Documents URL:

Map Key	Direction	Distance (mi)	Distance (ft)	Elevation (ft)	DB
620	NE	0.93	4,901.42	13.01	WATER WELLS

Wells and Additional Sources Detail Report

Permit:		Static Water Lvl Ft:	10
Legacy No:		Contractor License:	
Station ID:	395319	Contractor Name:	
Compliance No:	1112719	Driller Name:	?
Well Use:	19354	County:	Brevard
Type of Work:		Location State:	
Casing Depth:	0	Section:	10
Total Depth:	115	Township:	22S
Diameter:		Range:	35E
Completion Date:	18-APR-85 00:00	Latitude:	283535.05718
Issue Date:		Longitude:	804825.79947
Well Street Address:			
Documents:	https://permitting.sjrwmd.com/apps/idcplg?IdcService=GET_FILE&coreContentOnly=1&RevisionSelectionMethod=Latest&allowInterrupt=1&dDocName=EREG_1917930		
Documents URL:			

Map Key	Direction	Distance (mi)	Distance (ft)	Elevation (ft)	DB
620	NE	0.93	4,901.42	13.01	WATER WELLS

Permit:		Static Water Lvl Ft:	5
Legacy No:		Contractor License:	
Station ID:	395318	Contractor Name:	
Compliance No:	1112718	Driller Name:	?
Well Use:	0	County:	Brevard
Type of Work:		Location State:	
Casing Depth:	0	Section:	10
Total Depth:	42	Township:	22S
Diameter:		Range:	35E
Completion Date:	18-MAR-85 00:00	Latitude:	283535.05718
Issue Date:		Longitude:	804825.79947
Well Street Address:			
Documents:	https://permitting.sjrwmd.com/apps/idcplg?IdcService=GET_FILE&coreContentOnly=1&RevisionSelectionMethod=Latest&allowInterrupt=1&dDocName=EREG_1917929		
Documents URL:			

Map Key	Direction	Distance (mi)	Distance (ft)	Elevation (ft)	DB
620	NE	0.93	4,901.42	13.01	WATER WELLS

Permit:		Static Water Lvl Ft:	6
Legacy No:		Contractor License:	
Station ID:	351275	Contractor Name:	
Compliance No:	1068659	Driller Name:	?
Well Use:	19354	County:	Brevard
Type of Work:		Location State:	

Wells and Additional Sources Detail Report

Casing Depth:	0	Section:	10
Total Depth:	25	Township:	22S
Diameter:	2	Range:	35E
Completion Date:	15-MAY-91 00:00	Latitude:	283535.05718
Issue Date:		Longitude:	804825.79947
Well Street Address:			
Documents:	https://permitting.sjrwmd.com/apps/idcplg?IdcService=GET_FILE&coreContentOnly=1&RevisionSelectionMethod=Latest&allowInterrupt=1&dDocName=EREG_1874395		
Documents URL:			

Map Key	Direction	Distance (mi)	Distance (ft)	Elevation (ft)	DB
620	NE	0.93	4,901.42	13.01	WATER WELLS

Permit:		Static Water Lvl Ft:	12
Legacy No:		Contractor License:	
Station ID:	395313	Contractor Name:	
Compliance No:	1112713	Driller Name:	?
Well Use:	19354	County:	Brevard
Type of Work:		Location State:	
Casing Depth:	0	Section:	10
Total Depth:	120	Township:	22S
Diameter:		Range:	35E
Completion Date:	26-MAR-90 00:00	Latitude:	283535.05718
Issue Date:		Longitude:	804825.79947
Well Street Address:			
Documents:	https://permitting.sjrwmd.com/apps/idcplg?IdcService=GET_FILE&coreContentOnly=1&RevisionSelectionMethod=Latest&allowInterrupt=1&dDocName=EREG_1917924		
Documents URL:			

Map Key	Direction	Distance (mi)	Distance (ft)	Elevation (ft)	DB
620	NE	0.93	4,901.42	13.01	WATER WELLS

Permit:		Static Water Lvl Ft:	0
Legacy No:		Contractor License:	
Station ID:	395344	Contractor Name:	
Compliance No:	1112744	Driller Name:	?
Well Use:	19354	County:	Brevard
Type of Work:		Location State:	FL
Casing Depth:	0	Section:	10
Total Depth:	18	Township:	22S
Diameter:	2	Range:	35E
Completion Date:	22-NOV-87 00:00	Latitude:	283535.05718
Issue Date:		Longitude:	804825.79947
Well Street Address:	Us #1, Titusville, FL 32780		
Documents:	https://permitting.sjrwmd.com/apps/idcplg?IdcService=GET_FILE&coreContentOnly=1&RevisionSelectionMethod=Latest&allowInterrupt=1&dDocName=EREG_1917924		

Wells and Additional Sources Detail Report

ame=EREG_1917955

Documents URL:

Map Key	Direction	Distance (mi)	Distance (ft)	Elevation (ft)	DB
620	NE	0.93	4,901.42	13.01	WATER WELLS

Permit:		Static Water Lvl Ft:	8
Legacy No:		Contractor License:	
Station ID:	395365	Contractor Name:	
Compliance No:	1112765	Driller Name:	?
Well Use:	19354	County:	Brevard
Type of Work:		Location State:	FL
Casing Depth:	0	Section:	10
Total Depth:	25	Township:	22S
Diameter:	2	Range:	35E
Completion Date:	04-MAY-89 00:00	Latitude:	283535.05718
Issue Date:		Longitude:	804825.79947
Well Street Address:	901 Baneur, Titusville, FL 32780		
Documents:	https://permitting.sjrwmd.com/apps/idcplg?IdcService=GET_FILE&coreContentOnly=1&RevisionSelectionMethod=Latest&allowInterrupt=1&dDocName=EREG_1917976		

Documents URL:

Map Key	Direction	Distance (mi)	Distance (ft)	Elevation (ft)	DB
620	NE	0.93	4,901.42	13.01	WATER WELLS

Permit:		Static Water Lvl Ft:	9
Legacy No:		Contractor License:	
Station ID:	395312	Contractor Name:	
Compliance No:	1112712	Driller Name:	
Well Use:	19354	County:	Brevard
Type of Work:		Location State:	
Casing Depth:	0	Section:	10
Total Depth:	25	Township:	22S
Diameter:	2	Range:	35E
Completion Date:	18-APR-90 00:00	Latitude:	283535.05718
Issue Date:		Longitude:	804825.79947
Well Street Address:			
Documents:	https://permitting.sjrwmd.com/apps/idcplg?IdcService=GET_FILE&coreContentOnly=1&RevisionSelectionMethod=Latest&allowInterrupt=1&dDocName=EREG_1917923		

Documents URL:

Map Key	Direction	Distance (mi)	Distance (ft)	Elevation (ft)	DB
620	NE	0.93	4,901.42	13.01	WATER WELLS

Permit:	Static Water Lvl Ft:	7
---------	----------------------	---

Wells and Additional Sources Detail Report

Legacy No:		Contractor License:	
Station ID:	395321	Contractor Name:	
Compliance No:	1112721	Driller Name:	?
Well Use:	0	County:	Brevard
Type of Work:		Location State:	
Casing Depth:	0	Section:	10
Total Depth:	27	Township:	22S
Diameter:		Range:	35E
Completion Date:	12-AUG-85 00:00	Latitude:	283535.05718
Issue Date:		Longitude:	804825.79947
Well Street Address:			
Documents:	https://permitting.sjrwmd.com/apps/idcplg?IdcService=GET_FILE&coreContentOnly=1&RevisionSelectionMethod=Latest&allowInterrupt=1&dDocName=EREG_1917932		
Documents URL:			

Map Key	Direction	Distance (mi)	Distance (ft)	Elevation (ft)	DB
620	NE	0.93	4,901.42	13.01	WATER WELLS

Permit:		Static Water Lvl Ft:	8
Legacy No:		Contractor License:	
Station ID:	395334	Contractor Name:	
Compliance No:	1112734	Driller Name:	?
Well Use:	19354	County:	Brevard
Type of Work:		Location State:	
Casing Depth:	0	Section:	10
Total Depth:	20	Township:	22S
Diameter:		Range:	35E
Completion Date:	14-MAY-86 00:00	Latitude:	283535.05718
Issue Date:		Longitude:	804825.79947
Well Street Address:			
Documents:	https://permitting.sjrwmd.com/apps/idcplg?IdcService=GET_FILE&coreContentOnly=1&RevisionSelectionMethod=Latest&allowInterrupt=1&dDocName=EREG_1917945		
Documents URL:			

Map Key	Direction	Distance (mi)	Distance (ft)	Elevation (ft)	DB
620	NE	0.93	4,901.42	13.01	WATER WELLS

Permit:		Static Water Lvl Ft:	15
Legacy No:		Contractor License:	
Station ID:	395349	Contractor Name:	
Compliance No:	1112749	Driller Name:	
Well Use:	0	County:	Brevard
Type of Work:		Location State:	FL
Casing Depth:	0	Section:	10
Total Depth:	128	Township:	22S

Wells and Additional Sources Detail Report

Diameter: Range: 35E
Completion Date: 05-JAN-87 00:00 Latitude: 283535.05718
Issue Date: Longitude: 804825.79947
Well Street Address: La Cita Golf Course - Conntry Club Dr, Titusville, FL
Documents: https://permitting.sjrwmd.com/apps/idcplg?IdcService=GET_FILE&coreContentOnly=1&RevisionSelectionMethod=Latest&allowInterrupt=1&dDocName=EREG_1917960
Documents URL:

Map Key	Direction	Distance (mi)	Distance (ft)	Elevation (ft)	DB
620	NE	0.93	4,901.42	13.01	WATER WELLS

Permit: Static Water Lvl Ft: 6
Legacy No: Contractor License:
Station ID: 209906 Contractor Name:
Compliance No: 875733 Driller Name: Paul Smith
Well Use: 19354 County: Brevard
Type of Work: Location State:
Casing Depth: 25 Section: 10
Total Depth: 25 Township: 22S
Diameter: 2 Range: 35E
Completion Date: 01-MAR-04 00:00 Latitude: 283535.05718
Issue Date: Longitude: 804825.79947
Well Street Address:
Documents: https://permitting.sjrwmd.com/apps/idcplg?IdcService=GET_FILE&coreContentOnly=1&RevisionSelectionMethod=Latest&allowInterrupt=1&Renderit=Web&dDocName=EREG_1582367
Documents URL:

Map Key	Direction	Distance (mi)	Distance (ft)	Elevation (ft)	DB
620	NE	0.93	4,901.42	13.01	WATER WELLS

Permit: Static Water Lvl Ft: 8
Legacy No: Contractor License:
Station ID: 395347 Contractor Name:
Compliance No: 1112747 Driller Name: ?
Well Use: 19354 County: Brevard
Type of Work: Location State: FL
Casing Depth: 0 Section: 10
Total Depth: 19 Township: 22S
Diameter: 2 Range: 35E
Completion Date: 22-NOV-87 00:00 Latitude: 283535.05718
Issue Date: Longitude: 804825.79947
Well Street Address: Us #1, Titusville, FL 32780
Documents: https://permitting.sjrwmd.com/apps/idcplg?IdcService=GET_FILE&coreContentOnly=1&RevisionSelectionMethod=Latest&allowInterrupt=1&dDocName=EREG_1917958
Documents URL:

Wells and Additional Sources Detail Report

Map Key	Direction	Distance (mi)	Distance (ft)	Elevation (ft)	DB
620	NE	0.93	4,901.42	13.01	WATER WELLS

Permit:		Static Water Lvl Ft:	22
Legacy No:		Contractor License:	
Station ID:	349144	Contractor Name:	
Compliance No:	1066527	Driller Name:	?
Well Use:	0	County:	Brevard
Type of Work:		Location State:	FL
Casing Depth:	0	Section:	10
Total Depth:	110	Township:	22S
Diameter:		Range:	35E
Completion Date:	01-MAR-91 00:00	Latitude:	283535.05718
Issue Date:		Longitude:	804825.79947
Well Street Address:	Coirot Of Treemot Moogan, Mim, FL		
Documents:	https://permitting.sjrwmd.com/apps/idcplg?IdcService=GET_FILE&coreContentOnly=1&RevisionSelectionMethod=Latest&allowInterrupt=1&dDocName=EREG_1872305		
Documents URL:			

Map Key	Direction	Distance (mi)	Distance (ft)	Elevation (ft)	DB
620	NE	0.93	4,901.42	13.01	WATER WELLS

Permit:		Static Water Lvl Ft:	12
Legacy No:		Contractor License:	
Station ID:	395332	Contractor Name:	
Compliance No:	1112732	Driller Name:	?
Well Use:	19354	County:	Brevard
Type of Work:		Location State:	
Casing Depth:	0	Section:	10
Total Depth:	125	Township:	22S
Diameter:	2	Range:	35E
Completion Date:	29-AUG-91 00:00	Latitude:	283535.05718
Issue Date:		Longitude:	804825.79947
Well Street Address:			
Documents:	https://permitting.sjrwmd.com/apps/idcplg?IdcService=GET_FILE&coreContentOnly=1&RevisionSelectionMethod=Latest&allowInterrupt=1&dDocName=EREG_1917943		
Documents URL:			

Map Key	Direction	Distance (mi)	Distance (ft)	Elevation (ft)	DB
620	NE	0.93	4,901.42	13.01	WATER WELLS

Permit:		Static Water Lvl Ft:	0
Legacy No:		Contractor License:	
Station ID:	167584	Contractor Name:	

Wells and Additional Sources Detail Report

Compliance No:	832626	Driller Name:	Paul E. Maynard Jr.
Well Use:	19353	County:	Brevard
Type of Work:		Location State:	
Casing Depth:	15	Section:	10
Total Depth:	15	Township:	22S
Diameter:	2	Range:	35E
Completion Date:	05-MAY-03 00:00	Latitude:	283535.05718
Issue Date:		Longitude:	804825.79947
Well Street Address:	Bnd of N Bourd Haan Ter		
Documents:	https://permitting.sjrwmd.com/apps/idcplg?IdcService=GET_FILE&coreContentOnly=1&RevisionSelectionMethod=Latest&allowInterrupt=1&Renderit on=Web&dDocName=EREG_1537455		
Documents URL:			

Map Key	Direction	Distance (mi)	Distance (ft)	Elevation (ft)	DB
620	NE	0.93	4,901.42	13.01	WATER WELLS

Permit:		Static Water Lvl Ft:	12
Legacy No:		Contractor License:	
Station ID:	122356	Contractor Name:	
Compliance No:	780231	Driller Name:	Kent Bursaw
Well Use:	19354	County:	Brevard
Type of Work:		Location State:	
Casing Depth:	20	Section:	10
Total Depth:	30	Township:	22S
Diameter:	2	Range:	35E
Completion Date:	07-MAY-99 00:00	Latitude:	283535.05718
Issue Date:		Longitude:	804825.79947
Well Street Address:	159 Rooseveet St		
Documents:	https://permitting.sjrwmd.com/apps/idcplg?IdcService=GET_FILE&coreContentOnly=1&RevisionSelectionMethod=Latest&allowInterrupt=1&Renderit on=Web&dDocName=EREG_1496217		
Documents URL:			

Map Key	Direction	Distance (mi)	Distance (ft)	Elevation (ft)	DB
620	NE	0.93	4,901.42	13.01	WATER WELLS

Permit:		Static Water Lvl Ft:	0
Legacy No:		Contractor License:	
Station ID:	395346	Contractor Name:	
Compliance No:	1112746	Driller Name:	?
Well Use:	19354	County:	Brevard
Type of Work:		Location State:	FL
Casing Depth:	0	Section:	10
Total Depth:	20	Township:	22S
Diameter:	2	Range:	35E
Completion Date:	22-NOV-87 00:00	Latitude:	283535.05718

Wells and Additional Sources Detail Report

Issue Date: Longitude: 804825.79947
Well Street Address: Us #1, Titusville, FL 32780
Documents: https://permitting.sjrwmd.com/apps/idcplg?IdcService=GET_FILE&coreContentOnly=1&RevisionSelectionMethod=Latest&allowInterrupt=1&dDocName=EREG_1917957
Documents URL:

Map Key	Direction	Distance (mi)	Distance (ft)	Elevation (ft)	DB
620	NE	0.93	4,901.42	13.01	WATER WELLS

Permit: Static Water Lvl Ft: 8
Legacy No: Contractor License:
Station ID: 395326 Contractor Name:
Compliance No: 1112726 Driller Name: ?
Well Use: 19354 County: Brevard
Type of Work: Location State:
Casing Depth: 0 Section: 10
Total Depth: 22 Township: 22S
Diameter: Range: 35E
Completion Date: 18-OCT-85 00:00 Latitude: 283535.05718
Issue Date: Longitude: 804825.79947
Well Street Address:
Documents: https://permitting.sjrwmd.com/apps/idcplg?IdcService=GET_FILE&coreContentOnly=1&RevisionSelectionMethod=Latest&allowInterrupt=1&dDocName=EREG_1917937
Documents URL:

Map Key	Direction	Distance (mi)	Distance (ft)	Elevation (ft)	DB
620	NE	0.93	4,901.42	13.01	WATER WELLS

Permit: Static Water Lvl Ft: 5
Legacy No: Contractor License:
Station ID: 264974 Contractor Name:
Compliance No: 982213 Driller Name: Michael G Meyer?
Well Use: 19354 County: Brevard
Type of Work: Location State:
Casing Depth: 0 Section: 10
Total Depth: 25 Township: 22S
Diameter: 0 Range: 35E
Completion Date: 15-JUN-95 00:00 Latitude: 283535.05718
Issue Date: Longitude: 804825.79947
Well Street Address:
Documents: https://permitting.sjrwmd.com/apps/idcplg?IdcService=GET_FILE&coreContentOnly=1&RevisionSelectionMethod=Latest&allowInterrupt=1&RenderItem=Web&dDocName=EREG_1787842
Documents URL:

Map Key	Direction	Distance (mi)	Distance (ft)	Elevation (ft)	DB
---------	-----------	---------------	---------------	----------------	----

Wells and Additional Sources Detail Report

620 NE 0.93 4,901.42 13.01 WATER WELLS

Permit: Static Water Lvl Ft: 9
Legacy No: Contractor License:
Station ID: 395308 Contractor Name:
Compliance No: 1112708 Driller Name:
Well Use: 19354 County: Brevard
Type of Work: Location State:
Casing Depth: 0 Section: 10
Total Depth: 25 Township: 22S
Diameter: 2 Range: 35E
Completion Date: 19-JUN-90 00:00 Latitude: 283535.05718
Issue Date: Longitude: 804825.79947
Well Street Address:
Documents: https://permitting.sjrwmd.com/apps/idcplg?IdcService=GET_FILE&coreContentOnly=1&RevisionSelectionMethod=Latest&allowInterrupt=1&dDocName=EREG_1917919
Documents URL:

Map Key	Direction	Distance (mi)	Distance (ft)	Elevation (ft)	DB
---------	-----------	---------------	---------------	----------------	----

620 NE 0.93 4,901.42 13.01 WATER WELLS

Permit: Static Water Lvl Ft: 6
Legacy No: Contractor License:
Station ID: 122437 Contractor Name:
Compliance No: 780312 Driller Name: Paul Smith
Well Use: 19354 County: Brevard
Type of Work: Location State:
Casing Depth: 25 Section: 10
Total Depth: 25 Township: 22S
Diameter: 2 Range: 35E
Completion Date: 09-SEP-96 00:00 Latitude: 283535.05718
Issue Date: Longitude: 804825.79947
Well Street Address: 160 Paik Lane
Documents: https://permitting.sjrwmd.com/apps/idcplg?IdcService=GET_FILE&coreContentOnly=1&RevisionSelectionMethod=Latest&allowInterrupt=1&RenderItem=Web&dDocName=EREG_1497904
Documents URL:

Map Key	Direction	Distance (mi)	Distance (ft)	Elevation (ft)	DB
---------	-----------	---------------	---------------	----------------	----

621 WSW 0.93 4,928.06 18.76 WATER WELLS

Permit: Static Water Lvl Ft: 7
Legacy No: Contractor License:
Station ID: 255721 Contractor Name:
Compliance No: 972915 Driller Name: ?
Well Use: 19356 County: Brevard

Wells and Additional Sources Detail Report

Type of Work:		Location State:	FL
Casing Depth:	0	Section:	17
Total Depth:	30	Township:	22S
Diameter:	2	Range:	35E
Completion Date:	05-MAR-96 00:00	Latitude:	283441.32574
Issue Date:		Longitude:	805010.59418
Well Street Address:	2650 Tomoke Ave, Titusville, FL 32780		
Documents:	https://permitting.sjrwmd.com/apps/idcplg?IdcService=GET_FILE&coreContentOnly=1&RevisionSelectionMethod=Latest&allowInterrupt=1&RenderItem=Web&dDocName=EREG_1778649		
Documents URL:			

Map Key	Direction	Distance (mi)	Distance (ft)	Elevation (ft)	DB
622	NNE	0.94	4,946.70	13.60	WATER WELLS

Permit:		Static Water Lvl Ft:	0
Legacy No:		Contractor License:	
Station ID:	264980	Contractor Name:	
Compliance No:	982219	Driller Name:	?
Well Use:	19354	County:	Brevard
Type of Work:		Location State:	FL
Casing Depth:	0	Section:	10
Total Depth:	30	Township:	22S
Diameter:	0	Range:	35E
Completion Date:	08-JUN-95 00:00	Latitude:	283546.23637
Issue Date:		Longitude:	804839.62369
Well Street Address:	832 Sycamore Ave., Titusville, FL 32780		
Documents:	https://permitting.sjrwmd.com/apps/idcplg?IdcService=GET_FILE&coreContentOnly=1&RevisionSelectionMethod=Latest&allowInterrupt=1&RenderItem=Web&dDocName=EREG_1787848		
Documents URL:			

Map Key	Direction	Distance (mi)	Distance (ft)	Elevation (ft)	DB
623	SSW	0.95	5,013.13	27.56	WATER WELLS

Permit:		Static Water Lvl Ft:	15
Legacy No:		Contractor License:	
Station ID:	264818	Contractor Name:	
Compliance No:	982057	Driller Name:	?
Well Use:	19354	County:	Brevard
Type of Work:		Location State:	FL
Casing Depth:	0	Section:	16
Total Depth:	25	Township:	22S
Diameter:	0	Range:	35E
Completion Date:	20-OCT-95 00:00	Latitude:	283409.01247
Issue Date:		Longitude:	804930.61524
Well Street Address:	3820 Summer Terr., Titusville, FL 32780		

Wells and Additional Sources Detail Report

Documents: https://permitting.sjrwmd.com/apps/idcplg?IdcService=GET_FILE&coreContentOnly=1&RevisionSelectionMethod=Latest&allowInterrupt=1&RenderItem=Web&dDocName=EREG_1787686

Documents URL:

Map Key	Direction	Distance (mi)	Distance (ft)	Elevation (ft)	DB
624	NNW	0.95	4,994.77	23.72	WATER WELLS

Permit:		Static Water Lvl Ft:	
Legacy No:		Contractor License:	
Station ID:	473810	Contractor Name:	
Compliance No:	1344615	Driller Name:	Paul Smith
Well Use:	3643	County:	Brevard
Type of Work:		Location State:	
Casing Depth:	84	Section:	9
Total Depth:	100	Township:	22S
Diameter:	2	Range:	35E
Completion Date:	01-JUL-05 00:00	Latitude:	
Issue Date:		Longitude:	
Well Street Address:	1525 Date Drive; Titusville; FL -		
Documents:	https://permitting.sjrwmd.com/apps/idcplg?IdcService=GET_FILE&coreContentOnly=1&RevisionSelectionMethod=Latest&allowInterrupt=1&dDocName=EREG_6636002		

Documents URL:

Map Key	Direction	Distance (mi)	Distance (ft)	Elevation (ft)	DB
625	NNW	0.95	5,029.25	24.44	WATER WELLS

Permit:		Static Water Lvl Ft:	15
Legacy No:		Contractor License:	
Station ID:	226827	Contractor Name:	
Compliance No:	894990	Driller Name:	Peter Lankeran?
Well Use:	19354	County:	Brevard
Type of Work:		Location State:	
Casing Depth:	84	Section:	9
Total Depth:	100	Township:	22S
Diameter:	2	Range:	35E
Completion Date:	20-JUL-04 00:00	Latitude:	283553.49178
Issue Date:		Longitude:	804929.08564
Well Street Address:	1495 Banona		
Documents:	https://permitting.sjrwmd.com/apps/idcplg?IdcService=GET_FILE&coreContentOnly=1&RevisionSelectionMethod=Latest&allowInterrupt=1&RenderItem=Web&dDocName=EREG_1603276		

Documents URL:

Map Key	Direction	Distance (mi)	Distance (ft)	Elevation (ft)	DB
626	NW	0.92	4,832.01	25.37	WATER WELLS

Wells and Additional Sources Detail Report

Permit:		Static Water Lvl Ft:	0
Legacy No:		Contractor License:	
Station ID:	288036	Contractor Name:	
Compliance No:	1005304	Driller Name:	?
Well Use:	19354	County:	Brevard
Type of Work:		Location State:	
Casing Depth:	0	Section:	16
Total Depth:	25	Township:	22S
Diameter:		Range:	35E
Completion Date:	11-MAY-93 00:00	Latitude:	283545.58888
Issue Date:		Longitude:	804948.55134
Well Street Address:	1600 Country Ln, Titus		
Documents:	https://permitting.sjrwmd.com/apps/idcplg?IdcService=GET_FILE&coreContentOnly=1&RevisionSelectionMethod=Latest&allowInterrupt=1&Renderit on=Web&dDocName=EREGL1810882		
Documents URL:			

Map Key	Direction	Distance (mi)	Distance (ft)	Elevation (ft)	DB
627	SE	0.91	4,828.84	12.49	WATER WELLS

Permit:		Static Water Lvl Ft:	7
Legacy No:		Contractor License:	
Station ID:	395716	Contractor Name:	
Compliance No:	1113116	Driller Name:	?
Well Use:	19354	County:	Brevard
Type of Work:		Location State:	
Casing Depth:	0	Section:	15
Total Depth:	85	Township:	22S
Diameter:	2	Range:	35E
Completion Date:	15-JAN-88 00:00	Latitude:	283429.53859
Issue Date:		Longitude:	804823.3064
Well Street Address:	3560 Oakhill Dr.		
Documents:	https://permitting.sjrwmd.com/apps/idcplg?IdcService=GET_FILE&coreContentOnly=1&RevisionSelectionMethod=Latest&allowInterrupt=1&dDocName=EREGL1918326		
Documents URL:			

Map Key	Direction	Distance (mi)	Distance (ft)	Elevation (ft)	DB
628	NNW	0.94	4,984.04	26.13	WATER WELLS

Permit:		Static Water Lvl Ft:	6
Legacy No:		Contractor License:	
Station ID:	139915	Contractor Name:	
Compliance No:	801023	Driller Name:	Keith Barnes?
Well Use:	19354	County:	Brevard
Type of Work:		Location State:	

Wells and Additional Sources Detail Report

Casing Depth:	32	Section:	9
Total Depth:	40	Township:	22S
Diameter:	2	Range:	35E
Completion Date:	22-AUG-05 00:00	Latitude:	283552.19347
Issue Date:		Longitude:	804934.2413
Well Street Address:	1491 Blueberry Dr		
Documents:	https://permitting.sjrwmd.com/apps/idcplg?IdcService=GET_FILE&coreContentOnly=1&RevisionSelectionMethod=Latest&allowInterrupt=1&RenderItem=Web&dDocName=EREG_1517424		
Documents URL:			

Map Key	Direction	Distance (mi)	Distance (ft)	Elevation (ft)	DB
629	SSE	0.94	4,976.26	21.71	WATER WELLS

Permit:		Static Water Lvl Ft:	7
Legacy No:		Contractor License:	
Station ID:	247232	Contractor Name:	
Compliance No:	964425	Driller Name:	Pete L.?
Well Use:	19354	County:	Brevard
Type of Work:		Location State:	
Casing Depth:	0	Section:	15
Total Depth:	120	Township:	22S
Diameter:	0	Range:	35E
Completion Date:	11-JAN-95 00:00	Latitude:	283410.57199
Issue Date:		Longitude:	804850.47891
Well Street Address:	Rainey Road 3545		
Documents:	https://permitting.sjrwmd.com/apps/idcplg?IdcService=GET_FILE&coreContentOnly=1&RevisionSelectionMethod=Latest&allowInterrupt=1&RenderItem=Web&dDocName=EREG_1770334		
Documents URL:			

Map Key	Direction	Distance (mi)	Distance (ft)	Elevation (ft)	DB
630	NNW	0.94	4,989.41	25.51	WATER WELLS

Permit:		Static Water Lvl Ft:	
Legacy No:		Contractor License:	
Station ID:	473802	Contractor Name:	
Compliance No:	1344607	Driller Name:	Keith Barnes
Well Use:	3643	County:	Brevard
Type of Work:		Location State:	
Casing Depth:	30	Section:	9
Total Depth:	38	Township:	22S
Diameter:	2	Range:	35E
Completion Date:	01-JUL-05 00:00	Latitude:	
Issue Date:		Longitude:	
Well Street Address:	1490 Blueberry Dr.; ; FL -		
Documents:	https://permitting.sjrwmd.com/apps/idcplg?		

Wells and Additional Sources Detail Report

IdcService=GET_FILE&coreContentOnly=1&RevisionSelectionMethod=Latest&allowInterrupt=1&dDocName=EREG_6635955

Documents URL:

Map Key	Direction	Distance (mi)	Distance (ft)	Elevation (ft)	DB
631	N	0.98	5,172.69	24.59	WATER WELLS

Permit:		Static Water Lvl Ft:	5
Legacy No:		Contractor License:	
Station ID:	124725	Contractor Name:	
Compliance No:	782659	Driller Name:	Kent Burnaw
Well Use:	19354	County:	Brevard
Type of Work:		Location State:	
Casing Depth:	20	Section:	9
Total Depth:	30	Township:	22S
Diameter:	2	Range:	35E
Completion Date:	04-JUN-99 00:00	Latitude:	283555.53395
Issue Date:		Longitude:	804913.32851
Well Street Address:	1405 Barna Ave		
Documents:	https://permitting.sjrwmd.com/apps/idcplg?IdcService=GET_FILE&coreContentOnly=1&RevisionSelectionMethod=Latest&allowInterrupt=1&RenderItem=Web&dDocName=EREG_1502016		

Documents URL:

Map Key	Direction	Distance (mi)	Distance (ft)	Elevation (ft)	DB
632	N	0.98	5,176.89	28.16	WATER WELLS

Permit:		Static Water Lvl Ft:	0
Legacy No:		Contractor License:	
Station ID:	153004	Contractor Name:	
Compliance No:	817892	Driller Name:	Keith Barnes?
Well Use:	19354	County:	Brevard
Type of Work:		Location State:	
Casing Depth:	20	Section:	9
Total Depth:	30	Township:	22S
Diameter:	2	Range:	35E
Completion Date:	26-JAN-99 00:00	Latitude:	283555.52819
Issue Date:		Longitude:	804916.46713
Well Street Address:	1395 Thornton Ave		
Documents:	https://permitting.sjrwmd.com/apps/idcplg?IdcService=GET_FILE&coreContentOnly=1&RevisionSelectionMethod=Latest&allowInterrupt=1&RenderItem=Web&dDocName=EREG_1529576		

Documents URL:

Map Key	Direction	Distance (mi)	Distance (ft)	Elevation (ft)	DB
633	NE	0.95	4,990.89	13.29	WATER WELLS

Wells and Additional Sources Detail Report

Permit:		Static Water Lvl Ft:	5
Legacy No:		Contractor License:	
Station ID:	226766	Contractor Name:	
Compliance No:	894929	Driller Name:	Fred Gumieny Jr.
Well Use:	3070	County:	Brevard
Type of Work:		Location State:	
Casing Depth:	32	Section:	10
Total Depth:	32	Township:	22S
Diameter:	2	Range:	35E
Completion Date:	28-JUL-04 00:00	Latitude:	283546.04212
Issue Date:		Longitude:	804838.32866
Well Street Address:	835 Sycamore St		
Documents:	https://permitting.sjrwmd.com/apps/idcplg?IdcService=GET_FILE&coreContentOnly=1&RevisionSelectionMethod=Latest&allowInterrupt=1&Renderit on=Web&dDocName=EREG_1603963		
Documents URL:			

Map Key	Direction	Distance (mi)	Distance (ft)	Elevation (ft)	DB
633	NE	0.95	4,990.89	13.29	WATER WELLS

Permit:		Static Water Lvl Ft:	5
Legacy No:		Contractor License:	
Station ID:	226784	Contractor Name:	
Compliance No:	894947	Driller Name:	Fred Gumieny Jr.
Well Use:	19354	County:	Brevard
Type of Work:		Location State:	
Casing Depth:	30	Section:	10
Total Depth:	30	Township:	22S
Diameter:	2	Range:	35E
Completion Date:	28-JUL-04 00:00	Latitude:	283546.04212
Issue Date:		Longitude:	804838.32866
Well Street Address:	835 Sycamore St		
Documents:	https://permitting.sjrwmd.com/apps/idcplg?IdcService=GET_FILE&coreContentOnly=1&RevisionSelectionMethod=Latest&allowInterrupt=1&Renderit on=Web&dDocName=EREG_1605280		
Documents URL:			

Map Key	Direction	Distance (mi)	Distance (ft)	Elevation (ft)	DB
634	SSW	0.96	5,061.67	28.18	WATER WELLS

Permit:		Static Water Lvl Ft:	16
Legacy No:		Contractor License:	
Station ID:	299043	Contractor Name:	
Compliance No:	1016313	Driller Name:	Mike
Well Use:	19352	County:	Brevard
Type of Work:		Location State:	FL
Casing Depth:	0	Section:	21

Wells and Additional Sources Detail Report

Total Depth:	35	Township:	22S
Diameter:	2	Range:	35E
Completion Date:	24-APR-90 00:00	Latitude:	283408.55494
Issue Date:		Longitude:	804930.79182
Well Street Address:	3890 Summer Terrace, Titusville, FL 32780		
Documents:	https://permitting.sjrwmd.com/apps/idcplg?IdcService=GET_FILE&coreContentOnly=1&RevisionSelectionMethod=Latest&allowInterrupt=1&RenderItem=Web&dDocName=EREG_1821781		
Documents URL:			

Map Key	Direction	Distance (mi)	Distance (ft)	Elevation (ft)	DB
635	SSW	0.96	5,082.16	25.64	WATER WELLS

Permit:	Static Water Lvl Ft:	12	
Legacy No:	Contractor License:		
Station ID:	291254	Contractor Name:	
Compliance No:	1008524	Driller Name:	Edy C Y?
Well Use:	19354	County:	Brevard
Type of Work:		Location State:	FL
Casing Depth:	0	Section:	22
Total Depth:	25	Township:	22S
Diameter:	2	Range:	35E
Completion Date:	14-JAN-92 00:00	Latitude:	283407.74984
Issue Date:		Longitude:	804927.34532
Well Street Address:	3835 Valley Lane, Titusville, FL 32780		
Documents:	https://permitting.sjrwmd.com/apps/idcplg?IdcService=GET_FILE&coreContentOnly=1&RevisionSelectionMethod=Latest&allowInterrupt=1&RenderItem=Web&dDocName=EREG_1814082		
Documents URL:			

Map Key	Direction	Distance (mi)	Distance (ft)	Elevation (ft)	DB
636	NE	0.95	5,002.25	13.29	WATER WELLS

Permit:	Static Water Lvl Ft:	10	
Legacy No:	Contractor License:		
Station ID:	473809	Contractor Name:	
Compliance No:	1344614	Driller Name:	Paul Smith
Well Use:	3643	County:	Brevard
Type of Work:		Location State:	
Casing Depth:	27	Section:	10
Total Depth:	47	Township:	22S
Diameter:	4	Range:	35E
Completion Date:	09-JUN-05 00:00	Latitude:	
Issue Date:		Longitude:	
Well Street Address:	835 Sycamore Street; Titusville; FL -		
Documents:	https://permitting.sjrwmd.com/apps/idcplg?IdcService=GET_FILE&coreContentOnly=1&RevisionSelectionMethod=Latest&allowInterrupt=1&dDocName=EREG_6635999		

Wells and Additional Sources Detail Report

Documents URL:

Map Key	Direction	Distance (mi)	Distance (ft)	Elevation (ft)	DB
637	ESE	0.93	4,910.60	9.87	WATER WELLS

Permit:		Static Water Lvl Ft:	0
Legacy No:		Contractor License:	
Station ID:	209832	Contractor Name:	
Compliance No:	875659	Driller Name:	Elliott Gulbrand?
Well Use:	0	County:	Brevard
Type of Work:		Location State:	
Casing Depth:	0	Section:	15
Total Depth:	0	Township:	22S
Diameter:	0	Range:	35E
Completion Date:	18-JUN-04 00:00	Latitude:	283447.96029
Issue Date:		Longitude:	804813.17283
Well Street Address:	3205 Royal Palm Ct.		
Documents:	https://permitting.sjrwmd.com/apps/idcplg?IdcService=GET_FILE&coreContentOnly=1&RevisionSelectionMethod=Latest&allowInterrupt=1&RenderItem=Web&dDocName=EREG_1591770		

Documents URL:

Map Key	Direction	Distance (mi)	Distance (ft)	Elevation (ft)	DB
637	ESE	0.93	4,910.60	9.87	WATER WELLS

Permit:		Static Water Lvl Ft:	0
Legacy No:		Contractor License:	
Station ID:	209176	Contractor Name:	
Compliance No:	875003	Driller Name:	Brian Cook?
Well Use:	19354	County:	Brevard
Type of Work:		Location State:	
Casing Depth:	20	Section:	15
Total Depth:	27	Township:	22S
Diameter:	2	Range:	35E
Completion Date:	18-JUN-04 00:00	Latitude:	283447.96029
Issue Date:		Longitude:	804813.17283
Well Street Address:	3205 Royal Palm Ct.		
Documents:	https://permitting.sjrwmd.com/apps/idcplg?IdcService=GET_FILE&coreContentOnly=1&RevisionSelectionMethod=Latest&allowInterrupt=1&RenderItem=Web&dDocName=EREG_1590195		

Documents URL:

Map Key	Direction	Distance (mi)	Distance (ft)	Elevation (ft)	DB
638	SSW	0.96	5,061.92	25.63	WATER WELLS

Permit:		Static Water Lvl Ft:	15
Legacy No:		Contractor License:	

Wells and Additional Sources Detail Report

Station ID:	124231	Contractor Name:	
Compliance No:	782140	Driller Name:	Willie T Chuck?
Well Use:	19354	County:	Brevard
Type of Work:		Location State:	
Casing Depth:	27	Section:	21
Total Depth:	32	Township:	22S
Diameter:	2	Range:	35E
Completion Date:	02-JUL-99 00:00	Latitude:	283409.12493
Issue Date:		Longitude:	804933.34595
Well Street Address:	3845 Spring Creek		
Documents:	https://permitting.sjrwmd.com/apps/idcplg?IdcService=GET_FILE&coreContentOnly=1&RevisionSelectionMethod=Latest&allowInterrupt=1&Renderit on=Web&dDocName=EREG_1495767		
Documents URL:			

Map Key	Direction	Distance (mi)	Distance (ft)	Elevation (ft)	DB
639	NNW	0.96	5,048.49	24.88	WATER WELLS

Permit:		Static Water Lvl Ft:	17
Legacy No:		Contractor License:	
Station ID:	209738	Contractor Name:	
Compliance No:	875565	Driller Name:	Peter Lankenau?
Well Use:	19354	County:	Brevard
Type of Work:		Location State:	
Casing Depth:	84	Section:	9
Total Depth:	100	Township:	22S
Diameter:	2	Range:	35E
Completion Date:	16-JUN-04 00:00	Latitude:	283553.00286
Issue Date:		Longitude:	804933.46432
Well Street Address:	1481 Blueberry		
Documents:	https://permitting.sjrwmd.com/apps/idcplg?IdcService=GET_FILE&coreContentOnly=1&RevisionSelectionMethod=Latest&allowInterrupt=1&Renderit on=Web&dDocName=EREG_1582722		
Documents URL:			

Map Key	Direction	Distance (mi)	Distance (ft)	Elevation (ft)	DB
640	WSW	0.95	4,995.04	18.83	WATER WELLS

Permit:		Static Water Lvl Ft:	5
Legacy No:		Contractor License:	
Station ID:	124169	Contractor Name:	
Compliance No:	782078	Driller Name:	Keith Barnes
Well Use:	19354	County:	Brevard
Type of Work:		Location State:	
Casing Depth:	20	Section:	17
Total Depth:	30	Township:	22S
Diameter:	2	Range:	35E

Wells and Additional Sources Detail Report

Completion Date: 09-FEB-00 00:00 Latitude: 283432.54952
Issue Date: Longitude: 805006.6169
Well Street Address: 2613 Riviera Dr.
Documents: https://permitting.sjrwmd.com/apps/idcplg?IdcService=GET_FILE&coreContentOnly=1&RevisionSelectionMethod=Latest&allowInterrupt=1&RenderItem=Web&dDocName=EREG_1501568
Documents URL:

Map Key	Direction	Distance (mi)	Distance (ft)	Elevation (ft)	DB
641	WSW	0.95	5,003.66	18.52	WATER WELLS

Permit:		Static Water Lvl Ft:	8
Legacy No:		Contractor License:	
Station ID:	93886	Contractor Name:	
Compliance No:	545271	Driller Name:	LEFF
Well Use:	19354	County:	Brevard
Type of Work:		Location State:	
Casing Depth:	20	Section:	17
Total Depth:	25	Township:	22S
Diameter:	2	Range:	35E
Completion Date:	23-MAY-01 00:00	Latitude:	283441.03195
Issue Date:		Longitude:	805011.37613
Well Street Address:	2685 TOMAKA AVE		
Documents:	https://permitting.sjrwmd.com/apps/idcplg?IdcService=GET_FILE&coreContentOnly=1&RevisionSelectionMethod=Latest&allowInterrupt=1&RenderItem=Web&dDocName=EREG_1469828		
Documents URL:			

Map Key	Direction	Distance (mi)	Distance (ft)	Elevation (ft)	DB
642	WSW	0.95	5,002.65	18.52	WATER WELLS

Permit:		Static Water Lvl Ft:	7
Legacy No:		Contractor License:	
Station ID:	300419	Contractor Name:	
Compliance No:	1017689	Driller Name:	
Well Use:	19354	County:	Brevard
Type of Work:		Location State:	
Casing Depth:	0	Section:	17
Total Depth:	25	Township:	22S
Diameter:	2	Range:	35E
Completion Date:	20-MAY-87 00:00	Latitude:	283441.22617
Issue Date:		Longitude:	805011.47326
Well Street Address:	2680 Tomoka Ave		
Documents:	https://permitting.sjrwmd.com/apps/idcplg?IdcService=GET_FILE&coreContentOnly=1&RevisionSelectionMethod=Latest&allowInterrupt=1&RenderItem=Web&dDocName=EREG_1823156		
Documents URL:			

Wells and Additional Sources Detail Report

Map Key	Direction	Distance (mi)	Distance (ft)	Elevation (ft)	DB
643	E	0.95	4,993.43	9.29	WATER WELLS

Permit:		Static Water Lvl Ft:	5
Legacy No:		Contractor License:	
Station ID:	225810	Contractor Name:	
Compliance No:	893846	Driller Name:	David Culler?
Well Use:	19354	County:	Brevard
Type of Work:		Location State:	
Casing Depth:	15	Section:	15
Total Depth:	20	Township:	22S
Diameter:	2	Range:	35E
Completion Date:	09-SEP-93 00:00	Latitude:	283500.71628
Issue Date:		Longitude:	804811.23031
Well Street Address:	153 Beverly St		
Documents:	https://permitting.sjrwmd.com/apps/idcplg?IdcService=GET_FILE&coreContentOnly=1&RevisionSelectionMethod=Latest&allowInterrupt=1&RenderItem=Web&dDocName=EREG_1599198		
Documents URL:			

Map Key	Direction	Distance (mi)	Distance (ft)	Elevation (ft)	DB
644	SSW	0.96	5,074.90	25.38	WATER WELLS

Permit:		Static Water Lvl Ft:	12
Legacy No:		Contractor License:	
Station ID:	124540	Contractor Name:	
Compliance No:	782474	Driller Name:	Jeremy Benton?
Well Use:	19354	County:	Brevard
Type of Work:		Location State:	
Casing Depth:	0	Section:	21
Total Depth:	40	Township:	22S
Diameter:	0	Range:	35E
Completion Date:	10-MAR-00 00:00	Latitude:	283409.07723
Issue Date:		Longitude:	804933.69094
Well Street Address:	3820 Springcreek Ln		
Documents:	https://permitting.sjrwmd.com/apps/idcplg?IdcService=GET_FILE&coreContentOnly=1&RevisionSelectionMethod=Latest&allowInterrupt=1&RenderItem=Web&dDocName=EREG_1501541		
Documents URL:			

Map Key	Direction	Distance (mi)	Distance (ft)	Elevation (ft)	DB
645	SSW	0.96	5,094.74	28.27	WATER WELLS

Permit:		Static Water Lvl Ft:	14
Legacy No:		Contractor License:	
Station ID:	124224	Contractor Name:	

Wells and Additional Sources Detail Report

Compliance No:	782133	Driller Name:	Peter Lankenau
Well Use:	19354	County:	Brevard
Type of Work:		Location State:	
Casing Depth:	38	Section:	21
Total Depth:	48	Township:	22S
Diameter:	2	Range:	35E
Completion Date:	23-JUL-99 00:00	Latitude:	283408.20308
Issue Date:		Longitude:	804930.71237
Well Street Address:	3840 Summer Terrace		
Documents:	https://permitting.sjrwmd.com/apps/idcplg?IdcService=GET_FILE&coreContentOnly=1&RevisionSelectionMethod=Latest&allowInterrupt=1&Renderit on=Web&dDocName=EREG_1498157		
Documents URL:			

Map Key	Direction	Distance (mi)	Distance (ft)	Elevation (ft)	DB
645	SSW	0.96	5,094.74	28.27	WATER WELLS

Permit:		Static Water Lvl Ft:	0
Legacy No:		Contractor License:	
Station ID:	288184	Contractor Name:	
Compliance No:	1005452	Driller Name:	Joey Gone?
Well Use:	19354	County:	Brevard
Type of Work:		Location State:	
Casing Depth:	0	Section:	21
Total Depth:	32	Township:	22S
Diameter:	2	Range:	35E
Completion Date:	02-APR-93 00:00	Latitude:	283408.20308
Issue Date:		Longitude:	804930.71237
Well Street Address:	3840 Summer Terrace, Spring Valley		
Documents:	https://permitting.sjrwmd.com/apps/idcplg?IdcService=GET_FILE&coreContentOnly=1&RevisionSelectionMethod=Latest&allowInterrupt=1&Renderit on=Web&dDocName=EREG_1811030		
Documents URL:			

Map Key	Direction	Distance (mi)	Distance (ft)	Elevation (ft)	DB
646	NNW	0.96	5,061.70	24.87	WATER WELLS

Permit:		Static Water Lvl Ft:	8
Legacy No:		Contractor License:	
Station ID:	207061	Contractor Name:	
Compliance No:	872795	Driller Name:	Keith Barnes
Well Use:	19354	County:	Brevard
Type of Work:		Location State:	
Casing Depth:	0	Section:	9
Total Depth:	37	Township:	22S
Diameter:	0	Range:	35E
Completion Date:	15-APR-05 00:00	Latitude:	283553.06244

Wells and Additional Sources Detail Report

Issue Date: Longitude: 804933.84685
Well Street Address: 1470 Blaebrry
Documents: https://permitting.sjrwmd.com/apps/idcplg?IdcService=GET_FILE&coreContentOnly=1&RevisionSelectionMethod=Latest&allowInterrupt=1&Renderit on=Web&dDocName=EREG_1579050
Documents URL:

Map Key	Direction	Distance (mi)	Distance (ft)	Elevation (ft)	DB
647	SE	0.93	4,903.20	12.75	WATER WELLS

Permit:	Static Water Lvl Ft:	10	
Legacy No:	Contractor License:		
Station ID:	300348	Contractor Name:	
Compliance No:	1017618	Driller Name:	Joe Knight
Well Use:	19354	County:	Brevard
Type of Work:		Location State:	
Casing Depth:	0	Section:	22
Total Depth:	110	Township:	22S
Diameter:	2	Range:	35E
Completion Date:	17-SEP-90 00:00	Latitude:	283428.56734
Issue Date:		Longitude:	804823.07978
Well Street Address:	3570 Oak Hill Dr.		
Documents:	https://permitting.sjrwmd.com/apps/idcplg?IdcService=GET_FILE&coreContentOnly=1&RevisionSelectionMethod=Latest&allowInterrupt=1&Renderit on=Web&dDocName=EREG_1823085		
Documents URL:			

Map Key	Direction	Distance (mi)	Distance (ft)	Elevation (ft)	DB
648	SSW	0.97	5,125.48	26.72	WATER WELLS

Permit:	Static Water Lvl Ft:	12	
Legacy No:	Contractor License:		
Station ID:	93783	Contractor Name:	
Compliance No:	545168	Driller Name:	CHRIS SEARS
Well Use:	19354	County:	Brevard
Type of Work:		Location State:	
Casing Depth:	20	Section:	1
Total Depth:	30	Township:	22S
Diameter:	2	Range:	35E
Completion Date:	11-JUN-01 00:00	Latitude:	283407.29656
Issue Date:		Longitude:	804927.21583
Well Street Address:	3845 VALLEY LN		
Documents:	https://permitting.sjrwmd.com/apps/idcplg?IdcService=GET_FILE&coreContentOnly=1&RevisionSelectionMethod=Latest&allowInterrupt=1&Renderit on=Web&dDocName=EREG_871234		
Documents URL:			

Map Key	Direction	Distance (mi)	Distance (ft)	Elevation (ft)	DB
---------	-----------	---------------	---------------	----------------	----

Wells and Additional Sources Detail Report

649 ESE 0.94 4,945.42 10.15 WATER WELLS

Permit: Static Water Lvl Ft: 10
Legacy No: Contractor License:
Station ID: 300424 Contractor Name:
Compliance No: 1017694 Driller Name: Russell Miller
Well Use: 19352 County: Brevard
Type of Work: Location State: FL
Casing Depth: 0 Section: 17
Total Depth: 25 Township: 22S
Diameter: 2 Range: 35E
Completion Date: 16-APR-87 00:00 Latitude: 283446.47104
Issue Date: Longitude: 804813.14047
Well Street Address: 3260 Royal Palm, Titusville, FL 32780
Documents: https://permitting.sjrwmd.com/apps/idcplg?IdcService=GET_FILE&coreContentOnly=1&RevisionSelectionMethod=Latest&allowInterrupt=1&RenderItem=Web&dDocName=EREG_1823161
Documents URL:

Map Key	Direction	Distance (mi)	Distance (ft)	Elevation (ft)	DB
650	NNW	0.94	4,946.81	24.94	WATER WELLS

Permit: Static Water Lvl Ft: 13
Legacy No: Contractor License:
Station ID: 124567 Contractor Name:
Compliance No: 782501 Driller Name: Kent Burnaw
Well Use: 19352 County: Brevard
Type of Work: Location State:
Casing Depth: 20 Section: 9
Total Depth: 26 Township: 22S
Diameter: 2 Range: 35E
Completion Date: 25-FEB-00 00:00 Latitude: 283547.5314
Issue Date: Longitude: 804947.22395
Well Street Address: 1513 Vista Ter
Documents: https://permitting.sjrwmd.com/apps/idcplg?IdcService=GET_FILE&coreContentOnly=1&RevisionSelectionMethod=Latest&allowInterrupt=1&RenderItem=Web&dDocName=EREG_1502341
Documents URL:

Map Key	Direction	Distance (mi)	Distance (ft)	Elevation (ft)	DB
651	NNW	0.94	4,943.48	24.45	WATER WELLS

Permit: Static Water Lvl Ft: 9
Legacy No: Contractor License:
Station ID: 122489 Contractor Name:
Compliance No: 780363 Driller Name: Willie & Jimmy?
Well Use: 19354 County: Brevard

Wells and Additional Sources Detail Report

Type of Work:		Location State:	
Casing Depth:	20	Section:	9
Total Depth:	25	Township:	22S
Diameter:	2	Range:	35E
Completion Date:	14-MAY-99 00:00	Latitude:	283547.14289
Issue Date:		Longitude:	804947.96857
Well Street Address:	1560 Country Lane		
Documents:	https://permitting.sjrwmd.com/apps/idcplg?IdcService=GET_FILE&coreContentOnly=1&RevisionSelectionMethod=Latest&allowInterrupt=1&Renderit on=Web&dDocName=EREG_1499875		
Documents URL:			

Map Key	Direction	Distance (mi)	Distance (ft)	Elevation (ft)	DB
651	NNW	0.94	4,943.48	24.45	WATER WELLS

Permit:		Static Water Lvl Ft:	9
Legacy No:		Contractor License:	
Station ID:	124735	Contractor Name:	
Compliance No:	782669	Driller Name:	Willis+Jimmy
Well Use:	19354	County:	Brevard
Type of Work:		Location State:	
Casing Depth:	20	Section:	9
Total Depth:	25	Township:	22S
Diameter:	2	Range:	35E
Completion Date:	14-MAR-99 00:00	Latitude:	283547.14289
Issue Date:		Longitude:	804947.96857
Well Street Address:	1560 Country Lane		
Documents:	https://permitting.sjrwmd.com/apps/idcplg?IdcService=GET_FILE&coreContentOnly=1&RevisionSelectionMethod=Latest&allowInterrupt=1&Renderit on=Web&dDocName=EREG_1495209		
Documents URL:			

Map Key	Direction	Distance (mi)	Distance (ft)	Elevation (ft)	DB
652	NNW	0.94	4,943.84	26.32	WATER WELLS

Permit:		Static Water Lvl Ft:	10
Legacy No:		Contractor License:	
Station ID:	255776	Contractor Name:	
Compliance No:	972969	Driller Name:	Emil Gumieny?
Well Use:	19354	County:	Brevard
Type of Work:		Location State:	
Casing Depth:	0	Section:	10
Total Depth:	25	Township:	22S
Diameter:	0	Range:	35E
Completion Date:	16-AUG-96 00:00	Latitude:	283547.0796
Issue Date:		Longitude:	804948.10829
Well Street Address:	1514 Country Club		

Wells and Additional Sources Detail Report

Documents: https://permitting.sjrwmd.com/apps/idcplg?IdcService=GET_FILE&coreContentOnly=1&RevisionSelectionMethod=Latest&allowInterrupt=1&RenderItem=Web&dDocName=EREG_1778703

Documents URL:

Map Key	Direction	Distance (mi)	Distance (ft)	Elevation (ft)	DB
653	NNW	0.98	5,162.16	24.30	WATER WELLS

Permit:		Static Water Lvl Ft:	
Legacy No:		Contractor License:	
Station ID:	473770	Contractor Name:	
Compliance No:	1344559	Driller Name:	Keith Barnes
Well Use:	3643	County:	Brevard
Type of Work:		Location State:	
Casing Depth:	52	Section:	9
Total Depth:	56	Township:	22S
Diameter:	2	Range:	35E
Completion Date:	09-MAY-05 00:00	Latitude:	
Issue Date:		Longitude:	
Well Street Address:	1361 Blueberry Dr.;		
	; FL -		
Documents:	https://permitting.sjrwmd.com/apps/idcplg?IdcService=GET_FILE&coreContentOnly=1&RevisionSelectionMethod=Latest&allowInterrupt=1&dDocName=EREG_6635462		

Documents URL:

Map Key	Direction	Distance (mi)	Distance (ft)	Elevation (ft)	DB
654	NW	0.92	4,881.83	24.17	WATER WELLS

Permit:		Static Water Lvl Ft:	14
Legacy No:		Contractor License:	
Station ID:	288101	Contractor Name:	
Compliance No:	1005369	Driller Name:	Frank Boydstun?
Well Use:	19354	County:	Brevard
Type of Work:		Location State:	FL
Casing Depth:	0	Section:	8
Total Depth:	45	Township:	22S
Diameter:	2	Range:	35E
Completion Date:	04-JUN-93 00:00	Latitude:	283541.38004
Issue Date:		Longitude:	804956.38624
Well Street Address:	2767 Pineridge Dr, Titusville, FL 32780		
Documents:	https://permitting.sjrwmd.com/apps/idcplg?IdcService=GET_FILE&coreContentOnly=1&RevisionSelectionMethod=Latest&allowInterrupt=1&RenderItem=Web&dDocName=EREG_1810947		

Documents URL:

Map Key	Direction	Distance (mi)	Distance (ft)	Elevation (ft)	DB
655	SE	0.93	4,932.66	12.97	WATER WELLS

Wells and Additional Sources Detail Report

Permit:		Static Water Lvl Ft:	12
Legacy No:		Contractor License:	
Station ID:	247487	Contractor Name:	
Compliance No:	964680	Driller Name:	Geo Hayes?
Well Use:	0	County:	Brevard
Type of Work:		Location State:	
Casing Depth:	0	Section:	15
Total Depth:	60	Township:	22S
Diameter:	0	Range:	34E
Completion Date:	24-FEB-94 00:00	Latitude:	283429.92854
Issue Date:		Longitude:	804821.56875
Well Street Address:	3540 Sable Palm La		
Documents:	https://permitting.sjrwmd.com/apps/idcplg?IdcService=GET_FILE&coreContentOnly=1&RevisionSelectionMethod=Latest&allowInterrupt=1&Renderit on=Web&dDocName=EREG_1770585		
Documents URL:			

Map Key	Direction	Distance (mi)	Distance (ft)	Elevation (ft)	DB
656	N	1.00	5,261.79	27.70	WATER WELLS

Permit:		Static Water Lvl Ft:	0
Legacy No:		Contractor License:	
Station ID:	395210	Contractor Name:	
Compliance No:	1112610	Driller Name:	
Well Use:	0	County:	Brevard
Type of Work:		Location State:	FL
Casing Depth:	0	Section:	9
Total Depth:	25	Township:	22S
Diameter:		Range:	35E
Completion Date:	19-MAY-87 00:00	Latitude:	283556.36994
Issue Date:		Longitude:	804916.46713
Well Street Address:	1385 Thornton, Titusville, FL 32780		
Documents:	https://permitting.sjrwmd.com/apps/idcplg?IdcService=GET_FILE&coreContentOnly=1&RevisionSelectionMethod=Latest&allowInterrupt=1&dDocName=EREG_1917821		
Documents URL:			

Map Key	Direction	Distance (mi)	Distance (ft)	Elevation (ft)	DB
657	ESE	0.94	4,973.13	10.90	WATER WELLS

Permit:		Static Water Lvl Ft:	7
Legacy No:		Contractor License:	
Station ID:	288083	Contractor Name:	
Compliance No:	1005351	Driller Name:	?
Well Use:	19352	County:	Brevard
Type of Work:		Location State:	

Wells and Additional Sources Detail Report

Casing Depth:	0	Section:	15
Total Depth:	30	Township:	22S
Diameter:	2	Range:	35E
Completion Date:	25-JUN-93 00:00	Latitude:	283446.24439
Issue Date:		Longitude:	804812.88145
Well Street Address:	3265 Royal Palm Court		
Documents:	https://permitting.sjrwmd.com/apps/idcplg?IdcService=GET_FILE&coreContentOnly=1&RevisionSelectionMethod=Latest&allowInterrupt=1&RenderItem=Web&dDocName=EREG_1810929		
Documents URL:			

Map Key	Direction	Distance (mi)	Distance (ft)	Elevation (ft)	DB
658	N	1.00	5,268.88	28.31	WATER WELLS

Permit:		Static Water Lvl Ft:	12
Legacy No:		Contractor License:	
Station ID:	124427	Contractor Name:	
Compliance No:	782361	Driller Name:	Jeremy Benton
Well Use:	19354	County:	Brevard
Type of Work:		Location State:	
Casing Depth:	2	Section:	9
Total Depth:	18	Township:	22S
Diameter:	2	Range:	35E
Completion Date:	17-JUN-98 00:00	Latitude:	283556.33758
Issue Date:		Longitude:	804919.51043
Well Street Address:	1385 Dozier Ave		
Documents:	https://permitting.sjrwmd.com/apps/idcplg?IdcService=GET_FILE&coreContentOnly=1&RevisionSelectionMethod=Latest&allowInterrupt=1&RenderItem=Web&dDocName=EREG_1496239		
Documents URL:			

Map Key	Direction	Distance (mi)	Distance (ft)	Elevation (ft)	DB
659	NW	0.94	4,942.12	36.18	WATER WELLS

Permit:		Static Water Lvl Ft:	19
Legacy No:		Contractor License:	
Station ID:	395155	Contractor Name:	
Compliance No:	1112555	Driller Name:	
Well Use:	19354	County:	Brevard
Type of Work:		Location State:	FL
Casing Depth:	0	Section:	8
Total Depth:	50	Township:	22S
Diameter:	4	Range:	35E
Completion Date:	31-JAN-90 00:00	Latitude:	283545.16796
Issue Date:		Longitude:	804951.69176
Well Street Address:	2726 Pineridge, Titusville, FL 32780		
Documents:	https://permitting.sjrwmd.com/apps/idcplg?IdcService=GET_FILE&coreContentOnly=1&RevisionSelectionMethod=Latest&allowInterrupt=1&dDocName=EREG_1496239		

Wells and Additional Sources Detail Report

ame=EREg_1917766

Documents URL:

Map Key	Direction	Distance (mi)	Distance (ft)	Elevation (ft)	DB
660	SW	0.96	5,061.53	20.10	WATER WELLS

Permit:		Static Water Lvl Ft:	10
Legacy No:		Contractor License:	
Station ID:	124509	Contractor Name:	
Compliance No:	782443	Driller Name:	Paul
Well Use:	19354	County:	Brevard
Type of Work:		Location State:	
Casing Depth:	0	Section:	21
Total Depth:	40	Township:	22S
Diameter:	0	Range:	35E
Completion Date:	20-JAN-00 00:00	Latitude:	283419.37341
Issue Date:		Longitude:	804955.0767
Well Street Address:	4455 Helena Dr		
Documents:	https://permitting.sjrwmd.com/apps/idcplg?IdcService=GET_FILE&coreContentOnly=1&RevisionSelectionMethod=Latest&allowInterrupt=1&Renderit on=Web&dDocName=EREg_1498134		

Documents URL:

Map Key	Direction	Distance (mi)	Distance (ft)	Elevation (ft)	DB
661	NNW	0.97	5,124.46	24.71	WATER WELLS

Permit:		Static Water Lvl Ft:	
Legacy No:		Contractor License:	
Station ID:	473804	Contractor Name:	
Compliance No:	1344609	Driller Name:	Keith Barnes
Well Use:	3643	County:	Brevard
Type of Work:		Location State:	
Casing Depth:	30	Section:	9
Total Depth:	40	Township:	22S
Diameter:	2	Range:	35E
Completion Date:	01-JUL-05 00:00	Latitude:	
Issue Date:		Longitude:	
Well Street Address:	1460 Blueberry Dr.;		
	; FL -		
Documents:	https://permitting.sjrwmd.com/apps/idcplg?IdcService=GET_FILE&coreContentOnly=1&RevisionSelectionMethod=Latest&allowInterrupt=1&dDocName=EREg_6635975		

Documents URL:

Map Key	Direction	Distance (mi)	Distance (ft)	Elevation (ft)	DB
662	SW	0.96	5,059.40	19.38	WATER WELLS

Wells and Additional Sources Detail Report

Permit:		Static Water Lvl Ft:	7
Legacy No:		Contractor License:	
Station ID:	287792	Contractor Name:	
Compliance No:	1005060	Driller Name:	Frank?
Well Use:	19354	County:	Brevard
Type of Work:		Location State:	
Casing Depth:	0	Section:	16
Total Depth:	30	Township:	22S
Diameter:		Range:	34E
Completion Date:	17-FEB-93 00:00	Latitude:	283422.41595
Issue Date:		Longitude:	804958.71727
Well Street Address:	3676 Alan Dr, Titus		
Documents:	https://permitting.sjrwmd.com/apps/idcplg?IdcService=GET_FILE&coreContentOnly=1&RevisionSelectionMethod=Latest&allowInterrupt=1&Renderit on=Web&dDocName=EREG_1810639		
Documents URL:			

Map Key	Direction	Distance (mi)	Distance (ft)	Elevation (ft)	DB
663	WSW	0.96	5,068.01	18.34	WATER WELLS

Permit:		Static Water Lvl Ft:	7
Legacy No:		Contractor License:	
Station ID:	300429	Contractor Name:	
Compliance No:	1017699	Driller Name:	Joe Glen Carter
Well Use:	19354	County:	Brevard
Type of Work:		Location State:	
Casing Depth:	0	Section:	17
Total Depth:	25	Township:	22S
Diameter:	2	Range:	35E
Completion Date:	20-MAY-87 00:00	Latitude:	283441.30573
Issue Date:		Longitude:	805012.336
Well Street Address:	2680 Tomoke		
Documents:	https://permitting.sjrwmd.com/apps/idcplg?IdcService=GET_FILE&coreContentOnly=1&RevisionSelectionMethod=Latest&allowInterrupt=1&Renderit on=Web&dDocName=EREG_1823166		
Documents URL:			

Map Key	Direction	Distance (mi)	Distance (ft)	Elevation (ft)	DB
664	WSW	0.96	5,072.27	19.42	WATER WELLS

Permit:		Static Water Lvl Ft:	8
Legacy No:		Contractor License:	
Station ID:	153112	Contractor Name:	
Compliance No:	818000	Driller Name:	Peter Lankenau?
Well Use:	19354	County:	Brevard
Type of Work:		Location State:	
Casing Depth:	20	Section:	17

Wells and Additional Sources Detail Report

Total Depth:	25	Township:	22S
Diameter:	2	Range:	35E
Completion Date:	09-AUG-00 00:00	Latitude:	283440.99955
Issue Date:		Longitude:	805012.21788
Well Street Address:	2695 Tomoka Ave		
Documents:	https://permitting.sjrwmd.com/apps/idcplg?IdcService=GET_FILE&coreContentOnly=1&RevisionSelectionMethod=Latest&allowInterrupt=1&RenderItem=Web&dDocName=EREG_1530032		
Documents URL:			

Map Key	Direction	Distance (mi)	Distance (ft)	Elevation (ft)	DB
665	WSW	0.96	5,069.66	18.42	WATER WELLS

Permit:		Static Water Lvl Ft:	10
Legacy No:		Contractor License:	
Station ID:	247443	Contractor Name:	
Compliance No:	964636	Driller Name:	?
Well Use:	19354	County:	Brevard
Type of Work:		Location State:	FL
Casing Depth:	0	Section:	17
Total Depth:	30	Township:	22S
Diameter:	2	Range:	35E
Completion Date:	13-MAY-94 00:00	Latitude:	283432.25814
Issue Date:		Longitude:	805007.39392
Well Street Address:	2618 Riviera Dr., Titusville, FL 32780		
Documents:	https://permitting.sjrwmd.com/apps/idcplg?IdcService=GET_FILE&coreContentOnly=1&RevisionSelectionMethod=Latest&allowInterrupt=1&RenderItem=Web&dDocName=EREG_1770542		
Documents URL:			

Map Key	Direction	Distance (mi)	Distance (ft)	Elevation (ft)	DB
666	ENE	0.96	5,088.69	10.68	WATER WELLS

Permit:		Static Water Lvl Ft:	10
Legacy No:		Contractor License:	
Station ID:	395353	Contractor Name:	
Compliance No:	1112753	Driller Name:	
Well Use:	0	County:	Brevard
Type of Work:		Location State:	FL
Casing Depth:	0	Section:	10
Total Depth:	25	Township:	22S
Diameter:	2	Range:	35E
Completion Date:	30-JUN-87 00:00	Latitude:	283518.06961
Issue Date:		Longitude:	804813.43185
Well Street Address:	135 Roosevelt, Titusville, FL 32780		
Documents:	https://permitting.sjrwmd.com/apps/idcplg?IdcService=GET_FILE&coreContentOnly=1&RevisionSelectionMethod=Latest&allowInterrupt=1&dDocName=EREG_1917964		

Wells and Additional Sources Detail Report

Documents URL:

Map Key	Direction	Distance (mi)	Distance (ft)	Elevation (ft)	DB
667	N	0.99	5,251.85	31.56	WATER WELLS

Permit:		Static Water Lvl Ft:	5
Legacy No:		Contractor License:	
Station ID:	291268	Contractor Name:	
Compliance No:	1008538	Driller Name:	?
Well Use:	19354	County:	Brevard
Type of Work:		Location State:	
Casing Depth:	0	Section:	9
Total Depth:	25	Township:	22S
Diameter:	2	Range:	35E
Completion Date:	29-JUN-92 00:00	Latitude:	283556.14332
Issue Date:		Longitude:	804922.68322
Well Street Address:	1385 Golf View		
Documents:	https://permitting.sjrwmd.com/apps/idcplg?IdcService=GET_FILE&coreContentOnly=1&RevisionSelectionMethod=Latest&allowInterrupt=1&RenderItem=Web&dDocName=EREG_1814096		

Documents URL:

Map Key	Direction	Distance (mi)	Distance (ft)	Elevation (ft)	DB
668	NW	0.93	4,936.46	33.33	WATER WELLS

Permit:		Static Water Lvl Ft:	14
Legacy No:		Contractor License:	
Station ID:	255626	Contractor Name:	
Compliance No:	972819	Driller Name:	?
Well Use:	19354	County:	Brevard
Type of Work:		Location State:	FL
Casing Depth:	0	Section:	8
Total Depth:	51	Township:	22S
Diameter:	0	Range:	35E
Completion Date:	27-MAR-96 00:00	Latitude:	283543.51682
Issue Date:		Longitude:	804954.28182
Well Street Address:	1466 Overlook Terrace, Titusville, FL 32796		
Documents:	https://permitting.sjrwmd.com/apps/idcplg?IdcService=GET_FILE&coreContentOnly=1&RevisionSelectionMethod=Latest&allowInterrupt=1&RenderItem=Web&dDocName=EREG_1778553		

Documents URL:

Map Key	Direction	Distance (mi)	Distance (ft)	Elevation (ft)	DB
669	S	0.99	5,202.07	22.80	WATER WELLS

Permit:		Static Water Lvl Ft:	5
Legacy No:		Contractor License:	

Wells and Additional Sources Detail Report

Station ID:	288188	Contractor Name:	
Compliance No:	1005456	Driller Name:	?
Well Use:	19354	County:	Brevard
Type of Work:		Location State:	FL
Casing Depth:	0	Section:	21
Total Depth:	30	Township:	22S
Diameter:	2	Range:	35E
Completion Date:	29-JUN-93 00:00	Latitude:	283406.29292
Issue Date:		Longitude:	804901.86571
Well Street Address:	3880 Trinidad Ave., Titusville, FL 32780		
Documents:	https://permitting.sjrwmd.com/apps/idcplg?IdcService=GET_FILE&coreContentOnly=1&RevisionSelectionMethod=Latest&allowInterrupt=1&RenderItem=Web&dDocName=EREG_1811034		
Documents URL:			

Map Key	Direction	Distance (mi)	Distance (ft)	Elevation (ft)	DB
670	SSE	0.96	5,076.61	25.01	WATER WELLS

Permit:		Static Water Lvl Ft:	12
Legacy No:		Contractor License:	
Station ID:	395708	Contractor Name:	
Compliance No:	1113108	Driller Name:	?
Well Use:	19354	County:	Brevard
Type of Work:		Location State:	
Casing Depth:	0	Section:	15
Total Depth:	120	Township:	22S
Diameter:	2	Range:	35E
Completion Date:	26-AUG-88 00:00	Latitude:	283411.3759
Issue Date:		Longitude:	804844.7714
Well Street Address:	3860 Oakhill		
Documents:	https://permitting.sjrwmd.com/apps/idcplg?IdcService=GET_FILE&coreContentOnly=1&RevisionSelectionMethod=Latest&allowInterrupt=1&dDocName=EREG_1918318		
Documents URL:			

Map Key	Direction	Distance (mi)	Distance (ft)	Elevation (ft)	DB
671	N	1.00	5,277.49	22.68	WATER WELLS

Permit:		Static Water Lvl Ft:	8
Legacy No:		Contractor License:	
Station ID:	395289	Contractor Name:	
Compliance No:	1112689	Driller Name:	?
Well Use:	0	County:	Brevard
Type of Work:		Location State:	FL
Casing Depth:	0	Section:	9
Total Depth:	25	Township:	22S
Diameter:	2	Range:	35E

Wells and Additional Sources Detail Report

Completion Date: 12-SEP-89 00:00 Latitude: 283556.59656
 Issue Date: Longitude: 804907.79045
 Well Street Address: 1440 Ziruth Av, Titusville, FL 32780
 Documents: https://permitting.sjrwmd.com/apps/idcplg?IdcService=GET_FILE&coreContentOnly=1&RevisionSelectionMethod=Latest&allowInterrupt=1&dDocName=EREg_1917900
 Documents URL:

Map Key	Direction	Distance (mi)	Distance (ft)	Elevation (ft)	DB
672	ESE	0.95	5,003.00	10.98	WATER WELLS

Permit: Static Water Lvl Ft: 6
 Legacy No: Contractor License:
 Station ID: 291315 Contractor Name:
 Compliance No: 1008585 Driller Name: Curtis B. Murtland?
 Well Use: 19352 County: Brevard
 Type of Work: Location State:
 Casing Depth: 0 Section: 15
 Total Depth: 29 Township: 22S
 Diameter: 2 Range: 35E
 Completion Date: 14-APR-92 00:00 Latitude: 283445.4674
 Issue Date: Longitude: 804812.75196
 Well Street Address: 3285 Royal Palm Ct.
 Documents: https://permitting.sjrwmd.com/apps/idcplg?IdcService=GET_FILE&coreContentOnly=1&RevisionSelectionMethod=Latest&allowInterrupt=1&Renderit on=Web&dDocName=EREg_1814143
 Documents URL:

Map Key	Direction	Distance (mi)	Distance (ft)	Elevation (ft)	DB
673	E	0.96	5,073.34	9.35	WATER WELLS

Permit: Static Water Lvl Ft: 6
 Legacy No: Contractor License:
 Station ID: 265010 Contractor Name:
 Compliance No: 982249 Driller Name: ?
 Well Use: 19354 County: Brevard
 Type of Work: Location State: FL
 Casing Depth: 0 Section: 15
 Total Depth: 30 Township: 22S
 Diameter: 2 Range: 35E
 Completion Date: 06-MAY-95 00:00 Latitude: 283458.38524
 Issue Date: Longitude: 804810.25903
 Well Street Address: 151 Alhambra Dr., Titusville, FL 32780
 Documents: https://permitting.sjrwmd.com/apps/idcplg?IdcService=GET_FILE&coreContentOnly=1&RevisionSelectionMethod=Latest&allowInterrupt=1&Renderit on=Web&dDocName=EREg_1787878
 Documents URL:

Wells and Additional Sources Detail Report

Map Key	Direction	Distance (mi)	Distance (ft)	Elevation (ft)	DB
674	NNE	0.98	5,158.43	16.33	WATER WELLS

Permit:		Static Water Lvl Ft:	5
Legacy No:		Contractor License:	
Station ID:	247376	Contractor Name:	
Compliance No:	964569	Driller Name:	?
Well Use:	19354	County:	Brevard
Type of Work:		Location State:	FL
Casing Depth:	0	Section:	10
Total Depth:	30	Township:	22S
Diameter:	0	Range:	35E
Completion Date:	01-DEC-94 00:00	Latitude:	283551.57834
Issue Date:		Longitude:	804846.35781
Well Street Address:	927 Kenilworth Ave., Titusville, FL 32780		
Documents:	https://permitting.sjrwmd.com/apps/idcplg?IdcService=GET_FILE&coreContentOnly=1&RevisionSelectionMethod=Latest&allowInterrupt=1&RenderItem=Web&dDocName=EREG_1770475		
Documents URL:			

Map Key	Direction	Distance (mi)	Distance (ft)	Elevation (ft)	DB
675	NNW	0.98	5,169.33	25.58	WATER WELLS

Permit:		Static Water Lvl Ft:	
Legacy No:		Contractor License:	
Station ID:	473803	Contractor Name:	
Compliance No:	1344608	Driller Name:	Keith Barnes
Well Use:	3643	County:	Brevard
Type of Work:		Location State:	
Casing Depth:	31	Section:	9
Total Depth:	40	Township:	22S
Diameter:	2	Range:	35E
Completion Date:	23-SEP-05 00:00	Latitude:	
Issue Date:		Longitude:	
Well Street Address:	1450 Blueberry Dr.; ; FL -		
Documents:	https://permitting.sjrwmd.com/apps/idcplg?IdcService=GET_FILE&coreContentOnly=1&RevisionSelectionMethod=Latest&allowInterrupt=1&dDocName=EREG_6635961		
Documents URL:			

Map Key	Direction	Distance (mi)	Distance (ft)	Elevation (ft)	DB
676	NNW	0.98	5,181.71	25.64	WATER WELLS

Permit:		Static Water Lvl Ft:	15
Legacy No:		Contractor License:	
Station ID:	209719	Contractor Name:	

Wells and Additional Sources Detail Report

Compliance No:	875546	Driller Name:	Keith Barnes
Well Use:	19354	County:	Brevard
Type of Work:		Location State:	
Casing Depth:	84	Section:	9
Total Depth:	100	Township:	22S
Diameter:	2	Range:	35E
Completion Date:	09-DEC-04 00:00	Latitude:	283554.71876
Issue Date:		Longitude:	804931.29514
Well Street Address:	1435 Blueberry Dr		
Documents:	https://permitting.sjrwmd.com/apps/idcplg?IdcService=GET_FILE&coreContentOnly=1&RevisionSelectionMethod=Latest&allowInterrupt=1&RenderItem=Web&dDocName=EREG_1586666		
Documents URL:			

Map Key	Direction	Distance (mi)	Distance (ft)	Elevation (ft)	DB
677	WSW	0.97	5,105.92	18.45	WATER WELLS

Permit:		Static Water Lvl Ft:	6
Legacy No:		Contractor License:	
Station ID:	122142	Contractor Name:	
Compliance No:	780017	Driller Name:	Bubba Stepherson
Well Use:	19354	County:	Brevard
Type of Work:		Location State:	
Casing Depth:	0	Section:	33
Total Depth:	0	Township:	22S
Diameter:	0	Range:	35E
Completion Date:	07-JUN-96 00:00	Latitude:	283435.33383
Issue Date:		Longitude:	805009.72496
Well Street Address:	3511 CumberIn Ct		
Documents:	https://permitting.sjrwmd.com/apps/idcplg?IdcService=GET_FILE&coreContentOnly=1&RevisionSelectionMethod=Latest&allowInterrupt=1&RenderItem=Web&dDocName=EREG_1495648		
Documents URL:			

Map Key	Direction	Distance (mi)	Distance (ft)	Elevation (ft)	DB
678	E	0.96	5,085.22	9.35	WATER WELLS

Permit:		Static Water Lvl Ft:	8
Legacy No:		Contractor License:	
Station ID:	93681	Contractor Name:	
Compliance No:	545066	Driller Name:	KEITH BARNES
Well Use:	19354	County:	Brevard
Type of Work:		Location State:	
Casing Depth:	20	Section:	1
Total Depth:	30	Township:	22S
Diameter:	2	Range:	35E
Completion Date:	25-JUN-01 00:00	Latitude:	283458.5795

Wells and Additional Sources Detail Report

Issue Date: Longitude: 804810.12954
Well Street Address: 148 ALHAMBRA ST
Documents: https://permitting.sjrwmd.com/apps/idcplg?IdcService=GET_FILE&coreContentOnly=1&RevisionSelectionMethod=Latest&allowInterrupt=1&RenderItem=Web&dDocName=EREG_6709
Documents URL:

Map Key	Direction	Distance (mi)	Distance (ft)	Elevation (ft)	DB
679	S	0.99	5,235.59	25.68	WATER WELLS

Permit:	Static Water Lvl Ft:	16	
Legacy No:	Contractor License:		
Station ID:	395277	Contractor Name:	
Compliance No:	1112677	Driller Name:	?
Well Use:	0	County:	Brevard
Type of Work:		Location State:	FL
Casing Depth:	0	Section:	9
Total Depth:	30	Township:	22S
Diameter:	2	Range:	35E
Completion Date:	24-MAY-89 00:00	Latitude:	283405.77492
Issue Date:		Longitude:	804923.39551
Well Street Address:	3945 Barna Ave, T-ville, FL		
Documents:	https://permitting.sjrwmd.com/apps/idcplg?IdcService=GET_FILE&coreContentOnly=1&RevisionSelectionMethod=Latest&allowInterrupt=1&dDocName=EREG_1917888		
Documents URL:			

Map Key	Direction	Distance (mi)	Distance (ft)	Elevation (ft)	DB
680	NNW	0.99	5,225.16	25.84	WATER WELLS

Permit:	Static Water Lvl Ft:	17	
Legacy No:	Contractor License:		
Station ID:	226931	Contractor Name:	
Compliance No:	895094	Driller Name:	Peter Lankeran?
Well Use:	19354	County:	Brevard
Type of Work:		Location State:	
Casing Depth:	84	Section:	9
Total Depth:	100	Township:	22S
Diameter:	2	Range:	35E
Completion Date:	18-JUN-04 00:00	Latitude:	283555.56055
Issue Date:		Longitude:	804928.05758
Well Street Address:	1381 Blueberry		
Documents:	https://permitting.sjrwmd.com/apps/idcplg?IdcService=GET_FILE&coreContentOnly=1&RevisionSelectionMethod=Latest&allowInterrupt=1&RenderItem=Web&dDocName=EREG_1603364		
Documents URL:			

Map Key	Direction	Distance (mi)	Distance (ft)	Elevation (ft)	DB
---------	-----------	---------------	---------------	----------------	----

Wells and Additional Sources Detail Report

681 S 0.99 5,249.73 23.37 WATER WELLS

Permit: Static Water Lvl Ft: 2
Legacy No: Contractor License:
Station ID: 291272 Contractor Name:
Compliance No: 1008542 Driller Name: J C?
Well Use: 19354 County: Brevard
Type of Work: Location State: FL
Casing Depth: 0 Section: 21
Total Depth: 25 Township: 22S
Diameter: 2 Range: 35E
Completion Date: 12-JUN-92 00:00 Latitude: 283405.77492
Issue Date: Longitude: 804902.44848
Well Street Address: 3890 Trinidad Ave, Titusville, FL 32780
Documents: https://permitting.sjrwmd.com/apps/idcplg?IdcService=GET_FILE&coreContentOnly=1&RevisionSelectionMethod=Latest&allowInterrupt=1&RenderItem=Web&dDocName=EREG_1814100
Documents URL:

Map Key	Direction	Distance (mi)	Distance (ft)	Elevation (ft)	DB
682	E	0.96	5,088.38	12.12	WATER WELLS

Permit: Static Water Lvl Ft: 0
Legacy No: Contractor License:
Station ID: 395699 Contractor Name:
Compliance No: 1113099 Driller Name: ?
Well Use: 0 County: Brevard
Type of Work: Location State: FL
Casing Depth: 0 Section: 15
Total Depth: 25 Township: 22S
Diameter: 2 Range: 35E
Completion Date: 17-MAY-89 00:00 Latitude: 283454.4678
Issue Date: Longitude: 804810.19426
Well Street Address: 201 Ojibway, Titusville, FL 32780
Documents: https://permitting.sjrwmd.com/apps/idcplg?IdcService=GET_FILE&coreContentOnly=1&RevisionSelectionMethod=Latest&allowInterrupt=1&dDocName=EREG_1918309
Documents URL:

Map Key	Direction	Distance (mi)	Distance (ft)	Elevation (ft)	DB
682	E	0.96	5,088.38	12.12	WATER WELLS

Permit: Static Water Lvl Ft: 8
Legacy No: Contractor License:
Station ID: 395698 Contractor Name:
Compliance No: 1113098 Driller Name: ?
Well Use: 19354 County: Brevard

Wells and Additional Sources Detail Report

Type of Work:		Location State:	FL
Casing Depth:	0	Section:	15
Total Depth:	25	Township:	22S
Diameter:	2	Range:	35E
Completion Date:	17-MAY-89 00:00	Latitude:	283454.4678
Issue Date:		Longitude:	804810.19426
Well Street Address:	201 Ojibway, Titusville, FL 32780		
Documents:	https://permitting.sjrwmd.com/apps/idcplg?IdcService=GET_FILE&coreContentOnly=1&RevisionSelectionMethod=Latest&allowInterrupt=1&dDocName=EREG_1918308		
Documents URL:			

Map Key	Direction	Distance (mi)	Distance (ft)	Elevation (ft)	DB
682	E	0.96	5,088.38	12.12	WATER WELLS

Permit:		Static Water Lvl Ft:	5
Legacy No:		Contractor License:	
Station ID:	395729	Contractor Name:	
Compliance No:	1113129	Driller Name:	?
Well Use:	19354	County:	Brevard
Type of Work:		Location State:	
Casing Depth:	0	Section:	15
Total Depth:	40	Township:	22S
Diameter:	4	Range:	35E
Completion Date:	15-OCT-90 00:00	Latitude:	283454.4678
Issue Date:		Longitude:	804810.19426
Well Street Address:	201 Ojibway, Titusville		
Documents:	https://permitting.sjrwmd.com/apps/idcplg?IdcService=GET_FILE&coreContentOnly=1&RevisionSelectionMethod=Latest&allowInterrupt=1&dDocName=EREG_1918339		
Documents URL:			

Map Key	Direction	Distance (mi)	Distance (ft)	Elevation (ft)	DB
682	E	0.96	5,088.38	12.12	WATER WELLS

Permit:		Static Water Lvl Ft:	7
Legacy No:		Contractor License:	
Station ID:	395689	Contractor Name:	
Compliance No:	1113089	Driller Name:	?
Well Use:	19354	County:	Brevard
Type of Work:		Location State:	FL
Casing Depth:	0	Section:	15
Total Depth:	40	Township:	22S
Diameter:	4	Range:	35E
Completion Date:	15-JUN-89 00:00	Latitude:	283454.4678
Issue Date:		Longitude:	804810.19426
Well Street Address:	201 Ojibway, Titusville, FL		

Wells and Additional Sources Detail Report

Documents: https://permitting.sjrwmd.com/apps/idcplg?IdcService=GET_FILE&coreContentOnly=1&RevisionSelectionMethod=Latest&allowInterrupt=1&dDocName=EREG_1918299

Documents URL:

Map Key	Direction	Distance (mi)	Distance (ft)	Elevation (ft)	DB
682	E	0.96	5,088.38	12.12	WATER WELLS

Permit:		Static Water Lvl Ft:	5
Legacy No:		Contractor License:	
Station ID:	351293	Contractor Name:	
Compliance No:	1068677	Driller Name:	?
Well Use:	19354	County:	Brevard
Type of Work:		Location State:	FL
Casing Depth:	0	Section:	15
Total Depth:	40	Township:	22S
Diameter:	4	Range:	35E
Completion Date:	26-JUN-91 00:00	Latitude:	283454.4678
Issue Date:		Longitude:	804810.19426
Well Street Address:	201 Ojibway St, Titus, FL		
Documents:	https://permitting.sjrwmd.com/apps/idcplg?IdcService=GET_FILE&coreContentOnly=1&RevisionSelectionMethod=Latest&allowInterrupt=1&dDocName=EREG_1874413		
Documents URL:			

Map Key	Direction	Distance (mi)	Distance (ft)	Elevation (ft)	DB
682	E	0.96	5,088.38	12.12	WATER WELLS

Permit:		Static Water Lvl Ft:	9
Legacy No:		Contractor License:	
Station ID:	395690	Contractor Name:	
Compliance No:	1113090	Driller Name:	?
Well Use:	0	County:	Brevard
Type of Work:		Location State:	FL
Casing Depth:	0	Section:	15
Total Depth:	29	Township:	22S
Diameter:	2	Range:	35E
Completion Date:	13-JUN-89 00:00	Latitude:	283454.4678
Issue Date:		Longitude:	804810.19426
Well Street Address:	201 Ojibway, Titusville, FL		
Documents:	https://permitting.sjrwmd.com/apps/idcplg?IdcService=GET_FILE&coreContentOnly=1&RevisionSelectionMethod=Latest&allowInterrupt=1&dDocName=EREG_1918300		
Documents URL:			

Map Key	Direction	Distance (mi)	Distance (ft)	Elevation (ft)	DB
683	NNW	0.99	5,221.19	24.80	WATER WELLS

Wells and Additional Sources Detail Report

Permit:		Static Water Lvl Ft:	17
Legacy No:		Contractor License:	
Station ID:	209830	Contractor Name:	
Compliance No:	875657	Driller Name:	Peter Lankenau
Well Use:	19354	County:	Brevard
Type of Work:		Location State:	
Casing Depth:	84	Section:	9
Total Depth:	100	Township:	22S
Diameter:	2	Range:	35E
Completion Date:	16-JUN-04 00:00	Latitude:	283555.13968
Issue Date:		Longitude:	804931.13324
Well Street Address:	1440 Blue Berry		
Documents:	https://permitting.sjrwmd.com/apps/idcplg?IdcService=GET_FILE&coreContentOnly=1&RevisionSelectionMethod=Latest&allowInterrupt=1&Renderit on=Web&dDocName=EREG_1591331		
Documents URL:			

Map Key	Direction	Distance (mi)	Distance (ft)	Elevation (ft)	DB
684	WSW	0.97	5,144.63	18.38	WATER WELLS

Permit:		Static Water Lvl Ft:	7
Legacy No:		Contractor License:	
Station ID:	167164	Contractor Name:	
Compliance No:	832206	Driller Name:	Elliott Gulbrand Sr?
Well Use:	19354	County:	Brevard
Type of Work:		Location State:	
Casing Depth:	84	Section:	17
Total Depth:	90	Township:	22S
Diameter:	2	Range:	35E
Completion Date:	29-JUL-03 00:00	Latitude:	283435.75471
Issue Date:		Longitude:	805010.43722
Well Street Address:	3500 Comberlin Ct		
Documents:	https://permitting.sjrwmd.com/apps/idcplg?IdcService=GET_FILE&coreContentOnly=1&RevisionSelectionMethod=Latest&allowInterrupt=1&Renderit on=Web&dDocName=EREG_1536878		
Documents URL:			

Map Key	Direction	Distance (mi)	Distance (ft)	Elevation (ft)	DB
685	SSE	0.97	5,113.22	15.04	WATER WELLS

Permit:		Static Water Lvl Ft:	12
Legacy No:		Contractor License:	
Station ID:	300370	Contractor Name:	
Compliance No:	1017640	Driller Name:	Richard Mccallister
Well Use:	19354	County:	Brevard
Type of Work:		Location State:	

Wells and Additional Sources Detail Report

Casing Depth:	0	Section:	22
Total Depth:	89	Township:	22S
Diameter:	2	Range:	35E
Completion Date:	13-APR-87 00:00	Latitude:	283412.31478
Issue Date:		Longitude:	804841.50148
Well Street Address:	3830 Oakhill		
Documents:	https://permitting.sjrwmd.com/apps/idcplg?IdcService=GET_FILE&coreContentOnly=1&RevisionSelectionMethod=Latest&allowInterrupt=1&RenderItem=Web&dDocName=EREG_1823107		
Documents URL:			

Map Key	Direction	Distance (mi)	Distance (ft)	Elevation (ft)	DB
686	ENE	0.98	5,160.83	10.33	WATER WELLS

Permit:		Static Water Lvl Ft:	6
Legacy No:		Contractor License:	
Station ID:	288074	Contractor Name:	
Compliance No:	1005342	Driller Name:	Mark Kelley?
Well Use:	19354	County:	Brevard
Type of Work:		Location State:	FL
Casing Depth:	0	Section:	10
Total Depth:	30	Township:	22S
Diameter:	2	Range:	35E
Completion Date:	03-MAR-93 00:00	Latitude:	283518.06961
Issue Date:		Longitude:	804812.59006
Well Street Address:	129 Roosevelt St, Titusville, FL 32780		
Documents:	https://permitting.sjrwmd.com/apps/idcplg?IdcService=GET_FILE&coreContentOnly=1&RevisionSelectionMethod=Latest&allowInterrupt=1&RenderItem=Web&dDocName=EREG_1810920		
Documents URL:			

Map Key	Direction	Distance (mi)	Distance (ft)	Elevation (ft)	DB
687	E	0.97	5,140.45	8.88	WATER WELLS

Permit:		Static Water Lvl Ft:	10
Legacy No:		Contractor License:	
Station ID:	122698	Contractor Name:	
Compliance No:	780582	Driller Name:	Paul
Well Use:	19354	County:	Brevard
Type of Work:		Location State:	
Casing Depth:	25	Section:	15
Total Depth:	25	Township:	22S
Diameter:	2	Range:	35E
Completion Date:	20-MAY-98 00:00	Latitude:	283500.71628
Issue Date:		Longitude:	804809.57913
Well Street Address:	137 Beverly St		
Documents:	https://permitting.sjrwmd.com/apps/idcplg?IdcService=GET_FILE&coreContentOnly=1&RevisionSelectionMethod=Latest&allowInterrupt=1&RenderItem=Web&dDocName=EREG_1810920		
Documents URL:			

Wells and Additional Sources Detail Report

on=Web&dDocName=EREG_1497177

Documents URL:

Map Key	Direction	Distance (mi)	Distance (ft)	Elevation (ft)	DB
688	SSE	0.97	5,117.39	14.80	WATER WELLS

Permit:		Static Water Lvl Ft:	0
Legacy No:		Contractor License:	
Station ID:	395709	Contractor Name:	
Compliance No:	1113109	Driller Name:	?
Well Use:	19354	County:	Brevard
Type of Work:		Location State:	
Casing Depth:	0	Section:	15
Total Depth:	79	Township:	22S
Diameter:	2	Range:	35E
Completion Date:	19-AUG-88 00:00	Latitude:	283412.57377
Issue Date:		Longitude:	804840.82159
Well Street Address:	3820 Oakhill		
Documents:	https://permitting.sjrwmd.com/apps/idcplg?IdcService=GET_FILE&coreContentOnly=1&RevisionSelectionMethod=Latest&allowInterrupt=1&dDocName=EREG_1918319		

Documents URL:

Map Key	Direction	Distance (mi)	Distance (ft)	Elevation (ft)	DB
689	SSW	1.00	5,260.19	26.92	WATER WELLS

Permit:		Static Water Lvl Ft:	18
Legacy No:		Contractor License:	
Station ID:	122342	Contractor Name:	
Compliance No:	780217	Driller Name:	Chris Longano?
Well Use:	3074	County:	Brevard
Type of Work:		Location State:	
Casing Depth:	0	Section:	21
Total Depth:	30	Township:	22S
Diameter:	0	Range:	35E
Completion Date:	15-DEC-02 00:00	Latitude:	283405.93677
Issue Date:		Longitude:	804927.15107
Well Street Address:	3860 Valley Ln		
Documents:	https://permitting.sjrwmd.com/apps/idcplg?IdcService=GET_FILE&coreContentOnly=1&RevisionSelectionMethod=Latest&allowInterrupt=1&RenderItem=Web&dDocName=EREG_1498555		

Documents URL:

Map Key	Direction	Distance (mi)	Distance (ft)	Elevation (ft)	DB
689	SSW	1.00	5,260.19	26.92	WATER WELLS

Permit:		Static Water Lvl Ft:	18
---------	--	----------------------	----

Wells and Additional Sources Detail Report

Legacy No:		Contractor License:	
Station ID:	122190	Contractor Name:	
Compliance No:	780065	Driller Name:	Chris Longano
Well Use:	19355	County:	Brevard
Type of Work:		Location State:	
Casing Depth:	0	Section:	21
Total Depth:	30	Township:	22S
Diameter:	0	Range:	35E
Completion Date:	15-DEC-02 00:00	Latitude:	283405.93677
Issue Date:		Longitude:	804927.15107
Well Street Address:	3860 Valley Ln		
Documents:	https://permitting.sjrwmd.com/apps/idcplg?IdcService=GET_FILE&coreContentOnly=1&RevisionSelectionMethod=Latest&allowInterrupt=1&RenderItem=Web&dDocName=EREG_1499370		
Documents URL:			

Map Key	Direction	Distance (mi)	Distance (ft)	Elevation (ft)	DB
689	SSW	1.00	5,260.19	26.92	WATER WELLS

Permit:		Static Water Lvl Ft:	18
Legacy No:		Contractor License:	
Station ID:	122337	Contractor Name:	
Compliance No:	780212	Driller Name:	Chris Longano?
Well Use:	3074	County:	Brevard
Type of Work:		Location State:	
Casing Depth:	0	Section:	21
Total Depth:	30	Township:	22S
Diameter:	0	Range:	35E
Completion Date:	15-DEC-02 00:00	Latitude:	283405.93677
Issue Date:		Longitude:	804927.15107
Well Street Address:	3860 Valley Ln		
Documents:	https://permitting.sjrwmd.com/apps/idcplg?IdcService=GET_FILE&coreContentOnly=1&RevisionSelectionMethod=Latest&allowInterrupt=1&RenderItem=Web&dDocName=EREG_1496126		
Documents URL:			

Map Key	Direction	Distance (mi)	Distance (ft)	Elevation (ft)	DB
690	SE	0.96	5,047.81	12.14	WATER WELLS

Permit:		Static Water Lvl Ft:	12
Legacy No:		Contractor License:	
Station ID:	300351	Contractor Name:	
Compliance No:	1017621	Driller Name:	Joe Knight?
Well Use:	19354	County:	Brevard
Type of Work:		Location State:	
Casing Depth:	0	Section:	22
Total Depth:	107	Township:	22S

Wells and Additional Sources Detail Report

Diameter:		Range:	35E
Completion Date:	10-AUG-90 00:00	Latitude:	283426.62478
Issue Date:		Longitude:	804822.72363
Well Street Address:	3590 Oak Hill Dr.		
Documents:	https://permitting.sjrwmd.com/apps/idcplg?IdcService=GET_FILE&coreContentOnly=1&RevisionSelectionMethod=Latest&allowInterrupt=1&Renderit on=Web&dDocName=EREG_1823088		
Documents URL:			

Map Key	Direction	Distance (mi)	Distance (ft)	Elevation (ft)	DB
691	NNW	1.00	5,272.93	23.80	WATER WELLS

Permit:		Static Water Lvl Ft:	15
Legacy No:		Contractor License:	
Station ID:	209706	Contractor Name:	
Compliance No:	875533	Driller Name:	Keith Barnes
Well Use:	19354	County:	Brevard
Type of Work:		Location State:	
Casing Depth:	52	Section:	9
Total Depth:	60	Township:	22S
Diameter:	2	Range:	35E
Completion Date:	10-DEC-04 00:00	Latitude:	283556.01379
Issue Date:		Longitude:	804928.2842
Well Street Address:	1390 Blueberry Dr		
Documents:	https://permitting.sjrwmd.com/apps/idcplg?IdcService=GET_FILE&coreContentOnly=1&RevisionSelectionMethod=Latest&allowInterrupt=1&Renderit on=Web&dDocName=EREG_1582769		
Documents URL:			

Map Key	Direction	Distance (mi)	Distance (ft)	Elevation (ft)	DB
692	SSE	0.97	5,142.00	15.79	WATER WELLS

Permit:		Static Water Lvl Ft:	33
Legacy No:		Contractor License:	
Station ID:	300334	Contractor Name:	
Compliance No:	1017604	Driller Name:	Frank D Boydston?
Well Use:	19354	County:	Brevard
Type of Work:		Location State:	FL
Casing Depth:	0	Section:	22
Total Depth:	47	Township:	22S
Diameter:	2	Range:	35E
Completion Date:	15-JUN-90 00:00	Latitude:	283411.45424
Issue Date:		Longitude:	804842.77596
Well Street Address:	3997 Tangle Dr., Titusville, FL 32796		
Documents:	https://permitting.sjrwmd.com/apps/idcplg?IdcService=GET_FILE&coreContentOnly=1&RevisionSelectionMethod=Latest&allowInterrupt=1&Renderit on=Web&dDocName=EREG_1823071		
Documents URL:			

Wells and Additional Sources Detail Report

Map Key	Direction	Distance (mi)	Distance (ft)	Elevation (ft)	DB
693	WSW	0.98	5,167.06	18.74	WATER WELLS

Permit:		Static Water Lvl Ft:	6
Legacy No:		Contractor License:	
Station ID:	123993	Contractor Name:	
Compliance No:	781902	Driller Name:	Paul
Well Use:	19354	County:	Brevard
Type of Work:		Location State:	
Casing Depth:	20	Section:	17
Total Depth:	20	Township:	22S
Diameter:	2	Range:	35E
Completion Date:	13-MAR-00 00:00	Latitude:	283434.49208
Issue Date:		Longitude:	805010.01634
Well Street Address:	3519 CumBerlin		
Documents:	https://permitting.sjrwmd.com/apps/idcplg?IdcService=GET_FILE&coreContentOnly=1&RevisionSelectionMethod=Latest&allowInterrupt=1&RenderItem=Web&dDocName=EREG_1495529		
Documents URL:			

Map Key	Direction	Distance (mi)	Distance (ft)	Elevation (ft)	DB
694	NNW	1.00	5,256.42	24.78	WATER WELLS

Permit:		Static Water Lvl Ft:	
Legacy No:		Contractor License:	
Station ID:	473801	Contractor Name:	
Compliance No:	1344606	Driller Name:	Keith Barnes
Well Use:	3643	County:	Brevard
Type of Work:		Location State:	
Casing Depth:	52	Section:	9
Total Depth:	61	Township:	22S
Diameter:	2	Range:	35E
Completion Date:	23-DEC-05 00:00	Latitude:	
Issue Date:		Longitude:	
Well Street Address:	1430 Blueberry Dr.;		
	; FL -		
Documents:	https://permitting.sjrwmd.com/apps/idcplg?IdcService=GET_FILE&coreContentOnly=1&RevisionSelectionMethod=Latest&allowInterrupt=1&dDocName=EREG_6635953		
Documents URL:			

Map Key	Direction	Distance (mi)	Distance (ft)	Elevation (ft)	DB
695	WSW	0.98	5,168.69	18.18	WATER WELLS

Permit:		Static Water Lvl Ft:	7
Legacy No:		Contractor License:	

Wells and Additional Sources Detail Report

Station ID:	124158	Contractor Name:	
Compliance No:	782067	Driller Name:	Billy Douglas
Well Use:	19354	County:	Brevard
Type of Work:		Location State:	
Casing Depth:	0	Section:	17
Total Depth:	25	Township:	22S
Diameter:	0	Range:	35E
Completion Date:	29-DEC-98 00:00	Latitude:	283441.16144
Issue Date:		Longitude:	805013.51291
Well Street Address:	2706 Tomoka Ave		
Documents:	https://permitting.sjrwmd.com/apps/idcplg?IdcService=GET_FILE&coreContentOnly=1&RevisionSelectionMethod=Latest&allowInterrupt=1&RenderItem=Web&dDocName=EREG_1495666		
Documents URL:			

Map Key	Direction	Distance (mi)	Distance (ft)	Elevation (ft)	DB
695	WSW	0.98	5,168.69	18.18	WATER WELLS

Permit:		Static Water Lvl Ft:	7
Legacy No:		Contractor License:	
Station ID:	123966	Contractor Name:	
Compliance No:	781875	Driller Name:	Billy Douglas
Well Use:	19354	County:	Brevard
Type of Work:		Location State:	
Casing Depth:	0	Section:	17
Total Depth:	25	Township:	22S
Diameter:	0	Range:	35E
Completion Date:	29-DEC-98 00:00	Latitude:	283441.16144
Issue Date:		Longitude:	805013.51291
Well Street Address:	2706 Tomoka Ave		
Documents:	https://permitting.sjrwmd.com/apps/idcplg?IdcService=GET_FILE&coreContentOnly=1&RevisionSelectionMethod=Latest&allowInterrupt=1&RenderItem=Web&dDocName=EREG_1495525		
Documents URL:			

Map Key	Direction	Distance (mi)	Distance (ft)	Elevation (ft)	DB
696	SW	0.98	5,173.46	19.98	WATER WELLS

Permit:		Static Water Lvl Ft:	7
Legacy No:		Contractor License:	
Station ID:	206923	Contractor Name:	
Compliance No:	872657	Driller Name:	David Cullen?
Well Use:	19354	County:	Brevard
Type of Work:		Location State:	
Casing Depth:	0	Section:	17
Total Depth:	30	Township:	22S
Diameter:	0	Range:	35E

Wells and Additional Sources Detail Report

Completion Date: 26-MAR-05 00:00 Latitude: 283423.51672
Issue Date: Longitude: 805001.63108
Well Street Address: 3664 Frazier Ct
Documents: https://permitting.sjrwmd.com/apps/idcplg?IdcService=GET_FILE&coreContentOnly=1&RevisionSelectionMethod=Latest&allowInterrupt=1&RenderItem=Web&dDocName=EREG_1583659
Documents URL:

Map Key	Direction	Distance (mi)	Distance (ft)	Elevation (ft)	DB
697	NNE	0.99	5,242.80	15.71	WATER WELLS

Permit:		Static Water Lvl Ft:	5
Legacy No:		Contractor License:	
Station ID:	167316	Contractor Name:	
Compliance No:	832358	Driller Name:	David Cullen?
Well Use:	19354	County:	Brevard
Type of Work:		Location State:	
Casing Depth:	29	Section:	10
Total Depth:	29	Township:	22S
Diameter:	2	Range:	35E
Completion Date:	20-FEB-03 00:00	Latitude:	283551.54598
Issue Date:		Longitude:	804843.89728
Well Street Address:	901 Kenilworth Ct		
Documents:	https://permitting.sjrwmd.com/apps/idcplg?IdcService=GET_FILE&coreContentOnly=1&RevisionSelectionMethod=Latest&allowInterrupt=1&RenderItem=Web&dDocName=EREG_1544947		
Documents URL:			

Map Key	Direction	Distance (mi)	Distance (ft)	Elevation (ft)	DB
698	NW	0.96	5,073.19	36.28	WATER WELLS

Permit:		Static Water Lvl Ft:	22
Legacy No:		Contractor License:	
Station ID:	395156	Contractor Name:	
Compliance No:	1112556	Driller Name:	?
Well Use:	19354	County:	Brevard
Type of Work:		Location State:	FL
Casing Depth:	0	Section:	8
Total Depth:	47	Township:	22S
Diameter:		Range:	35E
Completion Date:	09-MAY-90 00:00	Latitude:	283545.91262
Issue Date:		Longitude:	804953.08392
Well Street Address:	1458 Brook Dr., Titusville, FL 32780		
Documents:	https://permitting.sjrwmd.com/apps/idcplg?IdcService=GET_FILE&coreContentOnly=1&RevisionSelectionMethod=Latest&allowInterrupt=1&dDocName=EREG_1917767		
Documents URL:			

Wells and Additional Sources Detail Report

Map Key	Direction	Distance (mi)	Distance (ft)	Elevation (ft)	DB
699	WSW	0.99	5,201.67	19.13	WATER WELLS

Permit:		Static Water Lvl Ft:	10
Legacy No:		Contractor License:	
Station ID:	300423	Contractor Name:	
Compliance No:	1017693	Driller Name:	Russell Miller
Well Use:	19352	County:	Brevard
Type of Work:		Location State:	FL
Casing Depth:	0	Section:	17
Total Depth:	25	Township:	22S
Diameter:	2	Range:	35E
Completion Date:	07-APR-87 00:00	Latitude:	283434.29782
Issue Date:		Longitude:	805010.34009
Well Street Address:	3521 Cumberlin Ct., Titusville, FL 32780		
Documents:	https://permitting.sjrwmd.com/apps/idcplg?IdcService=GET_FILE&coreContentOnly=1&RevisionSelectionMethod=Latest&allowInterrupt=1&RenderItem=Web&dDocName=EREG_1823160		
Documents URL:			

Map Key	Direction	Distance (mi)	Distance (ft)	Elevation (ft)	DB
700	SW	0.98	5,193.04	20.34	WATER WELLS

Permit:		Static Water Lvl Ft:	9
Legacy No:		Contractor License:	
Station ID:	300409	Contractor Name:	
Compliance No:	1017679	Driller Name:	Richard Mccullerter
Well Use:	19354	County:	Brevard
Type of Work:		Location State:	FL
Casing Depth:	0	Section:	17
Total Depth:	20	Township:	22S
Diameter:	2	Range:	35E
Completion Date:	19-AUG-86 00:00	Latitude:	283423.87287
Issue Date:		Longitude:	805002.27857
Well Street Address:	3647 Frazier Ct., Titusville, FL		
Documents:	https://permitting.sjrwmd.com/apps/idcplg?IdcService=GET_FILE&coreContentOnly=1&RevisionSelectionMethod=Latest&allowInterrupt=1&RenderItem=Web&dDocName=EREG_1823146		
Documents URL:			

Map Key	Direction	Distance (mi)	Distance (ft)	Elevation (ft)	DB
701	SW	0.98	5,198.18	19.44	WATER WELLS

Permit:		Static Water Lvl Ft:	5
Legacy No:		Contractor License:	
Station ID:	300436	Contractor Name:	

Wells and Additional Sources Detail Report

Compliance No:	1017706	Driller Name:	Emil Guminey
Well Use:	19354	County:	Brevard
Type of Work:		Location State:	FL
Casing Depth:	0	Section:	17
Total Depth:	22	Township:	22S
Diameter:	2	Range:	35E
Completion Date:	17-MAY-89 00:00	Latitude:	283426.20391
Issue Date:		Longitude:	805004.51248
Well Street Address:	2550 Dewitt Dr, Fville, FL 32780		
Documents:	https://permitting.sjrwmd.com/apps/idcplg?IdcService=GET_FILE&coreContentOnly=1&RevisionSelectionMethod=Latest&allowInterrupt=1&Renderit on=Web&dDocName=EREG_1823173		
Documents URL:			

Map Key	Direction	Distance (mi)	Distance (ft)	Elevation (ft)	DB
702	ENE	0.99	5,229.39	9.89	WATER WELLS

Permit:		Static Water Lvl Ft:	6
Legacy No:		Contractor License:	
Station ID:	264982	Contractor Name:	
Compliance No:	982221	Driller Name:	?
Well Use:	19354	County:	Brevard
Type of Work:		Location State:	FL
Casing Depth:	0	Section:	10
Total Depth:	30	Township:	22S
Diameter:	0	Range:	35E
Completion Date:	18-MAY-95 00:00	Latitude:	283518.03725
Issue Date:		Longitude:	804811.78068
Well Street Address:	123 Roosevelt Ave., Titusville, FL 32780		
Documents:	https://permitting.sjrwmd.com/apps/idcplg?IdcService=GET_FILE&coreContentOnly=1&RevisionSelectionMethod=Latest&allowInterrupt=1&Renderit on=Web&dDocName=EREG_1787850		
Documents URL:			

Map Key	Direction	Distance (mi)	Distance (ft)	Elevation (ft)	DB
703	WSW	0.99	5,210.65	19.44	WATER WELLS

Permit:		Static Water Lvl Ft:	10
Legacy No:		Contractor License:	
Station ID:	300422	Contractor Name:	
Compliance No:	1017692	Driller Name:	Emil Guy
Well Use:	19352	County:	Brevard
Type of Work:		Location State:	FL
Casing Depth:	0	Section:	17
Total Depth:	25	Township:	22S
Diameter:	2	Range:	35E
Completion Date:	20-MAY-87 00:00	Latitude:	283431.15736

Wells and Additional Sources Detail Report

Issue Date: Longitude: 805008.49469
Well Street Address: 2625 Rivera Dr., Titusville, FL 32780
Documents: https://permitting.sjrwmd.com/apps/idcplg?IdcService=GET_FILE&coreContentOnly=1&RevisionSelectionMethod=Latest&allowInterrupt=1&RenderItem=Web&dDocName=EREG_1823159
Documents URL:

Map Key	Direction	Distance (mi)	Distance (ft)	Elevation (ft)	DB
704	NNW	0.99	5,235.96	29.34	WATER WELLS

Permit:	Static Water Lvl Ft:		
Legacy No:	Contractor License:		
Station ID:	427517	Contractor Name:	
Compliance No:	1217769	Driller Name:	David Cullen
Well Use:	1031	County:	Brevard
Type of Work:		Location State:	
Casing Depth:	20	Section:	37
Total Depth:	30	Township:	22S
Diameter:	2	Range:	35E
Completion Date:	18-JUL-05 00:00	Latitude:	283554.00258
Issue Date:		Longitude:	804937.58747
Well Street Address:	1400 South Park Ave Titusville 32780		
Documents:	https://permitting.sjrwmd.com/apps/idcplg?IdcService=GET_FILE&coreContentOnly=1&RevisionSelectionMethod=Latest&allowInterrupt=1&dDocName=EREG_5728850		
Documents URL:			

Map Key	Direction	Distance (mi)	Distance (ft)	Elevation (ft)	DB
705	SE	0.97	5,114.56	12.01	WATER WELLS

Permit:	Static Water Lvl Ft:		
Legacy No:	Contractor License:		
Station ID:	473833	Contractor Name:	
Compliance No:	1344642	Driller Name:	Paul
Well Use:	3643	County:	Brevard
Type of Work:		Location State:	
Casing Depth:	140	Section:	22
Total Depth:	140	Township:	22S
Diameter:	2	Range:	35E
Completion Date:	22-MAY-00 00:00	Latitude:	
Issue Date:		Longitude:	
Well Street Address:	3600 Oak Hill Drive; Titusville; FL -		
Documents:	https://permitting.sjrwmd.com/apps/idcplg?IdcService=GET_FILE&coreContentOnly=1&RevisionSelectionMethod=Latest&allowInterrupt=1&dDocName=EREG_6636136		
Documents URL:			

Map Key	Direction	Distance (mi)	Distance (ft)	Elevation (ft)	DB
---------	-----------	---------------	---------------	----------------	----

Wells and Additional Sources Detail Report

706 SW 0.99 5,217.50 19.82 WATER WELLS

Permit:		Static Water Lvl Ft:	10
Legacy No:		Contractor License:	
Station ID:	122017	Contractor Name:	
Compliance No:	779892	Driller Name:	Peter Lankenau?
Well Use:	19354	County:	Brevard
Type of Work:		Location State:	
Casing Depth:	20	Section:	17
Total Depth:	25	Township:	22S
Diameter:	2	Range:	35E
Completion Date:	20-JUL-98 00:00	Latitude:	283424.09949
Issue Date:		Longitude:	805002.86134
Well Street Address:	3648 Frazier Ct		
Documents:	https://permitting.sjrwmd.com/apps/idcplg?IdcService=GET_FILE&coreContentOnly=1&RevisionSelectionMethod=Latest&allowInterrupt=1&RenderItem=Web&dDocName=EREG_1500502		
Documents URL:			

Map Key	Direction	Distance (mi)	Distance (ft)	Elevation (ft)	DB
---------	-----------	---------------	---------------	----------------	----

707 ENE 0.99 5,240.97 10.59 WATER WELLS

Permit:		Static Water Lvl Ft:	17
Legacy No:		Contractor License:	
Station ID:	395362	Contractor Name:	
Compliance No:	1112762	Driller Name:	?
Well Use:	19354	County:	Brevard
Type of Work:		Location State:	FL
Casing Depth:	0	Section:	10
Total Depth:	29	Township:	22S
Diameter:	2	Range:	35E
Completion Date:	27-JUN-89 00:00	Latitude:	283522.37557
Issue Date:		Longitude:	804813.2376
Well Street Address:	118 Pinecrest, Titusville, FL 32780		
Documents:	https://permitting.sjrwmd.com/apps/idcplg?IdcService=GET_FILE&coreContentOnly=1&RevisionSelectionMethod=Latest&allowInterrupt=1&dDocName=EREG_1917973		
Documents URL:			

Map Key	Direction	Distance (mi)	Distance (ft)	Elevation (ft)	DB
---------	-----------	---------------	---------------	----------------	----

708 ESE 0.98 5,168.18 9.91 WATER WELLS

Permit:		Static Water Lvl Ft:	8
Legacy No:		Contractor License:	
Station ID:	395736	Contractor Name:	
Compliance No:	1113136	Driller Name:	

Wells and Additional Sources Detail Report

Well Use:	19354	County:	Brevard
Type of Work:		Location State:	
Casing Depth:	0	Section:	15
Total Depth:	29	Township:	22S
Diameter:	2	Range:	35E
Completion Date:	20-SEP-90 00:00	Latitude:	283447.66894
Issue Date:		Longitude:	804810.29139
Well Street Address:	3225 Flamingo Ct.		
Documents:	https://permitting.sjrwmd.com/apps/idcplg?IdcService=GET_FILE&coreContentOnly=1&RevisionSelectionMethod=Latest&allowInterrupt=1&dDocName=EREG_1918346		
Documents URL:			

Map Key	Direction	Distance (mi)	Distance (ft)	Elevation (ft)	DB
709	SSE	0.99	5,204.62	14.48	WATER WELLS

Permit:		Static Water Lvl Ft:	14
Legacy No:		Contractor License:	
Station ID:	298971	Contractor Name:	
Compliance No:	1016241	Driller Name:	Joe G. Carter?
Well Use:	19354	County:	Brevard
Type of Work:		Location State:	FL
Casing Depth:	0	Section:	21
Total Depth:	75	Township:	22S
Diameter:		Range:	35E
Completion Date:	07-AUG-86 00:00	Latitude:	283412.76802
Issue Date:		Longitude:	804838.36106
Well Street Address:	3800 Oakhill Dr., Titusville, FL		
Documents:	https://permitting.sjrwmd.com/apps/idcplg?IdcService=GET_FILE&coreContentOnly=1&RevisionSelectionMethod=Latest&allowInterrupt=1&Renderit on=Web&dDocName=EREG_1821709		
Documents URL:			

Map Key	Direction	Distance (mi)	Distance (ft)	Elevation (ft)	DB
710	SE	0.98	5,148.47	11.92	WATER WELLS

Permit:		Static Water Lvl Ft:	12
Legacy No:		Contractor License:	
Station ID:	395536	Contractor Name:	
Compliance No:	1112936	Driller Name:	?
Well Use:	19354	County:	Brevard
Type of Work:		Location State:	
Casing Depth:	0	Section:	16
Total Depth:	75	Township:	22S
Diameter:	2	Range:	35E
Completion Date:	11-AUG-86 00:00	Latitude:	283425.11606
Issue Date:		Longitude:	804822.65246

Wells and Additional Sources Detail Report

Well Street Address: Oakhill Dr. Lot # 185
Documents: https://permitting.sjrwmd.com/apps/idcplg?IdcService=GET_FILE&coreContentOnly=1&RevisionSelectionMethod=Latest&allowInterrupt=1&dDocName=EREG_1918147
Documents URL:

Map Key	Direction	Distance (mi)	Distance (ft)	Elevation (ft)	DB
711	ESE	0.98	5,159.16	11.60	WATER WELLS

Permit:		Static Water Lvl Ft:	7
Legacy No:		Contractor License:	
Station ID:	395766	Contractor Name:	
Compliance No:	1113166	Driller Name:	?
Well Use:	19353	County:	Brevard
Type of Work:		Location State:	FL
Casing Depth:	0	Section:	15
Total Depth:	12	Township:	22S
Diameter:	2	Range:	35E
Completion Date:	29-JAN-87 00:00	Latitude:	283434.6863
Issue Date:		Longitude:	804815.43914
Well Street Address:	3505 S. Hopkins Ave, Titusville, FL 32780		
Documents:	https://permitting.sjrwmd.com/apps/idcplg?IdcService=GET_FILE&coreContentOnly=1&RevisionSelectionMethod=Latest&allowInterrupt=1&dDocName=EREG_1918375		
Documents URL:			

Map Key	Direction	Distance (mi)	Distance (ft)	Elevation (ft)	DB
712	ESE	0.98	5,191.61	9.92	WATER WELLS

Permit:		Static Water Lvl Ft:	7
Legacy No:		Contractor License:	
Station ID:	265296	Contractor Name:	
Compliance No:	982535	Driller Name:	?
Well Use:	19354	County:	Brevard
Type of Work:		Location State:	FL
Casing Depth:	0	Section:	15
Total Depth:	30	Township:	22S
Diameter:	2	Range:	35E
Completion Date:	30-MAY-95 00:00	Latitude:	283446.40628
Issue Date:		Longitude:	804810.32379
Well Street Address:	3260 Flamingo Ct., Titusville, FL 32780		
Documents:	https://permitting.sjrwmd.com/apps/idcplg?IdcService=GET_FILE&coreContentOnly=1&RevisionSelectionMethod=Latest&allowInterrupt=1&RenderItem=Web&dDocName=EREG_1788164		
Documents URL:			

Map Key	Direction	Distance (mi)	Distance (ft)	Elevation (ft)	DB
713	NW	0.97	5,136.42	26.19	WATER WELLS

Wells and Additional Sources Detail Report

Permit:		Static Water Lvl Ft:	1
Legacy No:		Contractor License:	
Station ID:	288056	Contractor Name:	
Compliance No:	1005324	Driller Name:	?
Well Use:	0	County:	Brevard
Type of Work:		Location State:	
Casing Depth:	0	Section:	8
Total Depth:	25	Township:	22S
Diameter:	2	Range:	35E
Completion Date:	22-JUN-93 00:00	Latitude:	283544.35858
Issue Date:		Longitude:	804956.74235
Well Street Address:	1454 Overlook Terrace		
Documents:	https://permitting.sjrwmd.com/apps/idcplg?IdcService=GET_FILE&coreContentOnly=1&RevisionSelectionMethod=Latest&allowInterrupt=1&Renderit on=Web&dDocName=EREG_1810902		
Documents URL:			

Map Key	Direction	Distance (mi)	Distance (ft)	Elevation (ft)	DB
714	SSE	1.00	5,264.61	14.64	WATER WELLS

Permit:		Static Water Lvl Ft:	8
Legacy No:		Contractor License:	
Station ID:	300260	Contractor Name:	
Compliance No:	1017530	Driller Name:	Joe G. Carter
Well Use:	19354	County:	Brevard
Type of Work:		Location State:	
Casing Depth:	0	Section:	22
Total Depth:	73	Township:	22S
Diameter:	2	Range:	35E
Completion Date:	20-APR-87 00:00	Latitude:	283411.3759
Issue Date:		Longitude:	804839.85031
Well Street Address:	3879 Tanglewood		
Documents:	https://permitting.sjrwmd.com/apps/idcplg?IdcService=GET_FILE&coreContentOnly=1&RevisionSelectionMethod=Latest&allowInterrupt=1&Renderit on=Web&dDocName=EREG_1822997		
Documents URL:			

Map Key	Direction	Distance (mi)	Distance (ft)	Elevation (ft)	DB
714	SSE	1.00	5,264.61	14.64	WATER WELLS

Permit:		Static Water Lvl Ft:	8
Legacy No:		Contractor License:	
Station ID:	300358	Contractor Name:	
Compliance No:	1017628	Driller Name:	Royce L Barnes
Well Use:	19354	County:	Brevard
Type of Work:		Location State:	

Wells and Additional Sources Detail Report

Casing Depth:	0	Section:	22
Total Depth:	73	Township:	22S
Diameter:	2	Range:	35E
Completion Date:	20-APR-87 00:00	Latitude:	283411.3759
Issue Date:		Longitude:	804839.85031
Well Street Address:	3879 Tanglewood		
Documents:	https://permitting.sjrwmd.com/apps/idcplg?IdcService=GET_FILE&coreContentOnly=1&RevisionSelectionMethod=Latest&allowInterrupt=1&RenderItem=Web&dDocName=EREG_1823095		
Documents URL:			

Map Key	Direction	Distance (mi)	Distance (ft)	Elevation (ft)	DB
715	SSE	0.99	5,252.27	14.35	WATER WELLS

Permit:		Static Water Lvl Ft:	8
Legacy No:		Contractor License:	
Station ID:	395216	Contractor Name:	
Compliance No:	1112616	Driller Name:	?
Well Use:	19354	County:	Brevard
Type of Work:		Location State:	
Casing Depth:	0	Section:	9
Total Depth:	88	Township:	22S
Diameter:	2	Range:	35E
Completion Date:	15-OCT-87 00:00	Latitude:	283412.76802
Issue Date:		Longitude:	804837.29265
Well Street Address:	3790 Oakhill		
Documents:	https://permitting.sjrwmd.com/apps/idcplg?IdcService=GET_FILE&coreContentOnly=1&RevisionSelectionMethod=Latest&allowInterrupt=1&dDocName=EREG_1917827		
Documents URL:			

Map Key	Direction	Distance (mi)	Distance (ft)	Elevation (ft)	DB
716	NW	0.99	5,204.50	26.02	WATER WELLS

Permit:		Static Water Lvl Ft:	10
Legacy No:		Contractor License:	
Station ID:	299020	Contractor Name:	
Compliance No:	1016290	Driller Name:	Richard Mccallister
Well Use:	19354	County:	Brevard
Type of Work:		Location State:	
Casing Depth:	0	Section:	21
Total Depth:	26	Township:	22S
Diameter:	2	Range:	35E
Completion Date:	03-OCT-86 00:00	Latitude:	283549.11781
Issue Date:		Longitude:	804949.97586
Well Street Address:	1503 Vista Terr.		
Documents:	https://permitting.sjrwmd.com/apps/idcplg?IdcService=GET_FILE&coreContentOnly=1&RevisionSelectionMethod=Latest&allowInterrupt=1&RenderItem=Web&dDocName=EREG_1917827		
Documents URL:			

Wells and Additional Sources Detail Report

on=Web&dDocName=EREG_1821758

Documents URL:

Map Key	Direction	Distance (mi)	Distance (ft)	Elevation (ft)	DB
716	NW	0.99	5,204.50	26.02	WATER WELLS

Permit:		Static Water Lvl Ft:	8
Legacy No:		Contractor License:	
Station ID:	395259	Contractor Name:	
Compliance No:	1112659	Driller Name:	?
Well Use:	19354	County:	Brevard
Type of Work:		Location State:	
Casing Depth:	0	Section:	9
Total Depth:	21	Township:	22S
Diameter:	2	Range:	35E
Completion Date:	13-OCT-86 00:00	Latitude:	283549.11781
Issue Date:		Longitude:	804949.97586
Well Street Address:	1503 Vista Terr.		
Documents:	https://permitting.sjrwmd.com/apps/idcplg?IdcService=GET_FILE&coreContentOnly=1&RevisionSelectionMethod=Latest&allowInterrupt=1&dDocName=EREG_1917870		

Documents URL:

Map Key	Direction	Distance (mi)	Distance (ft)	Elevation (ft)	DB
717	E	1.00	5,268.01	9.40	WATER WELLS

Permit:		Static Water Lvl Ft:	7.5
Legacy No:		Contractor License:	
Station ID:	117510	Contractor Name:	
Compliance No:	775252	Driller Name:	David Cullen
Well Use:	19354	County:	Brevard
Type of Work:		Location State:	
Casing Depth:	3	Section:	27
Total Depth:	25	Township:	22S
Diameter:	2	Range:	34E
Completion Date:	19-JAN-99 00:00	Latitude:	283456.1837
Issue Date:		Longitude:	804808.08985
Well Street Address:	116 Lado Ln		
Documents:	https://permitting.sjrwmd.com/apps/idcplg?IdcService=GET_FILE&coreContentOnly=1&RevisionSelectionMethod=Latest&allowInterrupt=1&Render=on=Web&dDocName=EREG_1494685		

Documents URL:

Map Key	Direction	Distance (mi)	Distance (ft)	Elevation (ft)	DB
718	SE	0.99	5,201.81	11.67	WATER WELLS

Permit:	Static Water Lvl Ft:	10
---------	----------------------	----

Wells and Additional Sources Detail Report

Legacy No:		Contractor License:	
Station ID:	247484	Contractor Name:	
Compliance No:	964677	Driller Name:	Michael Eggert?
Well Use:	19352	County:	Brevard
Type of Work:		Location State:	FL
Casing Depth:	0	Section:	9
Total Depth:	111	Township:	22S
Diameter:	0	Range:	34E
Completion Date:	16-FEB-94 00:00	Latitude:	283424.45564
Issue Date:		Longitude:	804822.49701
Well Street Address:	3610 Oak Hill Drive, Titusville, FL 32780		
Documents:	https://permitting.sjrwmd.com/apps/idcplg?IdcService=GET_FILE&coreContentOnly=1&RevisionSelectionMethod=Latest&allowInterrupt=1&RenderItem=Web&dDocName=EREG_1770582		
Documents URL:			

Map Key	Direction	Distance (mi)	Distance (ft)	Elevation (ft)	DB
719	NNW	0.99	5,223.19	26.35	WATER WELLS

Permit:		Static Water Lvl Ft:	7
Legacy No:		Contractor License:	
Station ID:	395173	Contractor Name:	
Compliance No:	1112573	Driller Name:	?
Well Use:	19354	County:	Brevard
Type of Work:		Location State:	
Casing Depth:	0	Section:	8
Total Depth:	25	Township:	22S
Diameter:	2	Range:	35E
Completion Date:	10-JUN-88 00:00	Latitude:	283549.4092
Issue Date:		Longitude:	804949.81397
Well Street Address:	1434 Crest Dr.		
Documents:	https://permitting.sjrwmd.com/apps/idcplg?IdcService=GET_FILE&coreContentOnly=1&RevisionSelectionMethod=Latest&allowInterrupt=1&dDocName=EREG_1917784		
Documents URL:			

Map Key	Direction	Distance (mi)	Distance (ft)	Elevation (ft)	DB
719	NNW	0.99	5,223.19	26.35	WATER WELLS

Permit:		Static Water Lvl Ft:	10
Legacy No:		Contractor License:	
Station ID:	288057	Contractor Name:	
Compliance No:	1005325	Driller Name:	?
Well Use:	19352	County:	Brevard
Type of Work:		Location State:	FL
Casing Depth:	0	Section:	8
Total Depth:	30	Township:	22S

Wells and Additional Sources Detail Report

Diameter:	2	Range:	35E
Completion Date:	02-DEC-92 00:00	Latitude:	283549.4092
Issue Date:		Longitude:	804949.81397
Well Street Address:	1434 Crest Dr., Titusville, FL 32780		
Documents:	https://permitting.sjrwmd.com/apps/idcplg?IdcService=GET_FILE&coreContentOnly=1&RevisionSelectionMethod=Latest&allowInterrupt=1&RenderItem=Web&dDocName=EREG_1810903		
Documents URL:			

Map Key	Direction	Distance (mi)	Distance (ft)	Elevation (ft)	DB
719	NNW	0.99	5,223.19	26.35	WATER WELLS

Permit:		Static Water Lvl Ft:	10
Legacy No:		Contractor License:	
Station ID:	247355	Contractor Name:	
Compliance No:	964548	Driller Name:	Keith Barnes?
Well Use:	19354	County:	Brevard
Type of Work:		Location State:	FL
Casing Depth:	0	Section:	8
Total Depth:	51	Township:	22S
Diameter:	2	Range:	35E
Completion Date:	28-APR-94 00:00	Latitude:	283549.4092
Issue Date:		Longitude:	804949.81397
Well Street Address:	1434 Crest Dr., Titusville, FL 32796		
Documents:	https://permitting.sjrwmd.com/apps/idcplg?IdcService=GET_FILE&coreContentOnly=1&RevisionSelectionMethod=Latest&allowInterrupt=1&RenderItem=Web&dDocName=EREG_1770454		
Documents URL:			

Map Key	Direction	Distance (mi)	Distance (ft)	Elevation (ft)	DB
720	ESE	0.99	5,243.50	11.34	WATER WELLS

Permit:		Static Water Lvl Ft:	7
Legacy No:		Contractor License:	
Station ID:	325514	Contractor Name:	
Compliance No:	1042820	Driller Name:	?
Well Use:	19352	County:	Brevard
Type of Work:		Location State:	
Casing Depth:	0	Section:	15
Total Depth:	30	Township:	20S
Diameter:	2	Range:	35E
Completion Date:	16-APR-93 00:00	Latitude:	283445.45415
Issue Date:		Longitude:	804809.97628
Well Street Address:	3285 Flamingo Court		
Documents:	https://permitting.sjrwmd.com/apps/idcplg?IdcService=GET_FILE&coreContentOnly=1&RevisionSelectionMethod=Latest&allowInterrupt=1&dDocName=EREG_1848577		
Documents URL:			

Wells and Additional Sources Detail Report

Map Key	Direction	Distance (mi)	Distance (ft)	Elevation (ft)	DB
721	ESE	0.99	5,232.15	10.24	WATER WELLS

Permit:		Static Water Lvl Ft:	10
Legacy No:		Contractor License:	
Station ID:	300420	Contractor Name:	
Compliance No:	1017690	Driller Name:	Emil Gy
Well Use:	19352	County:	Brevard
Type of Work:		Location State:	FL
Casing Depth:	0	Section:	17
Total Depth:	25	Township:	22S
Diameter:	2	Range:	35E
Completion Date:	25-JUN-87 00:00	Latitude:	283441.03195
Issue Date:		Longitude:	804811.55406
Well Street Address:	215 Seminole St, Titusville, FL 32780		
Documents:	https://permitting.sjrwmd.com/apps/idcplg?IdcService=GET_FILE&coreContentOnly=1&RevisionSelectionMethod=Latest&allowInterrupt=1&RenderItem=Web&dDocName=EREG_1823157		
Documents URL:			

Map Key	Direction	Distance (mi)	Distance (ft)	Elevation (ft)	DB
722	ESE	1.00	5,260.49	10.82	WATER WELLS

Permit:		Static Water Lvl Ft:	8
Legacy No:		Contractor License:	
Station ID:	395719	Contractor Name:	
Compliance No:	1113119	Driller Name:	?
Well Use:	0	County:	Brevard
Type of Work:		Location State:	FL
Casing Depth:	0	Section:	15
Total Depth:	25	Township:	22S
Diameter:	2	Range:	35E
Completion Date:	10-MAR-88 00:00	Latitude:	283444.56088
Issue Date:		Longitude:	804810.03241
Well Street Address:	3300 Flamingo, Titus, FL		
Documents:	https://permitting.sjrwmd.com/apps/idcplg?IdcService=GET_FILE&coreContentOnly=1&RevisionSelectionMethod=Latest&allowInterrupt=1&dDocName=EREG_1918329		
Documents URL:			

Map Key	Direction	Distance (mi)	Distance (ft)	Elevation (ft)	DB
723	NW	0.99	5,232.27	36.47	WATER WELLS

Permit:		Static Water Lvl Ft:	18
Legacy No:		Contractor License:	
Station ID:	255620	Contractor Name:	

Wells and Additional Sources Detail Report

Compliance No:	972813	Driller Name:	?
Well Use:	19354	County:	Brevard
Type of Work:		Location State:	FL
Casing Depth:	0	Section:	8
Total Depth:	30	Township:	22S
Diameter:	0	Range:	35E
Completion Date:	19-APR-96 00:00	Latitude:	283546.68965
Issue Date:		Longitude:	804954.96168
Well Street Address:	1441 Brook Dr., Titusville, FL 32796		
Documents:	https://permitting.sjrwmd.com/apps/idcplg?IdcService=GET_FILE&coreContentOnly=1&RevisionSelectionMethod=Latest&allowInterrupt=1&Renderit on=Web&dDocName=EREG_1778547		
Documents URL:			

Map Key	Direction	Distance (mi)	Distance (ft)	Elevation (ft)	DB
723	NW	0.99	5,232.27	36.47	WATER WELLS

Permit:		Static Water Lvl Ft:	19
Legacy No:		Contractor License:	
Station ID:	255624	Contractor Name:	
Compliance No:	972817	Driller Name:	?
Well Use:	19354	County:	Brevard
Type of Work:		Location State:	FL
Casing Depth:	0	Section:	8
Total Depth:	29	Township:	22S
Diameter:	0	Range:	35E
Completion Date:	13-MAY-96 00:00	Latitude:	283546.68965
Issue Date:		Longitude:	804954.96168
Well Street Address:	1441 Brook Dr., Titusville, FL 32796		
Documents:	https://permitting.sjrwmd.com/apps/idcplg?IdcService=GET_FILE&coreContentOnly=1&RevisionSelectionMethod=Latest&allowInterrupt=1&Renderit on=Web&dDocName=EREG_1778551		
Documents URL:			

Map Key	Direction	Distance (mi)	Distance (ft)	Elevation (ft)	DB
724	NW	1.00	5,258.72	27.94	WATER WELLS

Permit:		Static Water Lvl Ft:	6
Legacy No:		Contractor License:	
Station ID:	122744	Contractor Name:	
Compliance No:	780628	Driller Name:	Chris Webb
Well Use:	19354	County:	Brevard
Type of Work:		Location State:	
Casing Depth:	0	Section:	8
Total Depth:	25	Township:	22S
Diameter:	0	Range:	35E
Completion Date:	17-APR-97 00:00	Latitude:	283548.79406

Wells and Additional Sources Detail Report

Issue Date: Longitude: 804951.82126
Well Street Address: 1430 Crest Drive
Documents: https://permitting.sjrwmd.com/apps/idcplg?IdcService=GET_FILE&coreContentOnly=1&RevisionSelectionMethod=Latest&allowInterrupt=1&RenderItem=Web&dDocName=EREG_1497042
Documents URL:

Map Key	Direction	Distance (mi)	Distance (ft)	Elevation (ft)	DB
725	ESE	1.00	5,273.18	11.42	WATER WELLS

Permit:	Static Water Lvl Ft:	4
Legacy No:	Contractor License:	
Station ID:	Contractor Name:	
Compliance No:	Driller Name:	Kent Burnaw
Well Use:	County:	Brevard
Type of Work:	Location State:	
Casing Depth:	Section:	15
Total Depth:	Township:	22S
Diameter:	Range:	35E
Completion Date:	Latitude:	283432.40494
Issue Date:	Longitude:	804815.3535
Well Street Address:	3542 S Hopkins	
Documents:	https://permitting.sjrwmd.com/apps/idcplg?IdcService=GET_FILE&coreContentOnly=1&RevisionSelectionMethod=Latest&allowInterrupt=1&RenderItem=Web&dDocName=EREG_1494333	
Documents URL:		

Well Surveillance Program Water Wells

Map Key	Direction	Distance (mi)	Distance (ft)	Elevation (ft)	DB
74	W	0.20	1,076.10	26.05	WATER WELLS

FLUW ID:	050010301	Property ID:	
Permit No:		Parcel ID:	
WSRP ID:	050010301	Project ID:	ANDREW
Other ID:		Loc ID:	412912
Req No:		GPS ID:	412912
Status:	ACTIVE	Resident Type:	
Well Type Code:	43	Name:	
Well Type:	Private	First Name:	
Well Depth:		Last Name:	
Potable Status:	POTABLE	Phone:	
Action:	UNFILTERED	Phone Ext:	
Casing Material:		County:	BREVARD
Length:		Height Abv Ellipsoid:	
Diameter:	0	Longitude:	-80.82593
Sanitary Seal:		Latitude:	28.583949
Agency:		Datum:	WS1984

Wells and Additional Sources Detail Report

Large PWS:	NO	GPS Date:	
PWS Design:		Loc Method Code:	MMAP
PWS Verify:	0	Loc Method:	
Insp F Name:		Software:	
Insp L Name:		Streetside:	
Insp CHD:			
Address:	2895 REDWOOD AVE		
City:	TITUSVILLE		
Comment:			

Radon Information

This section lists any relevant radon information found for the target property.

Federal EPA Radon Zone for *BREVARD* County: **3**

- Zone 1: Counties with predicted average indoor radon screening levels greater than 4 pCi/L*
- Zone 2: Counties with predicted average indoor radon screening levels from 2 to 4 pCi/L*
- Zone 3: Counties with predicted average indoor radon screening levels less than 2 pCi/L*

Federal Area Radon Information for *BREVARD* County

No Measures/Homes:	166
Arithmetic Mean:	0.3
Standard Deviation:	0.3
Maximum:	1.8
% >4 pCi/L:	-
% >8 pCi/L:	-
% >12 pCi/L:	-
Notes on Data Table:	TABLE 2. Indoor radon results from the Florida population-based radon survey, by county.

Federal Sources

FEMA National Flood Hazard Layer

FEMA FLOOD

The National Flood Hazard Layer (NFHL) data incorporates Flood Insurance Rate Map (FIRM) databases published by the Federal Emergency Management Agency (FEMA), and any Letters Of Map Revision (LOMRs) that have been issued against those databases since their publication date. The FIRM Database is the digital, geospatial version of the flood hazard information shown on the published paper FIRMs. The FIRM Database depicts flood risk information and supporting data used to develop the risk data. The FIRM Database is derived from Flood Insurance Studies (FISs), previously published FIRMs, flood hazard analyses performed in support of the FISs and FIRMs, and new mapping data, where available.

Indoor Radon Data

INDOOR RADON

Indoor radon measurements tracked by the Environmental Protection Agency(EPA) and the State Residential Radon Survey.

Public Water Systems Violations and Enforcement Data

PWSV

List of drinking water violations and enforcement actions from the Safe Drinking Water Information System (SDWIS) made available by the Drinking Water Protection Division of the US EPA's Office of Groundwater and Drinking Water. Enforcement sensitive actions are not included in the data released by the EPA. Address information provided in SWDIS may correspond either with the physical location of the water system, or with a contact address.

Radon Zone Level

RADON ZONE

Areas showing the level of Radon Zones (level 1, 2 or 3) by county. This data is maintained by the Environmental Protection Agency (EPA).

Safe Drinking Water Information System (SDWIS)

SDWIS

The Safe Drinking Water Information System (SDWIS) contains information about public water systems as reported to US Environmental Protection Agency (EPA) by the states. Addresses may correspond with the location of the water system, or with a contact address.

Soil Survey Geographic database

SSURGO

The Soil Survey Geographic database (SSURGO) contains information about soil as collected by the National Cooperative Soil Survey at the Natural Resources Conservation Service (NRCS). Soil maps outline areas called map units. The map units are linked to soil properties in a database. Each map unit may contain one to three major components and some minor components.

U.S. Fish & Wildlife Service Wetland Data

US WETLAND

The U.S. Fish & Wildlife Service Wetland layer represents the approximate location and type of wetlands and deepwater habitats in the United States.

USGS Current Topo

US TOPO

US Topo topographic maps are produced by the National Geospatial Program of the U.S. Geological Survey (USGS). The project was launched in late 2009, and the term "US Topo" refers specifically to quadrangle topographic maps published in 2009 and later.

USGS Geology

US GEOLOGY

Seamless maps depicting geological information provided by the United States Geological Survey (USGS).

USGS National Water Information System

FED USGS

The U.S. Geological Survey (USGS)'s National Water Information System (NWIS) is the nation's principal repository of water resources data. This database includes comprehensive information of well-construction details, time-series data for gage height, streamflow, groundwater level, and precipitation and water use data.

State Sources

Florida Subsidence Incident Reports

SINKHOLES

A list of Florida Subsidence Incidents made available by the Florida Department of Environmental

Appendix

Protection (DEP) and maintained by the Florida Geological Survey. Sinkholes are closed depressions in areas underlain by soluble rock such as limestone, dolostone, and in some states gypsum and salt. Other subterranean events can cause holes, depressions, or subsidence of the land surface that may mimic sinkhole activity. Commonly, a reported depression is not verified by a licensed professional geologist to be a true sinkhole, and the cause of subsidence is not known. Such an event is called a subsidence incident.

Oil and Gas Wells

OGW

The Oil and Gas Program is the permitting authority within the Florida Department of Environmental Protection's Mining and Minerals Regulation Program. Companies interested in exploration or production of hydrocarbons in Florida are regulated by the Oil and Gas Program. This data is made available by Florida Department of Environmental Protection's Oil and Gas program.

Public Water Supply Wells

PWSW

The Public Water Supply Wells (PWSW) data consist of public water supply facilities and their wells in Florida. This data is made available by Florida Department of Environmental Protection, Water Compliance Assurance Program.

Underground Injection Control Wells

UIC

Class I Underground Injection Control (UIC) wells that are currently or were previously active, as well as proposed sites, regulated by the Florida Department of Environmental Protection (FDEP). Class I UIC wells are used to inject nonhazardous waste, hazardous waste (new hazardous waste wells were banned in 1983), or municipal waste below the lowermost underground source of drinking water.

Water Use Permits Sites - South Florida Water Management District

WELLS

List of Water Use Permitting Facilities consisting of wells, pumps and culverts, made available by the South Florida Water Management District. The facilities represent a subset of all wells, pumps and culverts associated with Water Use Permits. A Water Use Permit is required for all water uses except single family and duplex use and fire fighting.

Water Well Completions - Northwest Florida Water Management District

WATER WELLS

A list of existing well permits provided by the Northwest Florida Water Management District, representing records for wells permitted for construction/repair/abandonment beginning in the year 1976; does not typically contain data on wells constructed prior to 1976. The data provided may therefore only represent a fraction of existing wells. The data are provided by water well contractors on completion reports and, in most cases, has not been verified by District staff.

Water Well Completions - St. Johns River Water Management District

WATER WELLS

A list of wells in the Water Well Completion Report database made available by the St. Johns River Water Management District (SJRWMD). The SJRWMD advises that data reported in the Water Well Completion Report are obtained from multiple sources, including SJRWMD, delegated counties, and other regulatory agencies; that they cannot assure that contributors have used consistent measurement techniques or adhered to approved quality control standards; and that, although the SJRWMD has made reasonable attempts to assure the quality of the data contained herein, in most cases, the information is reported as received.

Water Well Completions - Suwanee River Water Management District

WELLS

A list of wells in the Water Well Completion Report database made available by the Suwanee River Water Management District (SRWMD). The SRWMD advises that data reported in the Water Well Completion Report are obtained from multiple sources, including SRWMD, delegated counties, and other regulatory agencies; that they cannot assure that contributors have used consistent measurement techniques or adhered to approved quality control standards; and that, although the SRWMD has made reasonable attempts to assure the quality of the data contained herein, in most cases, the information is reported as received.

Water Well Construction Permits

WELL CONST PERM

A list of water well construction permits issued by the St. Johns River Water Management District (SJRWMD).

Water Well Construction Permits - Southwest Florida Water Management District

WATER WELLS

Locations of well construction sites permitted within the District, including historical sites. A Well Construction Permit is required prior to installation of a water well within the District. The permits ensure that wells are constructed by qualified contractors and meet rigid safety and durability standards.

Water Wells - Suwannee River Water Management District

WATER WELLS

A list of water wells made available by the Suwannee River Water Management District department (SRWMD). The SRWMD advises that data are obtained from multiple sources including SRWMD, delegated counties, and other regulatory agencies; that they cannot assure that contributors have used consistent measurement techniques or adhered to approved quality control standards; and that, although the SRWMD has made reasonable attempts to assure the quality of the data contained herein, in most cases, the information is reported as received.

Well Surveillance Program Water Wells

WATER WELLS

A list of privately and publicly owned potable wells from the Florida Department of Health's (DOH) Well Surveillance Program.

Liability Notice

Reliance on information in Report: The Physical Setting Report (PSR) DOES NOT replace a full Phase I Environmental Site Assessment but is solely intended to be used as a review of environmental databases and physical characteristics for the site or adjacent properties.

License for use of information in Report: No page of this report can be used without this cover page, this notice and the project property identifier. The information in Report(s) may not be modified or re-sold.

Your Liability for misuse: Using this Service and/or its reports in a manner contrary to this Notice or your agreement will be in breach of copyright and contract and ERIS may obtain damages for such mis-use, including damages caused to third parties, and gives ERIS the right to terminate your account, rescind your license to any previous reports and to bar you from future use of the Service.

No warranty of Accuracy or Liability for ERIS: The information contained in this report has been produced by ERIS Information Inc. ("ERIS") using various sources of information, including information provided by Federal and State government departments. The report applies only to the address and up to the date specified on the cover of this report, and any alterations or deviation from this description will require a new report. This report and the data contained herein does not purport to be and does not constitute a guarantee of the accuracy of the information contained herein and does not constitute a legal opinion nor medical advice. Although ERIS has endeavored to present you with information that is accurate, ERIS Information Inc. disclaims, any and all liability for any errors, omissions, or inaccuracies in such information and data, whether attributable to inadvertence, negligence or otherwise, and for any consequences arising therefrom. Liability on the part of ERIS is limited to the monetary value paid for this report.

Trademark and Copyright: You may not use the ERIS trademarks or attribute any work to ERIS other than as outlined above. This Service and Report(s) are protected by copyright owned by ERIS Information Inc. Copyright in data used in the Service or Report(s) (the "Data") is owned by ERIS or its licensors. The Service, Report(s) and Data may not be copied or reproduced in whole or in any substantial part without prior written consent of ERIS.

APPENDIX E

Historical Aerial Photographs



HISTORICAL **AERIALS**

Project Property: Pointe Grand - Titusville, FL
2727 Demaret Drive
Titusville FL 32780

Requested By: GeoServices, LLC

Order No: 21051200547

Data Completed: May 14, 2021

Environmental Risk Information Services

A division of Glacier Media Inc.

1.866.517.5204 | info@erisinfo.com | erisinfo.com

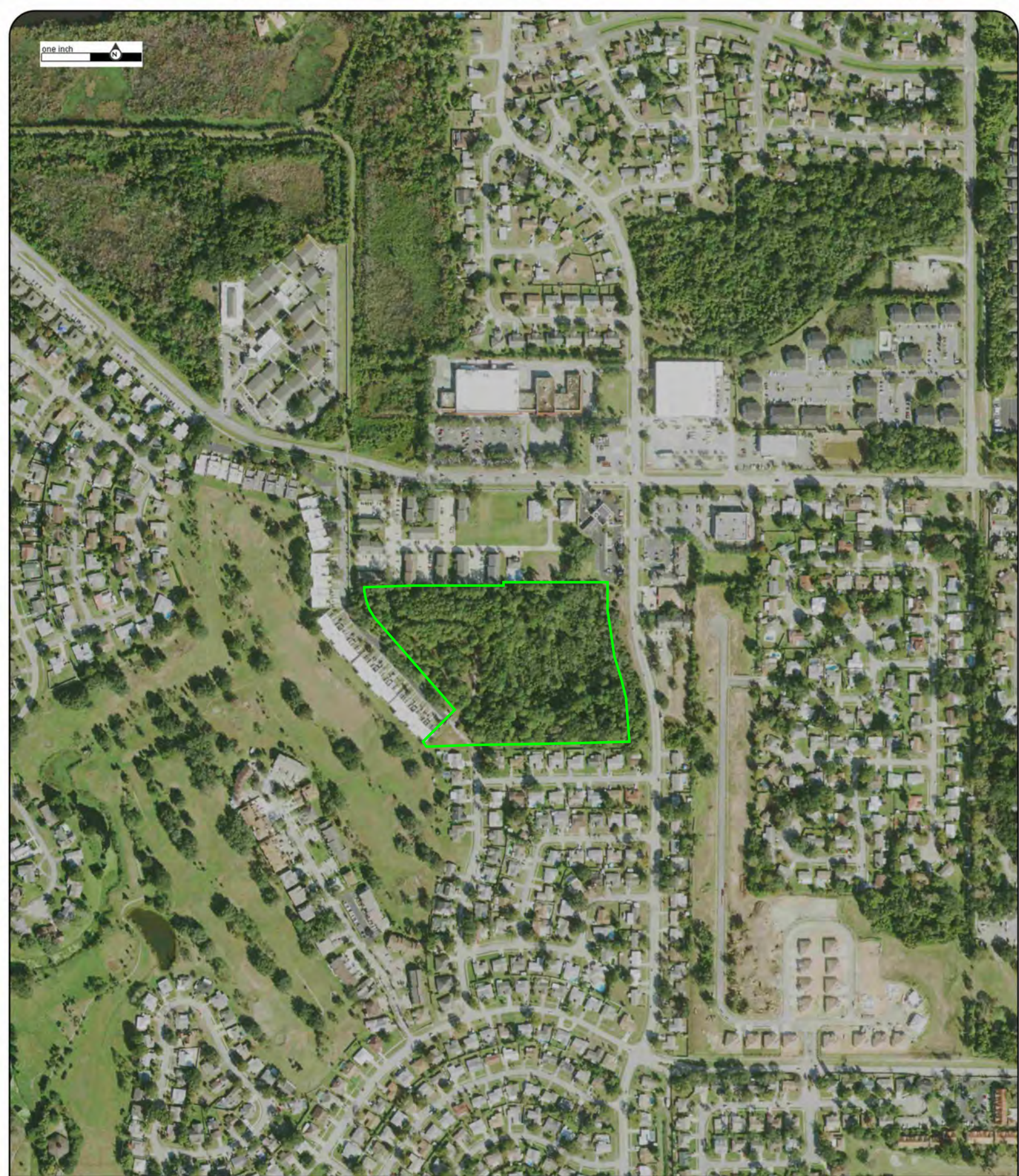
Date	Source	Scale	Comments
2019	National Agriculture Information Program	1" to 500'	
2017	National Agriculture Information Program	1" to 500'	
2015	National Agriculture Information Program	1" to 500'	
2013	National Agriculture Information Program	1" to 500'	
2010	National Agriculture Information Program	1" to 500'	
2007	National Agriculture Information Program	1" to 500'	
2005	National Agriculture Information Program	1" to 500'	
1999	US Geological Survey	1" to 500'	
1994	US Geological Survey	1" to 500'	
1984	National High Altitude Photography	1" to 500'	BEST COPY AVAILABLE
1979	US Department of Agriculture	1" to 500'	
1972	Florida Department of Transportation	1" to 500'	
1969	National Aeronautics Space Administration	1" to 500'	
1958	Agriculture and Soil Conservation Service	1" to 500'	Best Copy Available
1951	Agriculture and Soil Conservation Service	1" to 500'	
1943	Agriculture and Soil Conservation Service	1" to 500'	

Environmental Risk Information Services

A division of Glacier Media Inc.

1.866.517.5204 | info@erisinfo.com | erisinfo.com

one inch




Year: 2019
Source: NAIP
Scale: 1" to 500'
Comment:

Address: 2727 Demaret Drive, Titusville, FL
Approx Center: 28.58362468/-80.82040313

Order No: 21051200547



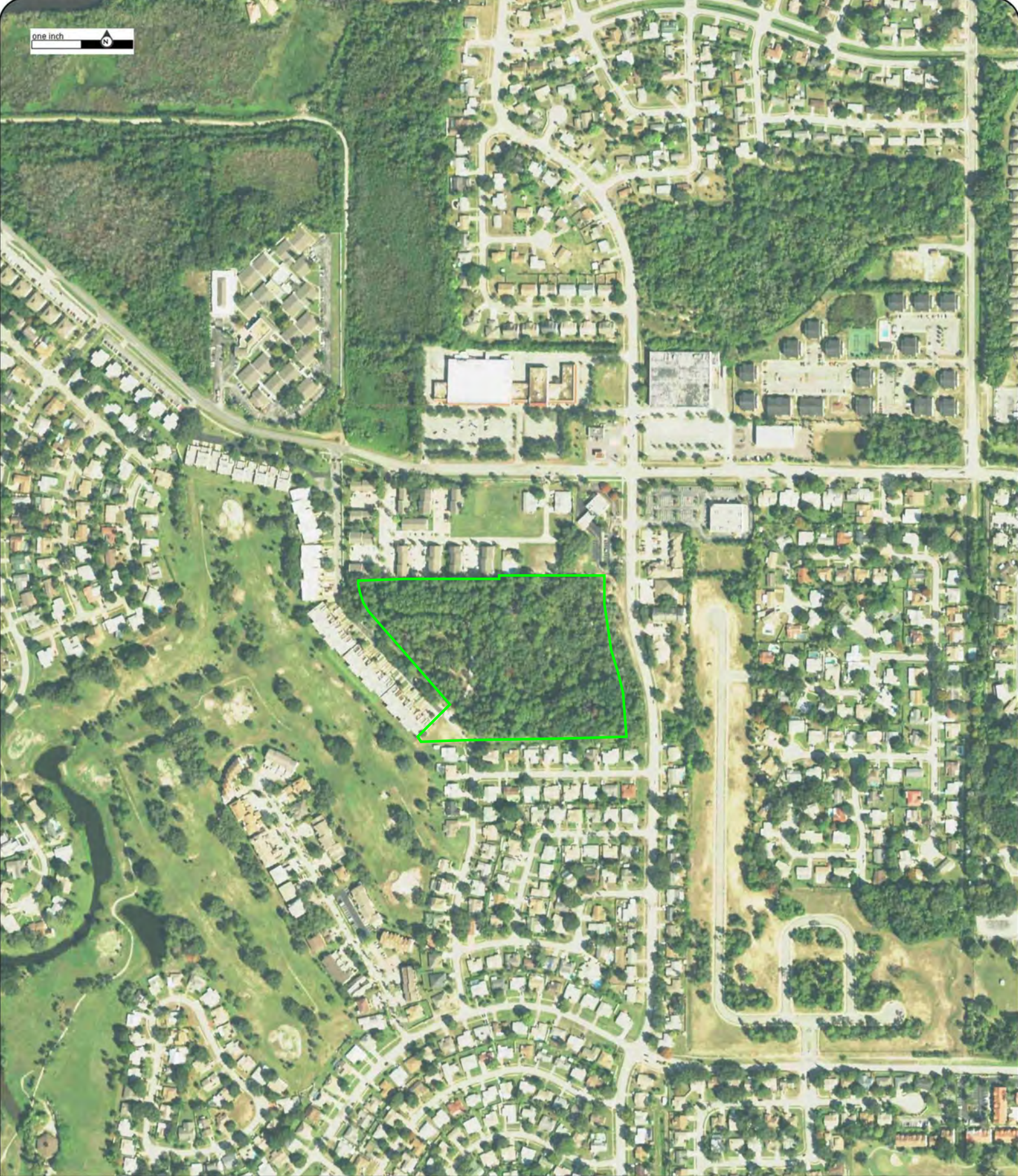


Year: 2017
Source: NAIP
Scale: 1" to 500'
Comment:

Address: 2727 Demaret Drive, Titusville, FL
Approx Center: 28.58362468/-80.82040313

Order No: 21051200547



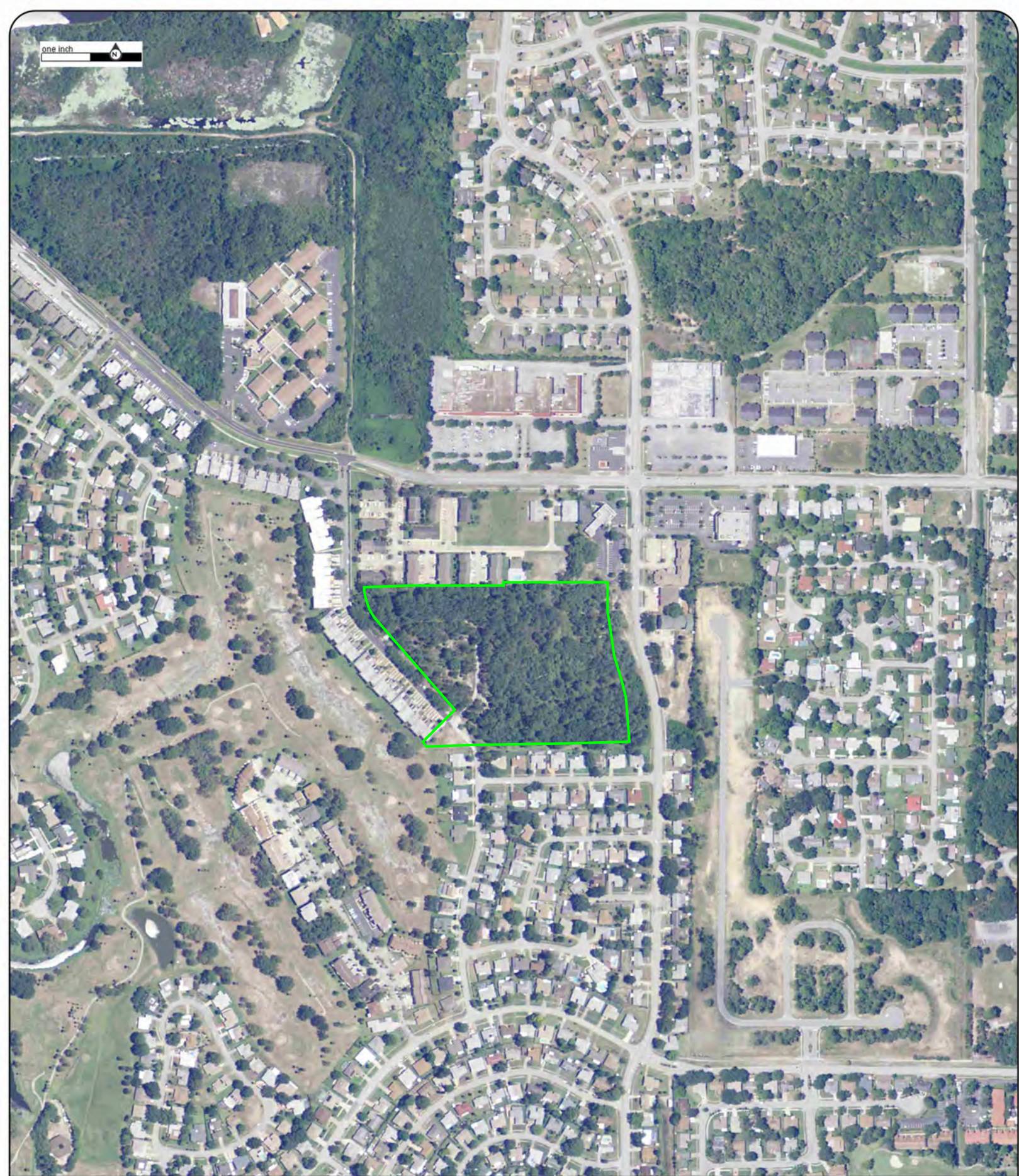



Year: 2015
Source: NAIP
Scale: 1" to 500'
Comment:

Address: 2727 Demaret Drive, Titusville, FL
Approx Center: 28.58362468/-80.82040313

Order No: 21051200547






Year: 2013
Source: NAIP
Scale: 1" to 500'
Comment:

Address: 2727 Demaret Drive, Titusville, FL
Approx Center: 28.58362468/-80.82040313

Order No: 21051200547






Year: 2010
Source: NAIP
Scale: 1" to 500'
Comment:

Address: 2727 Demaret Drive, Titusville, FL
Approx Center: 28.58362468/-80.82040313

Order No: 21051200547



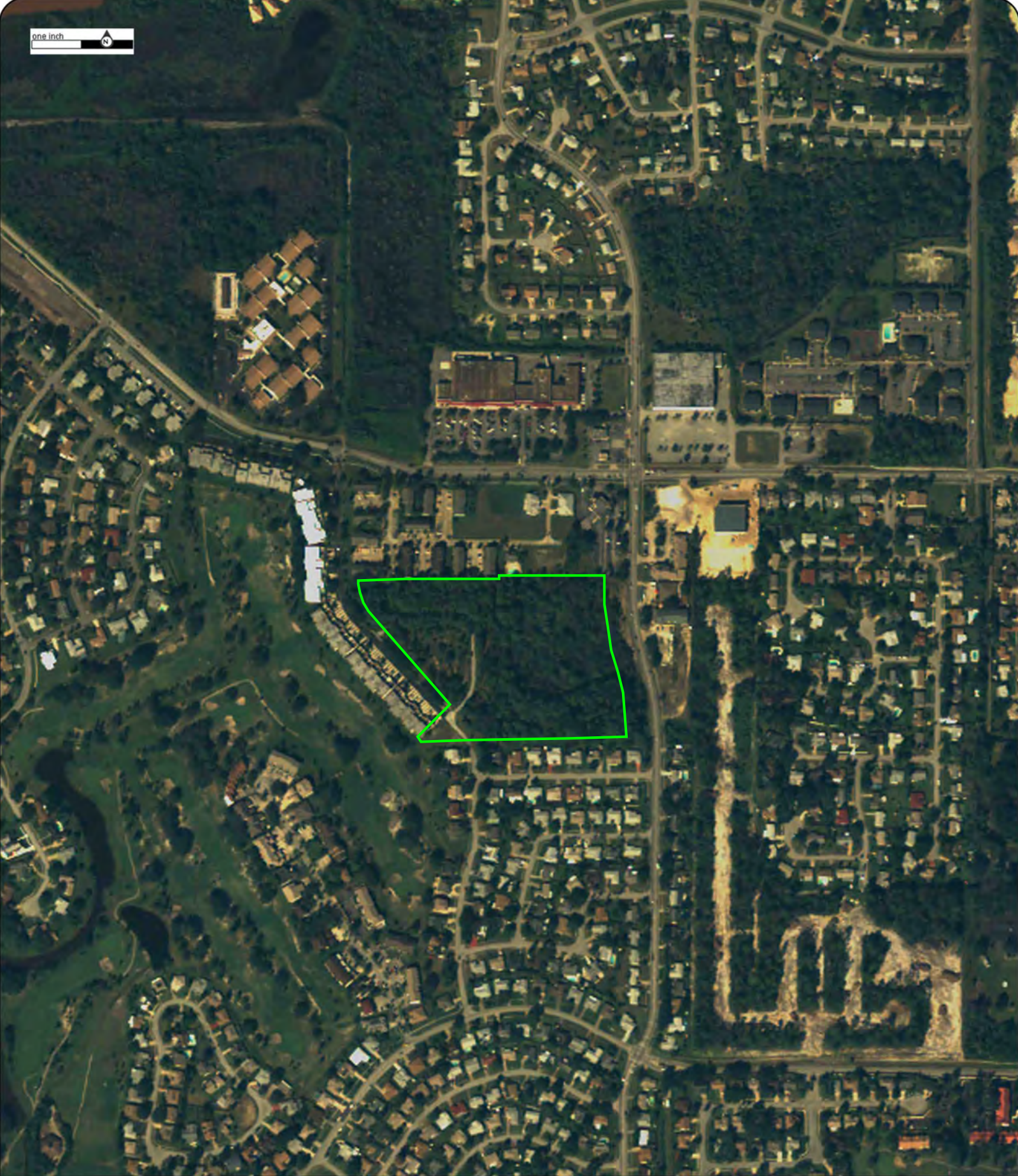


Year: 2007
Source: NAIP
Scale: 1" to 500'
Comment:

Address: 2727 Demaret Drive, Titusville, FL
Approx Center: 28.58362468/-80.82040313

Order No: 21051200547





Year: 2005
Source: NAIP
Scale: 1" to 500'
Comment:

Address: 2727 Demaret Drive, Titusville, FL
Approx Center: 28.58362468/-80.82040313

Order No: 21051200547



one inch




Year: 1999
Source: USGS
Scale: 1" to 500'
Comment:

Address: 2727 Demaret Drive, Titusville, FL
Approx Center: 28.58362468/-80.82040313

Order No: 21051200547





Year: 1994
Source: USGS
Scale: 1" to 500'
Comment:

Address: 2727 Demaret Drive, Titusville, FL
Approx Center: 28.58362468/-80.82040313

Order No: 21051200547





Year: 1984

Source: NHAP

Scale: 1" to 500'

Comment: BEST COPY AVAILABLE

Address: 2727 Demaret Drive, Titusville, FL

Approx Center: 28.58362468/-80.82040313


Order No: 21051200547



178

179

179




Year: 1979
Source: USDA
Scale: 1" to 500'
Comment:

Address: 2727 Demaret Drive, Titusville, FL
Approx Center: 28.58362468/-80.82040313

Order No: 21051200547






Year: 1972
Source: FDOT
Scale: 1" to 500'
Comment:

Address: 2727 Demaret Drive, Titusville, FL
Approx Center: 28.58362468/-80.82040313

Order No: 21051200547






Year: 1969
Source: NASA
Scale: 1" to 500'
Comment:

Address: 2727 Demaret Drive, Titusville, FL
Approx Center: 28.58362468/-80.82040313

Order No: 21051200547





Year: 1958

Source: ASCS

Scale: 1" to 500'



Comment: Best Copy Available

Address: 2727 Demaret Drive, Titusville, FL

Approx Center: 28.58362468/-80.82040313

Order No: 21051200547





Year: 1951
Source: ASCS
Scale: 1" to 500'
Comment:

Address: 2727 Demaret Drive, Titusville, FL
Approx Center: 28.58362468/-80.82040313

Order No: 21051200547




one inch



CYS-

CONF



Year: 1943
Source: ASCS
Scale: 1" to 500'
Comment:

Address: 2727 Demaret Drive, Titusville, FL
Approx Center: 28.58362468/-80.82040313

Order No: 21051200547



APPENDIX F

Historical Topographic Maps



TOPOGRAPHIC MAPS

Project Property: Pointe Grand - Titusville, FL
2727 Demaret Drive
Titusville FL 32780

Project No: 24-21518 Phillip Derryberry

Requested By: GeoServices, LLC

Order No: 21051200547

Date Completed: May 12, 2021

Environmental Risk Information Services

A division of Glacier Media Inc.

1.866.517.5204 | info@erisinfo.com | erisinfo.com

We have searched USGS collections of current topographic maps and historical topographic maps for the project property. Below is a list of maps found for the project property and adjacent area. Maps are from 7.5 and 15 minute topographic map series, if available.

Year	Map Series
2015	7.5
1988	7.5
1980	7.5
1970	7.5
1952	7.5
1949	7.5

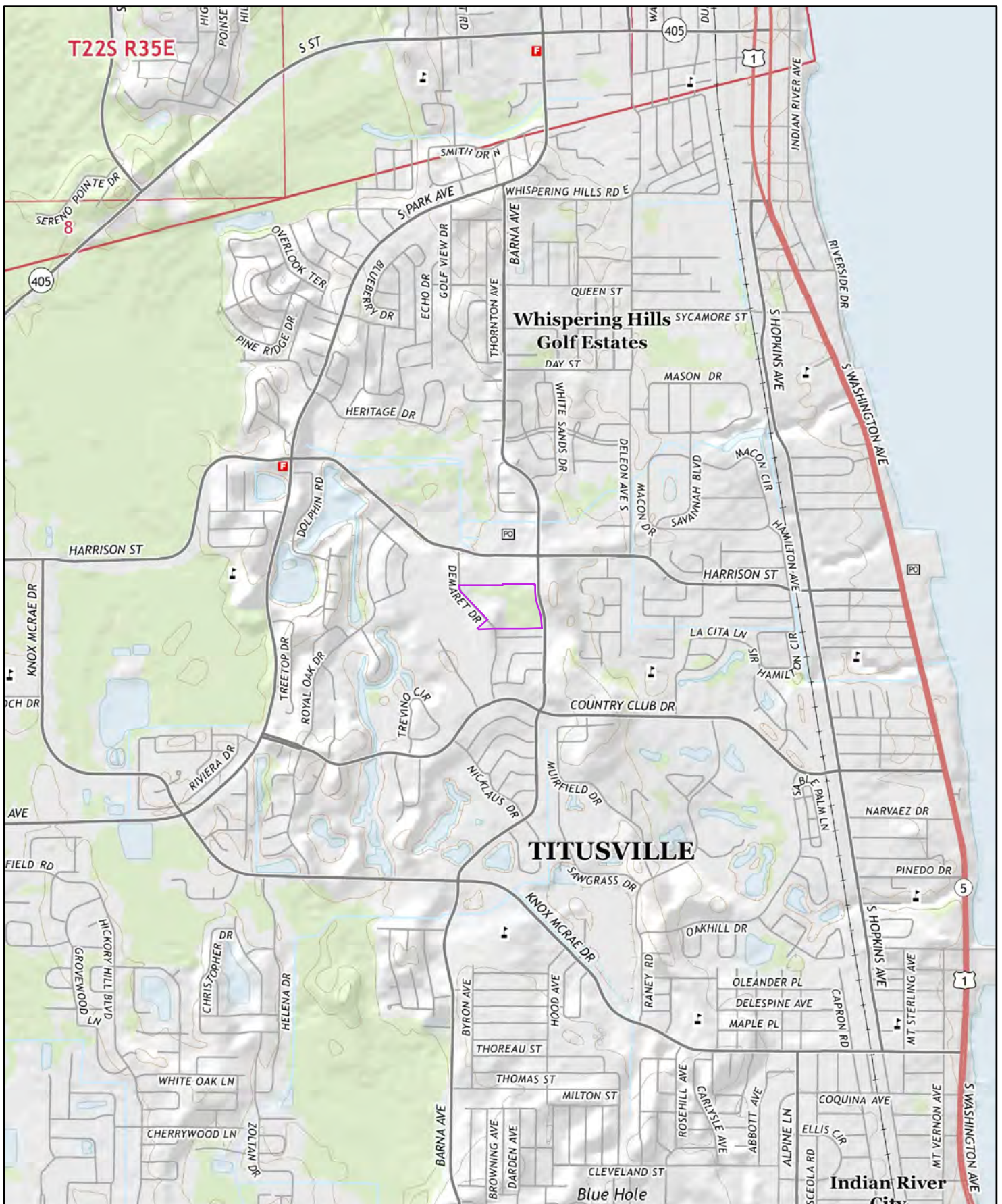
Topographic Maps included in this report are produced by the USGS and are to be used for research purposes including a phase I report. Maps are not to be resold as commercial property.

No warranty of Accuracy or Liability for ERIS: The information contained in this report has been produced by ERIS Information Inc.(in the US) and ERIS Information Limited Partnership (in Canada), both doing business as 'ERIS', using Topographic Maps produced by the USGS. This maps contained herein does not purport to be and does not constitute a guarantee of the accuracy of the information contained herein. Although ERIS has endeavored to present you with information that is accurate, ERIS disclaims, any and all liability for any errors, omissions, or inaccuracies in such information and data, whether attributable to inadvertence, negligence or otherwise, and for any consequences arising therefrom. Liability on the part of ERIS is limited to the monetary value paid for this report.


Environmental Risk Information Services

A division of Glacier Media Inc.

1.866.517.5204 | info@erisinfo.com | erisinfo.com



2015

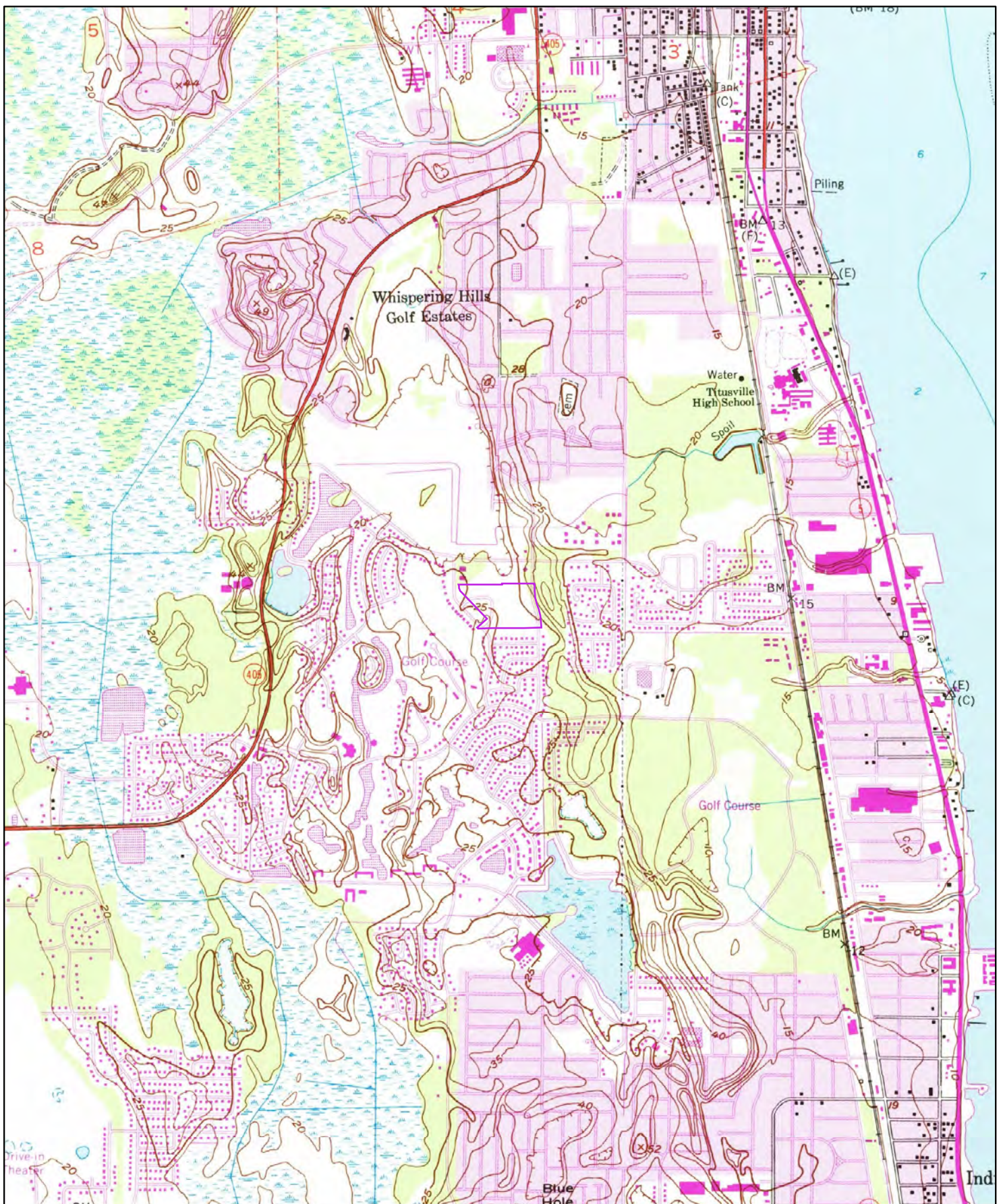


Order No. 21051200547

Quadrangle(s): Titusville, FL

Source: USGS 7.5 Minute Topographic Map





1988

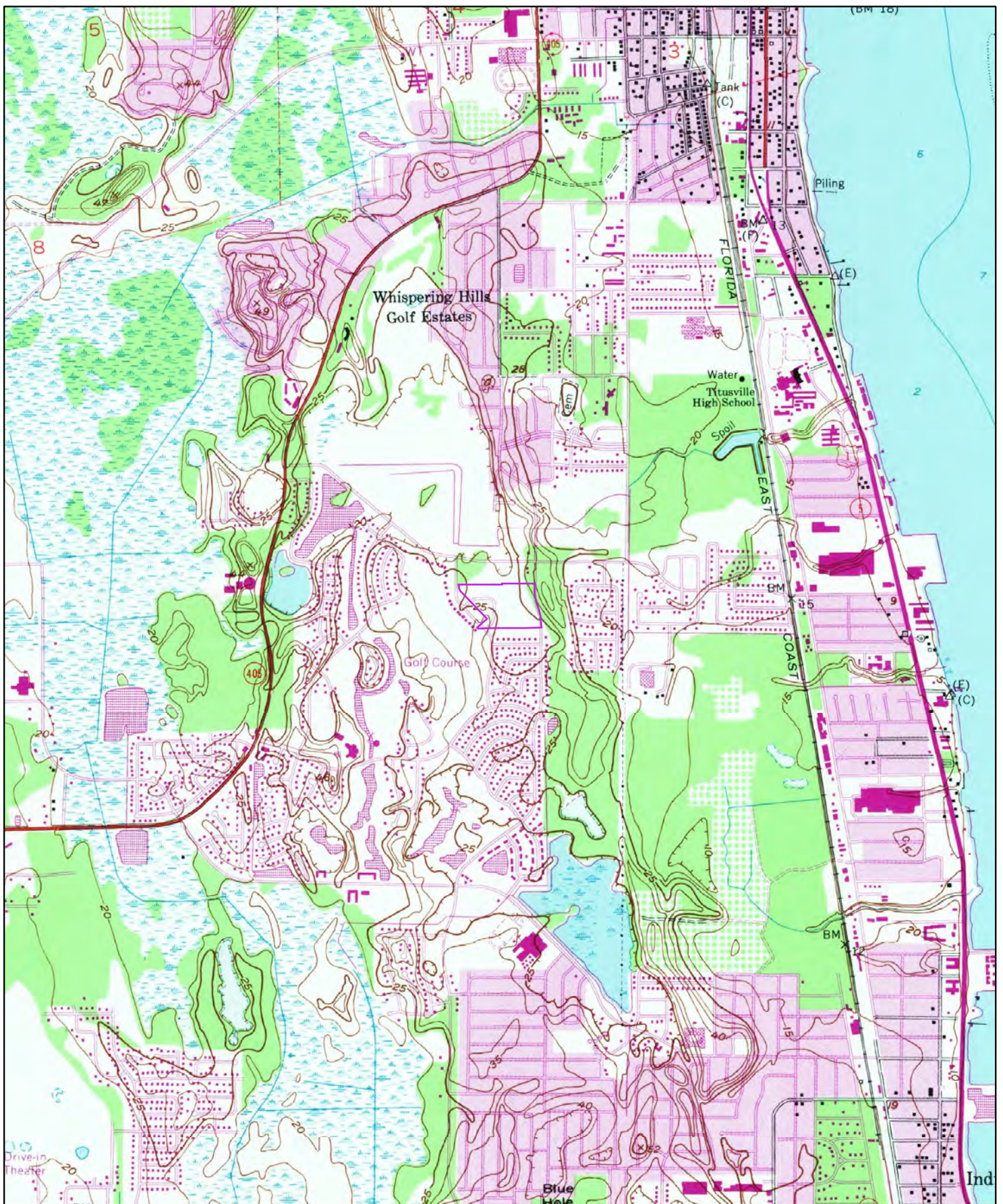
0 0.2 0.4 0.8 Miles

Order No. 21051200547

Quadrangle(s): Titusville, FL

Source: USGS 7.5 Minute Topographic Map





1980

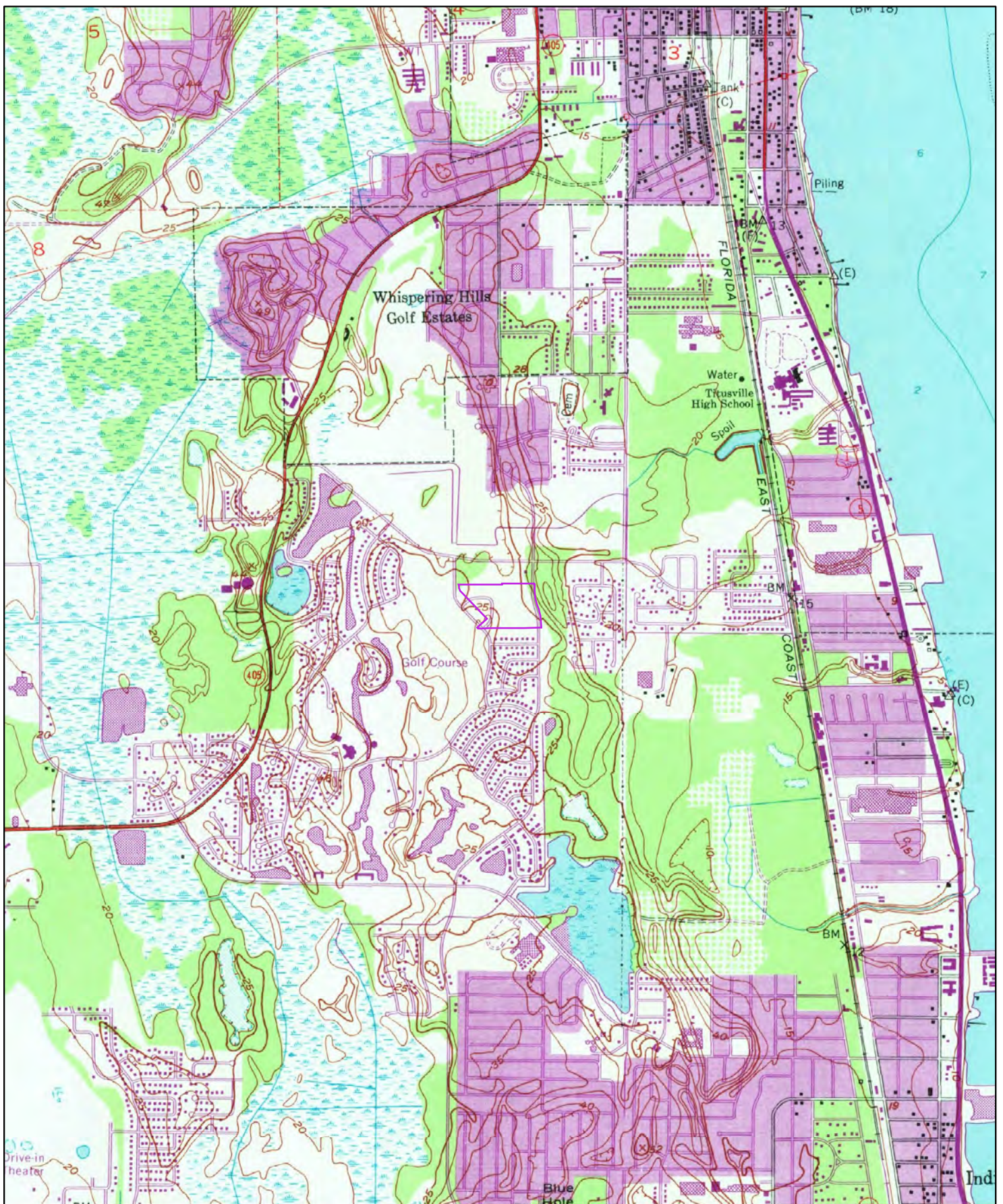
0 0.2 0.4 0.8 Miles

Order No. 21051200547

Quadrangle(s): Titusville, FL

Source: USGS 7.5 Minute Topographic Map





1970

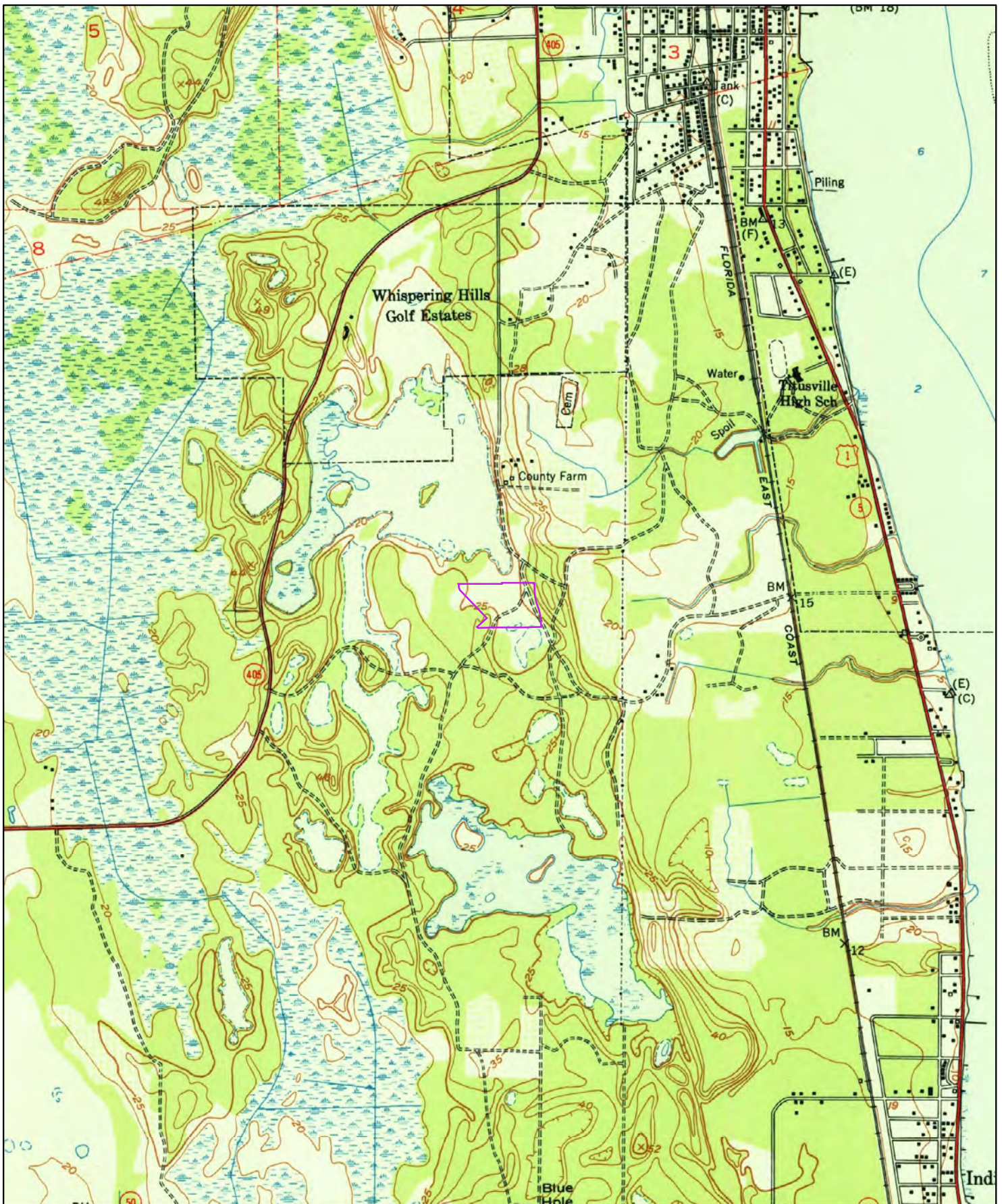
0 0.2 0.4 0.8 Miles

Order No. 21051200547

Quadrangle(s): Titusville, FL

Source: USGS 7.5 Minute Topographic Map





1952

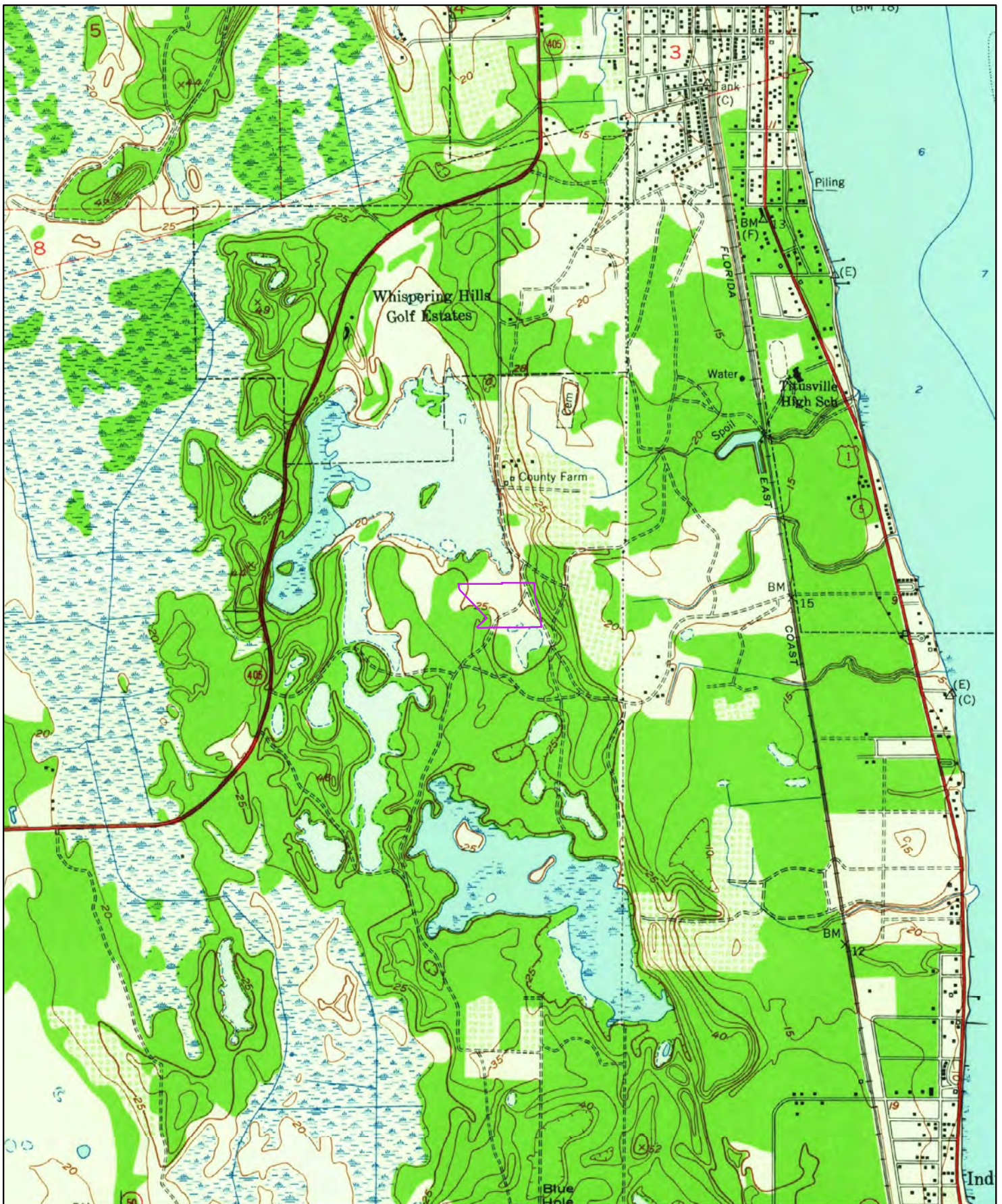
0 0.2 0.4 0.8 Miles

Order No. 21051200547

Quadrangle(s): Titusville,FL

Source: USGS 7.5 Minute Topographic Map





1949

0 0.2 0.4 0.8 Miles

Order No. 21051200547

Quadrangle(s): Titusville,FL

Source: USGS 7.5 Minute Topographic Map



APPENDIX G

City Directory Report



CITY DIRECTORY

Project Property: *Pointe Grand - Titusville, FL
2727 Demaret Drive
Titusville, FL 32780*

Project No: *24-21518 Phillip Derryberry*

Requested By: *GeoServices, LLC*

Order No: *21051200547*

Date Completed: *May 14, 2021*

Environmental Risk Information Services

A division of Glacier Media Inc.

1.866.517.5204 | info@erisinfo.com | erisinfo.com

May 14, 2021
RE: CITY DIRECTORY RESEARCH
Pointe Grand - Titusville, FL
2727 Demaret Drive Titusville, FL

Thank you for contacting ERIS for an City Directory Search for the site described above. Our staff has conducted a reverse listing City Directory search to determine prior occupants of the subject site and adjacent properties. We have provided the nearest addresses(s) when adjacent addresses are not listed. If we have searched a range of addresses, all addresses in that range found in the Directory are included.

Note: Reverse Listing Directories generally are focused on more highly developed areas. Newly developed areas may be covered in the more recent years, but the older directories will tend to cover only the "central" parts of the city. To complete the search, we have either utilized the ACPL, Library of Congress, State Archives, and/or a regional library or history center as well as multiple digitized directories. These do not claim to be a complete collection of all reverse listing city directories produced.

ERIS has made every effort to provide accurate and complete information but shall not be held liable for missing, incomplete or inaccurate information. To complete this search we used the general range(s) below to search for relevant findings. If you believe there are additional addresses or streets that require searching please contact us at 866-517-5204.

Search Criteria:

2550-3100 of Demaret Drive
2550-3050 of Barna Avenue
1400-1800 of Harrison Street

Search Results Summary

Date	Source	Comment
2021	POLKS	
2016	POLKS	
2011	POLKS	
2006	POLKS	
2001	POLKS	
1996	POLKS	
1991	POLKS	
1986	POLKS	
1981	POLKS	
1976	POLKS	
1971	POLKS	
1968	POLKS	
1964	POLKS	

Environmental Risk Information Services

A division of Glacier Media Inc.

1.866.517.5204 | info@erisinfo.com | erisinfo.com

BARNA AVE Cont'd

Wise Brianna R

2330 Raines Keenan R ✓ [20] (2003)

+ TALMADGE DR INTERSECTS

2600 BANK OF AMERICA banks ✓321-267-9997

+ HARRISON ST INTERSECTS

2605 [N] Kripe Barbara

WALGREENS pharmacies ✓321-269-7392

WESTERN UNION AGENT LOCATION money transfer serv ✓

.....321-269-7392

2625 JIMMY & JESSICA DESIGNS LLC nonclassified establishments

A [N] Hallinan Franklin ✓

C BLUSH NAIL & LASH LOUNGE manicuring ✓321-567-4634

D THREE BROTHERS KITCHEN & CAFE restaurants ✓

F KINGDOM CUTZ barbers ✓ @321-264-6248

G YONTINA WILSON insurance- property & casualty ✓

J AUDIBEL HEARING AID CTR hearing aids ✓321-360-5438

K ELECTRICAL RESOURCES INC computer software ✓321-385-3005

2701 BARNA KINDERCARE schools-pre- school/kindergarte ✓321-268-3891

2755 [N] Harston Andrea

101 Messier Rachel J ✓ [2]

101 [N] West Alexander A ✓ @

102 No Current Listing

103 Williams Tamika J @w [15]

104 Boyd Ryan A & Amber J ✓ [14]

104 Perry Ronald D & Tonya M ✓ [24]

104 Williams Lillia ✓ @w [32]321-267-4023

104 Williams Adria321-267-4023

105 Ramos Alyson [22]

106 Hall Carrie E ✓ @w [2]

107 Harris Natalie ✓ @ [7]

108 Lebo Melinda D ✓ @ [5]

109 Brown Nathaniel ✓ [6]

110 Goode Curtis J & Princess R [4]

2945 Chaparro Tito Sr & Yesenia [6] (1981)

+ TURNESA DR BEGINS

2965 Royce Jennifer M & Jeffrey W ✓ [16] (1972)

2985 Kreiner Helmut [23] (1972)

3025 Luke Shanae ✓ [11] (1981)

Mannen Mak L ✓ [35] (1972)321-264-4790

+ LEMA DR BEGINS

3045 Russell Ethan A & Laura G ✓ @w [27] (1971)321-567-7788

3065 Treistad Linda M ✓ [4] (1971)

DEMARET DR (TITUSVILLE)-FROM 1699 TURNESA DR SOUTH**+ HARRISON ST CONTINUES****• ZIP CODE 32780 CAR-RT C004**

2550 No Current Listing

2552 Atkins Donna L @ [6] (1973)

2554 Strickland Robin D ✓ @w [4] (1973)

Strickland Grace A

2556 Sizemore Worthy J ✓ [17] (1973)321-607-6564

2558 McLeod Thomas F & Catherine F ✓ [25] (1973)

2560 No Current Listing

2562 Dandeneau Roberta E ✓ [26] (1973)321-268-5452

Dandeneau Michelle R321-268-5452

2564 Barbour Jeffroy W ✓ [41] (1973)321-268-8469

2566 Edwards Sydney N & Faith W @ [26] (1973)

2568 Fuller Beverly B @ [5] (1971)

2570 Powell Mary L ✓ [21] (1973)

2572 No Current Listing

2574 Ward Charles R ✓w [25] (1973)321-267-2844

2576 [N] Warner Kari A ✓

Warner Andrew E

2578 No Current Listing

2580 Benya Benjamin M & Melinda D [4] (1973)

2582 Zell Martha E ✓ @ [44] (1973)321-269-9290

Zell Martha L321-269-9290

2584 No Current Listing

2586 Butcher Mary R ✓ [8] (1973)

2588 No Current Listing

2590 Hart Helen M w [19] (1973)

2592 - 2594 No Current Listing (2 Hses)

2596 Riddle Jaylene M ✓ @w [16] (1971)

Riddle Jessica M

2598 Laura Karen B ✓ [8] (1973)321-607-6957

2600 Nicely Alex W ✓ [4] (1973)

2602 Trapp Rose E ✓ [6] (1971)

Trapp Kelly J

2604 Bertucci Michael A & Shirley A [5] (1973)

2728 - 2734 No Current Listing (2 Hses)

2740 Wood George E ✓w [18] (1975)

2742 Searl Beverly J [2] (1975)

2744 Faggetti Barbara A [4] (1971)

2746 Hounshell Edgar L Jr ✓ [21] (1975)321-383-9804

2750 [N] Kuester Debra J ✓ (1971)

2752 No Current Listing

2756 Balint Barbara B ✓ [4] (1975)321-567-5062

2758 Currie Susan A ✓ [4] (1971)

2760 Gaydos Anthony B [2] (1971)

2762 Wakefield Paul H w [4] (1975)

2768 Ivajoy Moses ✓ [5] (1971)

Moses Ivajoy H & Mark A ✓ [28] (1975)321-383-7642

2774 Cabanilla Fran N ✓w [33] (1975)

2780 Fachetti Peter ✓w [23] (1975)321-267-0014

2786 - 2790 No Current Listing (2 Hses)

2792 Rowell Suzanne M [2] (1971)

2794 Beshires Kathy A ✓ @ [7] (1975)

2796 Clayton Bj ✓ [20] (1975)321-383-0738

[N] Hill Keith ✓ (1971)

2800 Thompson Mark G & Deborah L ✓ [35] (1975)

2806 No Current Listing

2814 [N] Edwards Jessie J ✓ (1975)

2816 Fielder Brian A [20] (1975)

2818 [N] Adkins Shaundra ✓

Scalf Stephen A ✓ [4] (1975)

Scalf Kaila

2820 - 2828 No Current Listing (2 Hses)

2836 Tomlinson Jon ✓ [18] (1971)

2844 Wilcox Mary A @w [18] (1975)

2852 [N] Erbs Ronald C II & Kimberly L ✓ @ (1971)

2860 - 2862 No Current Listing (2 Hses)

2864 Nobles Calvin C Jr & Arlice Y ✓ @ [6] (1975)

2866 Skeldon Nancy L [48] (1975)

Skeldon Roy C

2870 Simpson Lisa M w [2] (1975)

2872 Jameson Geraldine E ✓ @ [4] (1975)

Jameson Marc E

2878 Trovillion Thomas A Jr ✓ [41] (1975)321-268-0642

2880 Space Glenn E & Dawn M ✓ @w [2] (1975)

[N] Stutes Lawrence Jr ✓

2882 No Current Listing

2884 Olmsted Matthew [2] (1975)

2890 [N] O'Neal Kayla A ✓w

2898 Lewis Elmer E & Dortha M ✓ [27] (1975)321-269-8794

• ZIP CODE 32780 CAR-RT C031

2980 Cooke Richard A & Ann A ✓ [19] (1980)321-269-3872

3000 Sovich Barrie C Jr ✓ [19] (1980)321-383-8007

Sovich Peter J Jr w321-383-8007

+ TURNESA DR ENDS

3011 Canfield William J & Janet E ✓ [8] (1967)

3020 Shattuck Patricia L [6] (1980)

3031 Tatum Dawn E ✓ [3] (1967)

DEMARET DR Cont'd

3080 Bielling Deborah A ✓ [6] (2002)321-362-5290
 3090 Nordberg David H & Carole J ✓w [12] (1971)
 3091 Bielling Robert L Jr & Cynthia K ✓ [41] (1967)
 3100 [N] Barnes Kenneth G & Patricia A ✓ [4] (1971)
 3101 Gallo Benita J ✓ [25] (1967)321-567-5342
 3110 Dixon Frances A ✓w [7] (2004)

1307 No Current Listing
 1309 [2] Vanveldhuisen Thomas ✓
 [1] William Bal ✓321-264-9877
 1400 DOLLAR GENERAL variety stores ✓321-268-2693
 WESTERN UNION AGENT LOCATION money order serv ✓ ..321-268-2693
 + **BARN AVE INTERSECTS**
 1500 BARN A FOOD MART LLC grocers-retail ✓321-267-3131
 Michaels Mike [2] (1983)
 1547 John Anita J [20] (1971)
 1551 [2] Badgett Dennis ✓w (1971)
 [2] Chiello Michael W Sr & Julie A ✓ (1971)
 1553 No Current Listing
 1554 L TITUSVILLE B J J LLC nonclassified establishments
 LEGACY MARTIAL ARTS martial arts instruction ✓772-224-6944
 1556 CHINA ONE restaurants ✓321-267-6800
 1564 GULFSTREAM PROPERTY MANAGEMENT real estate mgmt
321-267-6307
 WINN-DIXIE grocers-retail ✓321-383-1198
 1655 - 1685 No Current Listing (2 Hses)
 1685 153 Hummell Joan E ✓ [4]
 154 Breidenstine S ✓ [17]
 155 Taylor-Ryan Jacquelyn P ✓w [4]
 155 Webber Jeffery K ✓w [23] (1988)
 156 - 253 No Current Listing (3 Apts)
 254 Kellogg Pamela A @w [2] (1988)
 255 Lawson Wanda J [3] (1988)
 258 Craft Brittany M ✓ [4]
 1695 139 [2] Means Tracey M ✓
 139 Means Jalen
 140 No Current Listing
 141 [2] Green Oprah
 142 Lynch Mary P ✓w [15] (1985)
 239 Lane Billy R ✓ [10] (1985)
 240 - 241 No Current Listing (2 Apts)
 242 [2] Zinkovich Wayne & Margaret A ✓ [4]
 + **DEMARET DR INTERSECTS**
 1705 Dickerson Rhon L ✓ [5]321-225-8210
 147 Hancock Carl ✓ [2] (1971)
 148 [2] Smith Michael R ✓ (1971)
 149 [2] Gerkits Myrna J ✓
 149 Tidwell Donna ✓ [2]321-225-8129
 150 Huggins Laura M ✓ [19]
 150 Polk Thomas D ✓ [32] (1988)321-269-6884
 150 Polk Geraldine H321-269-6884
 151 Allen Robert ✓ [7]
 247 [2] Hill Ashley ✓ [4]
 248 Maisonet Toni A [2] (1988)
 248 Megenedy Richard C ✓ [2] (1988)
 249 Davis Marina L ✓ [2]
 249 Davis Paige N
 250 No Current Listing
 251 Conant Betty J ✓ [16] (1988)
 1715 135 Mc Carrison Marjorie L [20] (1985)
 136 Haggard Bobby C ✓ [9] (1971)
 136 Johnson Karen K ✓ [24]
 137 Torres Brunilda [2]
 138 Groe Vernon D ✓ [12] (1985)321-225-4765
 138 Groe Melissa M321-225-4765
 235 Pelofsky Alan ✓ [7] (1985)
 236 Biggi Joseph L & Theresa M ✓w [15] (1985)
 236 Buechler Tamara L ✓ [27]
 237 No Current Listing
 238 Decrescenzo Anthony [17]
 1725 121 No Current Listing
 122 Rigeman Carolyn M [20] (1984)
 123 Fish Barbara J ✓w [2] (1984)
 124 [2] Harris Lucille V ✓
 124 [2] Koch Lillian ✓ (1971)
 221 Royal Vickie L [7]
 222 No Current Listing
 223 Todd Terri D ✓ [6]
 224 Donlin James P & Linda S ✓ [2] (1984)
 224 Ingalls Albert R ✓ [25]
 1735 130 Roscoe Yvonne I ✓ [17]
 131 - 132 No Current Listing (2 Apts)
 133 [2] Langworthy Lisa ✓
 133 Nolen Beverly ✓ [2] (1985)
 134 No Current Listing
 230 Gibbons-Brown William J [2]
 231 [2] Carey Brandon S (1985)
 232 Grodoski Sarah J ✓ [4]
 233 No Current Listing
 234 Edgecomb Keith A ✓w [22] (1985)
 1745 117 - 120 No Current Listing (4 Apts)
 1745 217 Mark Constance Z ✓ [23] (1984)
 217 Mark Diane F
 218 Platt Phyllis M ✓w [23] (1984)
 219 [2] Muck Alan ✓ (1984)
 220 Briggs Emily L ✓w [12]
 220 Hurley Jonathon B & Emily L ✓ [17] (1984)
 1755 125 No Current Listing
 126 Cardone Felecia M ✓ [31] (1985)
 127 No Current Listing
 128 Beckwith Russell F ✓ [29] (1972)
 128 Carwile Sandra G ✓w [26]
 129 Hill Hanna ✓w [2] (1985)
 225 No Current Listing
 226 Ibarra Fernando [2] (1985)
 227 Evans Linda A ✓ [16] (1985)321-267-4678
 227 [2] Madill Becky ✓
 228 - 101 No Current Listing (3 Apts)
 1765 102 Stewart Leoma R ✓ [4]321-567-4440
 102 Wilkes Connie ✓ [11]
 103 Parrott Cindy M w [12] (1983)
 104 Robbins Joanne M w [12] (1983)
 201 Torres Ramona ✓w [26]
 202 Huyck Holly H ✓w [17] (1983)321-268-1558
 203 Britt Brittany S ✓ [11]
 204 Ramer Marie M ✓ [40] (1983)321-383-8158
 1775 105 Clarkson Dolores T ✓ [21] (1983)
 108 Adderly Nathan J IV ✓ [16]
 108 Edwards Lillie P ✓ [30] (1983)
 107 Terver Patty L ✓ [2] (1983)
 108 Patterson Debra A [19] (1983)
 205 Franczyk Bernard S & Linda J ✓w [2] (1983)
 206 Andersen Laura ✓ [7]
 206 Anderson James F & Darlene E ✓ [22] (1983)

HARRISON ST Cont'd

207 No Current Listing
 208 Welk Shane ✓ ② ③ (1983)
 1785 109 Loner Della R ④ ⑤ (1984)
 110 ② Aultman Carol P ✓ w
 110 Carlton James E & Valerie L ✓ ② ③
 111 Diaz Carlos A w ②
 112 Carouthers Gary S ✓ ③ ④
 112 Melton Louise E & Louis E ✓ ④ ⑤ (1984)321-264-6196
 209 Lee Dennis J ✓ ⑦ ⑧ (1984)321-268-0012
 209 ② Petron Gerald J & Carole A ✓ w (1971)
 210 No Current Listing
 211 Panfil Constance M ✓ ⑩ ⑪ (1984)
 212 No Current Listing
 1795 113 Turney John T & Robin D ✓ ② ③ (1984)
 114 ② Clark Richard L ✓ (1971)
 114 ② Leslie Mary ✓
 115 No Current Listing
 116 Cummings Brenda K ✓ ④ ⑤ (1984)321-225-4494
 213 No Current Listing
 214 Gosnell Elizabeth H ✓ ② ③ (1984)321-267-7627
 214 Gosnell Henry A321-267-7627
 215 ② Bachman Shari ✓
 216 No Current Listing
 1800 Brantley Haynes ✓ ② ③321-383-9141
 CRESCENT WOOD residential care homes ✓321-252-1951
 ② Shuchat Gary ✓
 101 Marty Joan N w ②
 102 Borden Paul E ✓ ④
 103 Smedstad Hillegard B ✓ ⑩ ⑪
 104 - 105 No Current Listing (2 Apts)
 106 Barrett Shirley E ② ③
 107 - 108 No Current Listing (2 Apts)
 109 Cushman Peggy J ✓ ②
 110 Klose Gunther F ② ③
 111 - 112 No Current Listing (2 Apts)
 201 ② Scalesse Peter N ✓
 202 No Current Listing
 203 Marks Alma M ✓ ④ ⑤
 204 Austin Allan L ②
 205 Andress Roberta S ✓ ②
 206 No Current Listing
 207 Carroll Helen F ②
 208 No Current Listing
 209 Gladwell Pat ② ③
 210 - 212 No Current Listing (3 Apts)
 301 McLain John E ②
 302 Strazewski Jennie J ②
 303 Meyer Beverly A ② ③
 304 Mohrbacher Robert K & Lorraine C ✓ ③
 305 No Current Listing
 306 Brownell Adolphus C ✓ w ②
 307 - 309 No Current Listing (3 Apts)
 310 Fiebach Jean L ✓ ⑩ ⑪
 310 Fiebach Norma J
 311 Stephens Shirley C ✓ ② ③
 312 Cassara Vincent F ✓ ② ③
 401 No Current Listing
 402 Voss Albert L ✓ w ②
 403 - 503 No Current Listing (5 Apts)
 504 Hudson Olivia J ②
 505 - 509 No Current Listing (5 Apts)
 510 Moses Marie J ②
 511 No Current Listing
 512 Gibbons Lucille T w ②
 601 Kessler Joseph F & Teresa A ✓ w ③
 602 No Current Listing
 603 Ieradi Lillian I ✓ w ②
 604 No Current Listing
 605 ② Hernandez Sara T ✓
 606 No Current Listing
 607 Martin Maxine ② ③
 607 Martin L R
 608 Iwan Rodney D ✓ ② ③
 609 Flood Harry A Jr & Evelyn M ✓ ③
 610 - 612 No Current Listing (3 Apts)
 701 ② Medina Raul F & Blanca L ✓
 702 Blankenship Kathy ✓ ⑩ ⑪
 703 Barry Richard J ✓ ④
 704 ② Nichols Pat ✓
 704 Nichols William B
 705 No Current Listing
 706 Martin Donald ✓ ④
 801 Heinemann Richard H ④
 801 Heinemann Carol H
 802 - 803 No Current Listing (2 Apts)
 804 Paul Harry W ✓ ②
 804 Paul Jerone G
 901 ② Beville Thomas ✓
 902 No Current Listing
 903 Allgeo Barbara J ✓ ②
 904 - 905 No Current Listing (2 Apts)
 906 Sowles Charles J ②
 907 ② Fleming Janet T ✓
 908 Gallucci Helen O ✓ ② ③
 909 Mc Manigle Janet R ✓ ②
 910 No Current Listing
 911 Mulligan Edgar A ✓ ②
 912 Huskin Wynelle ✓ ⑩ ⑪
 1001 Walker Doris J w ②
 1002 ② Farabee Thomas J & Martha C ✓
 1003 No Current Listing
 1101 Grogan Jolene B w ②
 1102 No Current Listing
 1103 Carroll Sally E ✓ ④
 1104 Frigiola Cosmo ✓ ②
 1104 ② Gilliam Meta ✓
 1105 ② Holman Wilma ✓
 1106 ② Butterworth Annie E
 1107 Gregory Marilyn W ✓ ②
 1108 Pugh James L & Betty J w ②
 1109 Pitre Janice S w ②
 1110 Mosakowski George E & Peggy S ✓ ② ③
 1111 Boshara Margaret R ②
 1112 No Current Listing
 1203 ② Griffin Sarah
 1806 Daniels Edward ✓ ④ ⑤ (1983)321-268-2183
 1847 - 1863 No Current Listing (3 Hses)
 1871 Greene David G & Carita M ✓ ② ③ (1971)
 1879 Fosnot Ronald L ✓ ② ③ (1973)
 1887 Buchmaier Mark A ✓ w ② ③ (1973)

2330 ② Gest Gewn
 Raines Cathren A ✓ ⑩ ⑪ (2003)
 Raines Keenan R
+ TALMADGE DR INTERSECTS
 2600 BANK OF AMERICA banks ✓321-267-9997
+ HARRISON ST INTERSECTS
 2605 WALGREENS pharmacies ✓321-269-7392
 2625 A CAMELLA SPA & TAN beauty salons ✓ ②321-268-8181
 F KINGDOM CUTZ barbers ✓321-264-6248
 H VICTORIOUS LIVING CHRISTIAN churches ✓321-269-5844
 2701 BARNA KINDERCARE schools ✓321-268-3891
 ② Childs Ronni ✓
 2755 Daniels Tiffiney ✓321-567-3430
 101 ② McDonald Wilbur ✓
 103 Williams Tamika J ✓ ⑩ ⑪
 104 Williams Lillia ✓ ② ③321-267-4023
 104 Williams Adria321-267-4023
 105 Cullison Casey C ✓ ② ③ ④
 106 Imparato Michelle L ✓ ② ③ ④
 107 Joe Robin G ④
 107 Joe Crystal
 110 Berry Warren D & Misty M ✓ ⑩ ⑪
 2945 ② Andrew Lamoreaux ✓
 ② Black Ashley ✓321-362-5481
 Black Stephen G Jr ✓ ⑦ ⑧ (1972)
+ TURNESA DR BEGINS
 2965 Royce Jeffrey W & Jennifer M ✓ ⑩ ⑪ (1989)
 2985 Kreiner Helmut ✓ ② ③ (1972)
 3025 Mannen Mak L & Naomi B ✓ ② ③ ④ (1972)321-268-5914
 Mathews Naomi B ✓ ② ③ (1989)321-264-4790
+ LEMA DR BEGINS
 3045 Ehrenzeller Adam ✓ ② ③ (1989)
 3065 No Current Listing
 3085 Reash Debra J ✓ ② ③ (1971)
 Reash Douglas K
+ FERRIER DR BEGINS
 3105 No Current Listing

DELESPINE AVE. Cont'd
HARRISON AVE INTERSECTS
 1543 Q Jayne Michael / (1985) 321-567-5815
 1544 Q Hobcock Diana M / (1962) 321-267-5095
THOR AVE BEGINS
 1545 McLeod Faythe M / (1962) 321-267-5095
 1546 McLeod Faythe M / (1962) 321-267-5095
WINTER AVE INTERSECTS
 1547 McLeod Faythe M / (1962) 321-267-5095

HOUSEHOLDS 45

DEMARET CT (TITUSVILLE)-FROM 4501 ABBOTT AVE WEST

ZIP CODE 32780 CAR-RT C019

1548 Q Hill John L / (1961) 321-362-5082

1549 Q Hill John L / (1961) 321-362-5082

1550 Q Hill John L / (1961) 321-362-5082

1551 Q Hill John L / (1961) 321-362-5082

1552 Q Hill John L / (1961) 321-362-5082

1553 Q Hill John L / (1961) 321-362-5082

1554 Q Hill John L / (1961) 321-362-5082

1555 Q Hill John L / (1961) 321-362-5082

1556 Q Hill John L / (1961) 321-362-5082

1557 Q Hill John L / (1961) 321-362-5082

1558 Q Hill John L / (1961) 321-362-5082

1559 Q Hill John L / (1961) 321-362-5082

1560 Q Hill John L / (1961) 321-362-5082

1561 Q Hill John L / (1961) 321-362-5082

1562 Q Hill John L / (1961) 321-362-5082

1563 Q Hill John L / (1961) 321-362-5082

1564 Q Hill John L / (1961) 321-362-5082

1565 Q Hill John L / (1961) 321-362-5082

1566 Q Hill John L / (1961) 321-362-5082

1567 Q Hill John L / (1961) 321-362-5082

1568 Q Hill John L / (1961) 321-362-5082

1569 Q Hill John L / (1961) 321-362-5082

1570 Q Hill John L / (1961) 321-362-5082

1571 Q Hill John L / (1961) 321-362-5082

1572 Q Hill John L / (1961) 321-362-5082

1573 Q Hill John L / (1961) 321-362-5082

1574 Q Hill John L / (1961) 321-362-5082

1575 Q Hill John L / (1961) 321-362-5082

1576 Q Hill John L / (1961) 321-362-5082

1577 Q Hill John L / (1961) 321-362-5082

1578 Q Hill John L / (1961) 321-362-5082

1579 Q Hill John L / (1961) 321-362-5082

1580 Q Hill John L / (1961) 321-362-5082

1581 Q Hill John L / (1961) 321-362-5082

1582 Q Hill John L / (1961) 321-362-5082

1583 Q Hill John L / (1961) 321-362-5082

1584 Q Hill John L / (1961) 321-362-5082

1585 Q Hill John L / (1961) 321-362-5082

1586 Q Hill John L / (1961) 321-362-5082

1587 Q Hill John L / (1961) 321-362-5082

1588 Q Hill John L / (1961) 321-362-5082

1589 Q Hill John L / (1961) 321-362-5082

1590 Q Hill John L / (1961) 321-362-5082

1591 Q Hill John L / (1961) 321-362-5082

1592 Q Hill John L / (1961) 321-362-5082

1593 Q Hill John L / (1961) 321-362-5082

1594 Q Hill John L / (1961) 321-362-5082

1595 Q Hill John L / (1961) 321-362-5082

1596 Q Hill John L / (1961) 321-362-5082

1597 Q Hill John L / (1961) 321-362-5082

1598 Q Hill John L / (1961) 321-362-5082

1599 Q Hill John L / (1961) 321-362-5082

1600 Q Hill John L / (1961) 321-362-5082

1601 Q Hill John L / (1961) 321-362-5082

1602 Q Hill John L / (1961) 321-362-5082

1603 Q Hill John L / (1961) 321-362-5082

1604 Q Hill John L / (1961) 321-362-5082

1605 Q Hill John L / (1961) 321-362-5082

1606 Q Hill John L / (1961) 321-362-5082

1607 Q Hill John L / (1961) 321-362-5082

1608 Q Hill John L / (1961) 321-362-5082

1609 Q Hill John L / (1961) 321-362-5082

1610 Q Hill John L / (1961) 321-362-5082

1611 Q Hill John L / (1961) 321-362-5082

1612 Q Hill John L / (1961) 321-362-5082

1613 Q Hill John L / (1961) 321-362-5082

1614 Q Hill John L / (1961) 321-362-5082

1615 Q Hill John L / (1961) 321-362-5082

1616 Q Hill John L / (1961) 321-362-5082

1617 Q Hill John L / (1961) 321-362-5082

1618 Q Hill John L / (1961) 321-362-5082

1619 Q Hill John L / (1961) 321-362-5082

1620 Q Hill John L / (1961) 321-362-5082

1621 Q Hill John L / (1961) 321-362-5082

1622 Q Hill John L / (1961) 321-362-5082

1623 Q Hill John L / (1961) 321-362-5082

1624 Q Hill John L / (1961) 321-362-5082

1625 Q Hill John L / (1961) 321-362-5082

1626 Q Hill John L / (1961) 321-362-5082

1627 Q Hill John L / (1961) 321-362-5082

1628 Q Hill John L / (1961) 321-362-5082

1629 Q Hill John L / (1961) 321-362-5082

1630 Q Hill John L / (1961) 321-362-5082

1631 Q Hill John L / (1961) 321-362-5082

1632 Q Hill John L / (1961) 321-362-5082

1633 Q Hill John L / (1961) 321-362-5082

1634 Q Hill John L / (1961) 321-362-5082

DEMARET DR. Cont'd
 3090 Nordberg David H & Carole J / (1974) 321-267-2573
 3091 Belling Robert L Jr & Cynthia K / (1987) 321-268-0513
 3100 Graham Lawrence P & Dawn / (1985) 321-567-5342
 3101 Gallo Benita A & James L / (1967) 321-268-4920
 3110 Plowden Richard E & Cynthia / (2004) 321-268-4920
 3115 Fleming Robert A & Ann N / (1967) 321-268-4920
 3120 Beatrice Jones A & Nancy W / (2003) 321-268-4920
 3122 Riley James P & Penny L / (1967) 321-268-4920
 3140 English Cheryl T / (1984) 321-268-4920
 3145 Russo Patricia C / (1967) 321-268-4920
 3160 No Current Listing 321-268-4920
 3160 McDougal Douglas J & Juliann / (2007) 321-365-5097
FERRIER DR INTERSECTS
COUNTRY CLUB DR INTERSECTS

HOUSEHOLDS 98

DEMARET DR (MIMS)

ZIP CODE 32754 CAR-RT R005

5690 No Current Listing

HOUSEHOLDS 1

DEBYSYRE DR (TITUSVILLE)-FROM 2961 GUNNEVER DR

KENNETH CT CONTIGUES

ZIP CODE 32780 CAR-RT C009

4311 Q Noble Mike / (1986) 321-225-4928

4312 Fermet Robert S & Mary S / (2002) 321-225-4928

4312 Leboyne Dennis R & Lorraine A / (2002) 321-268-9874

4322 Prust James H / (2003) 321-268-9874

4323 Peterson Michael F & Jeanne M / (2003) 321-268-9874

4324 Parker B R / (2003) 321-268-9874

4325 Hamilton Sybil B & James M / (2002) 321-268-9874

4326 Krieger Albert D & Kristal M / (2003) 321-268-9874

4327 Durand Annie M & Christian R / (2003) 321-268-9874

4328 Bragg Ted V & Margaret L / (2003) 321-268-9874

4329 Buller Shannon D / (1986) 321-268-9874

4331 Wheel Robert C Jr & Joyce M / (2003) 321-268-9874

4332 Lopez Carmen J / (1986) 321-268-9874

4381 No Current Listing

4382 Alvarez-Rivera Michael A / (2002) 321-268-9874

4391 Wolf Frances W / (2003) 321-268-9874

4392 Corso John B / (2003) 321-268-9874

4401 Tennant Robert W & Linda D / (2003) 321-268-9874

4411 Smith Steven A & Susan B / (2002) 321-268-9874

4421 Holman Robert W & Patsy M / (2003) 321-268-9874

4431 Briggs Kevin R & Nancy E / (2003) 321-268-9874

4441 Wentworth Patricia A / (2003) 321-268-9874

4451 Blizard Amber V / (1986) 321-268-9874

4461 Carpenter Kimberly E / (2003) 321-268-9874

4471 Martinez Manuel R & Carmen M / (2003) 321-268-9874

4481 Miller Gina M / (1986) 321-268-9874

4491 Banda Chelsea R / (1986) 321-268-9874

4501 Crane Joie W / (2003) 321-268-9874

4511 Ashtley DR INTERSECTS

4512 Elmore Barbara J / (1986) 321-268-9874

4521 No Current Listing

4522 Hilton Timothy R & Janda G / (2003) 321-268-9874

4531 Scanzyl George & Janda / (1986) 321-268-9874

4531 APM VIDEO GAMES LOUNGE video games / (1986) 321-268-9874

4532 Forbemyer Vivian M / (2003) 321-268-9874

4533 Forbemyer Joshua R / (2003) 321-268-9874

4541 McRae Thomas Jr / (1986) 321-268-9874

4542 Steele Raymond L / (2002) 321-268-9874

4543 Steele Raymond L / (2002) 321-268-9874

4544 Steele Raymond L / (2002) 321-268-9874

4545 Steele Raymond L / (2002) 321-268-9874

4546 Steele Raymond L / (2002) 321-268-9874

4547 Steele Raymond L / (2002) 321-268-9874

4548 Steele Raymond L / (2002) 321-268-9874

4549 Steele Raymond L / (2002) 321-268-9874

4550 Steele Raymond L / (2002) 321-268-9874

4551 Steele Raymond L / (2002) 321-268-9874

4552 Steele Raymond L / (2002) 321-268-9874

4553 Steele Raymond L / (2002) 321-268-9874

4554 Steele Raymond L / (2002) 321-268-9874

4555 Steele Raymond L / (2002) 321-268-9874

4556 Steele Raymond L / (2002) 321-268-9874

4557 Steele Raymond L / (2002) 321-268-9874

4558 Steele Raymond L / (2002) 321-268-9874

4559 Steele Raymond L / (2002) 321-268-9874

4560 Steele Raymond L / (2002) 321-268-9874

4561 Steele Raymond L / (2002) 321-268-9874

4562 Steele Raymond L / (2002) 321-268-9874

4563 Steele Raymond L / (2002) 321-268-9874

4564 Steele Raymond L / (2002) 321-268-9874

4565 Steele Raymond L / (2002) 321-268-9874

4566 Steele Raymond L / (2002) 321-268-9874

4567 Steele Raymond L / (2002) 321-268-9874

4568 Steele Raymond L / (2002) 321-268-9874

4569 Steele Raymond L / (2002) 321-268-9874

4570 Steele Raymond L / (2002) 321-268-9874

4571 Steele Raymond L / (2002) 321-268-9874

4572 Steele Raymond L / (2002) 321-268-9874

4573 Steele Raymond L / (2002) 321-268-9874

4574 Steele Raymond L / (2002) 321-268-9874

4575 Steele Raymond L / (2002) 321-268-9874

4576 Steele Raymond L / (2002) 321-268-9874

4577 Steele Raymond L / (2002) 321-268-9874

4578 Steele Raymond L / (2002) 321-268-9874

4579 Steele Raymond L / (2002) 321-268-9874

4580 Steele Raymond L / (2002) 321-268-9874

HARRISON RD. Cont'd
 5380 Trout Jannita K / (1975) 321-567-5095
 Trout Christopher N 321-567-5095
 5385 Q Irvin Michael K / (1993) 321-264-3266
 5425 Webb Jerome M & Rend S / (1993) 321-264-3266
 5430 Bonner Thomas & Irma S / (1994) 321-264

HARRISON ST Cont'd

602 Fant Clarence E ✓ 17	321-267-5533
605 Keeler William A ✓	
605 Keeler Mary A	
607 Martin Maxine ✓ 18	321-268-5937
612 Hart Walter J ✓	
701 Hollett Glen E Sr & Mary L ✓ 19	
703 Stamps Mary B ✓ 47	
704 Merckle B J ✓ 13	321-264-1093
706 Mace Karen A ✓ 37	321-269-1335
804 Leroy Donald E & Beverly K ✓ 20	
902 Stabler Blanche T ✓ 23	
906 Corbin Steven F ✓ 15	
912 Miller Donald C ✓ 41	
1101 Ford Dorothy N ✓	
1103 Spence Aileen J ✓ 9	
1104 Dow Elena M ✓ 44	
1106 Samples Loretta	
1107 Watson Patsy F ✓ 7	321-267-0597
1108 Waters Emily L ✓ 4	
1111 Boshara Margaret R ✓	
1112 Hall Alice E ✓ 22	
1209 Hoyle Evelyn T ✓	
1802 Palmer R C ✓ 13 (1986)	321-269-3486
1804 Brantley Haynes ✓ 15	321-383-9141
1806 Daniels Edward ✓ 10 (1983)	321-268-2183
1806 Daniels V B ✓	321-269-4582

BARNA AVE Cont'd

2755 Sharpe Orelia	321-264-8659
102 Gullison Casey C	
103 Obyrhim Sheila	
104 Boyd Ryan A	
104 Boyd Amber J	
108 Freidund James T	
108 Freidund Michelle M	
2945 Black Stephen G Jr ✓ 2	321-264-2325
+ TURNES DR BEGINS	
2985 - 2985 No Current Listing (2 Hses)	
3025 Mannen Mak L ✓ 23	321-268-5914
Mathews Naomi B ✓ 19	321-264-4790
+ LEMA DR BEGINS	
3045 Chapman Kay M ✓ 31	321-269-9294
3085 No Current Listing	
3085 Reash Debra J ✓ 11	321-383-9976
+ FERRIER DR BEGINS	
3105 Mellinger Richard D ✓ 2	
3118 Townsend Kelvin D & Lucinda G ✓ 2	
3125 Sawyer James C Jr & Susan B ✓ 12	321-567-5554
3130 Terrilli Dorothy M ✓ 31	321-383-7694
3145 Madsen Allen T	
3148 Anderson Scott K ✓ 30	321-567-4363
3164 Baker Mitchell D Sr & Laura A ✓ 24	321-269-3289
3165 Palmer Oliver S & Sharon C	
3172 Jeffery Karie A & Jason E ✓ 2	321-267-4347
3185 Anderson Mildred M ✓ 30	321-269-3176
Anderson Dwayne L	321-269-3176
3205 Wiley Robert G ✓ 2	321-269-6174
3225 Karp Rebecca A	
3245 Tarr Burton C ✓ 20	321-383-7864
3255 Ratliff Floyd O & Lydia E ✓ 20	321-268-0926
+ COUNTRY CLUB DR INTERSECTS	
3355 Litras Helen A ✓ 30	321-269-3089
Litras Nicholas	321-269-3089
+ GULDAHL DR BEGINS	
3375 Scaclesse Peter N & Dorothea M ✓ 2	321-269-6850
3403 Nichols Edward P & Virginia M ✓ 20	321-267-9109
3417 No Current Listing	
+ WATROUS DR BEGINS	
3429 No Current Listing	
3441 Tanguay Paul W ✓ 19	
3453 No Current Listing	
+ LITTLER DR BEGINS	
3473 Broyles Vicki Y ✓ 1	321-268-1150
Broyles Fred	321-268-1150
3485 Davis Marguerite B ✓ 13	
Davis Terrence A	
3493 Selfreit William H ✓ 1	321-267-3815
3507 No Current Listing	
+ WALL DR BEGINS	
3513 Taylor Jacquelin D ✓ 20	
3525 Layne Helen W ✓ 20	321-268-8176
3535 - 3543 No Current Listing (2 Hses)	
+ RANSOM DR BEGINS	
3550 Soucy Paul A	
3551 No Current Listing	
3559 Merrick David R ✓ 2	
Merrick Lola M ✓ 2	321-385-2931
3560 No Current Listing	
3570 Rivera Denise C ✓ 2	
Rivera Melba	
3577 Bisbal Myrna ✓ 2	
Bisbal Miguel	
3583 Porzio Lori A	
3585 Lyons Harold ✓ 2	321-268-5361
+ NICKLAUS DR INTERSECTS	
3600 - 3620 No Current Listing (2 Hses)	
3640 Dial Bert ✓ 13	
3642 No Current Listing	
3645 Acosta Suzzie	321-607-6363
Arroyo Monica	
Fortner Crystal	321-383-4648
Grantham C ✓ 2	321-267-5580
Isbell Ashley ✓ 1	
Jordan Johnny ✓ 2	321-268-5292
Longstreth Craig	321-267-9161
Noland Patricia	321-607-6014
Pergola Anne	321-267-2325
Ring Albert	
ROYAL OAK PATIO HOMES apartments	321-267-7894
Thakker Kanaiyalal	321-385-9438
Woodard Wanda ✓ 2	321-567-4071
1C Norgren Judith E	321-267-5990
1F Knight Patrice D ✓ 2	321-225-4903
1F Knight Brett	321-225-4903
2A Vincoli Joseph A ✓ 2	321-269-7288
2B Vezina Jenny ✓ 2	
4A Primmer Taner J	
5A Tavares Keith A	
5C Sagendorf Peggy T	321-567-5667
5C Sagendorf Sarah A	321-567-5667
6C Grizzle Cynthia J	
6C Holmann Martha E	
6D Little Camille M	
8C Richards Carmen D ✓ 2	321-567-5527
8D Burgwald Robert E	321-567-4637
9C Murphy Mary L ✓ 2	
11A Landsiedel Debra	321-264-8908
12A Duhart Ricardo ✓ 2	321-264-8908
12C Staton Deborah L ✓ 2	321-383-8288
14A Presson Angela	
14D Lipman David S	
14F Sams Stacey N ✓ 2	
15A Langworthy Lisa	
15E Bell Jacqueline A	

DEMARET DR (TITUSVILLE)-FROM 1699 TURNESA DR SOUTH

+ HARRISON ST CONTINUES

• ZIP CODE 32780 CAR-RT C004

2550 Moore Anna H [21] ▲321-267-2697
 2552 ☛ Brior Eva L ▲
 2554 ☛ Manning Gregory J ▲
 2556 No Current Listing
 2558 McLeod Thomas F & Catherine F [9] ▲321-269-2276
 2560 McGlinchey Thomas L Sr & Sandra L [7] ▲
 2562 Gaw Helene M [15] ▲321-268-5452
 2564 Barbour Jeffrey W [29] ▲321-268-8469
 2566 Edwards Sydney N [16] ▲321-264-2428
 Edwards Faith W321-264-2428
 2568 Crump Darin L [6] ▲
 2570 Fuller Dale M [10] ▲
 2572 Martel Harry [11] ▲321-383-8446
 2574 Ward Charles R & Marilyn J [8] ▲321-267-2844
 2576 Grotteland Johnny L & Beth G [6] ▲321-264-4678
 2578 Rankin Frances M [10] ▲
 2580 Prickett Heather N [5] ▲
 2582 Zell William G & Martha E [28] ▲321-269-9290
 2584 No Current Listing
 2586 ☛ Morgan Randall D ▲321-225-4053
 2588 Adams Betty J [16] ▲
 2590 No Current Listing
 2592 Fields Mark R Jr [9] ▲
 2594 Luna Sandra J [20] ▲321-269-5748
 Luna Michael A321-269-5748
 2596 Bosques-Riddle Jaylene M [6] ▲
 2598 - 2600 No Current Listing (2 Hses)
 2602 Halcomb John H [17] ▲
 2604 No Current Listing
 2728 Ford Hardle B & Betty R [18] ▲321-269-1369
 2734 Sheesley Virginia G [34] ▲321-269-7512
 2740 Wood George E [8] ▲
 2742 ☛ Alwine Warren P ▲
 2744 Rush Iva I & Robert S [30] ▲321-269-4895
 2746 Hounshell Edgar L Jr & Billie [11] ▲321-383-9804
 2750 No Current Listing
 2752 Smith William S & Jayne [9] ▲
 2756 No Current Listing
 2758 ☛ Rish Brandi A
 2760 Claudius Martha S [16] ▲321-267-3353
 2762 No Current Listing
 2768 Moses Ivajoy H [19] ▲321-383-7642
 2774 Cabanilla Fran N [13] ▲321-267-8737
 2780 Fachetti Joan D & Peter [13] ▲321-267-0014
 2786 - 2790 No Current Listing (2 Hses)
 2792 Ortkiese Don L Sr & Patricia J [6] ▲
 2794 Gourdeau Natalia M [25] ▲321-267-1007
 2796 ☛ Billi-Joe Clayt On321-383-0738
 Clayton Billijo H [10] ▲
 2800 Thompson Mark G & Deborah L [5] ▲
 2806 No Current Listing
 2814 Fell Paul A [6] ▲321-385-3237
 2816 No Current Listing
 2818 ☛ Yoakum Paul E ▲321-264-1661
 Yoakum Joy321-264-1661
 2820 Hoffmeister John X [11] ▲
 2828 Ewald Frederick H [29] ▲321-269-7693
 2836 No Current Listing
 2844 Wilcox Mary A & Gary N [6] ▲
 2852 No Current Listing
 2860 Bower Kimberly J [5] ▲
 Bower Brian
 2862 Porter Stephen D [9] ▲
 2864 Mays Richard D & Jeanne F [8] ▲321-267-7858
 2866 Skeldon Nancy L [28] ▲321-267-3651
 Skeldon Roy C321-267-3651
 2870 No Current Listing
 2872 Janusziewicz Keith E [9] ▲
 2878 Trovillion Thomas A Jr [31] ▲321-268-0642
 2880 Mitchell Julie R [7] ▲321-269-3990
 2882 ☛ Harper Bruce A ▲321-383-1144
 2884 Upton Helen L [8] ▲
 2890 Clayton Chris C & Ann M [8] ▲321-385-9830
 2898 Lewis Elmer E & Dortha M [17] ▲321-269-8794
 • ZIP CODE 32780 CAR-RT C031
 2980 Frutiger Marvin G & Rosalind L [17] ▲321-267-9409
 3000 Sovich Barrie C Jr [9] ▲321-383-8007
 Sovich Peter J Jr321-383-8007
 + TURNESA DR ENDS
 3011 Yeager Harold F & Alice M [43] ▲321-269-4615
 3020 Fields Gary D [9] ▲321-269-5677
 3031 Sibol Jerome L Sr & Julie B [29] ▲321-269-5515
 3040 Davis Steven M & Deborah A [13] ▲
 3061 Stonecipher Deborah [6] ▲321-225-4787
 Stonecipher Diana M321-225-4787
 3080 - 3090 No Current Listing (2 Hses)
 3091 B & P FAMILY STORE INC internet serv321-269-0125
 Bielling Robert L Jr & Cynthia K [22] ▲321-267-2573
 3100 Graham Lawrence P [10] ▲321-269-0513
 3101 Gallo Benita J & James [4] ▲

+ BUENA VISTA DR BEGINS

1205 No Current Listing
 1207 Hartford Stephanie M [16] ▲321-268-0672
 1209 Arnold Conrad J [17] ▲321-385-1973
 1227 - 1229 No Current Listing (2 Hses)
 1237 Tripp Clarence L & Barbara W [4] ▲321-269-9882
 1239 ☛ Hensley Krista D ▲
 1307 No Current Listing
 1309 ☛ Ballard Carol R

HARRISON ST Cont'd	
3100 Brault Mary J	321-385-0664
+ BARNA AVE INTERSECTS	
1500 SHELL serv stations- gasoline & oil	321-267-3131
1536 Chiaravallotti Anthony W	
US POST OFFICE post offices	321-264-1875
1546 METRO PCS cellular telephones	321-268-8412
1547 Brown Orlando R & Phyllis W	
1548 DOLLAR GENERAL variety stores	321-268-2693
1549 St John Charles W & Anita J	
1551 Colletti Cindy M	
Decker Carol A	
1553 Ebbesen Delvin A	
1556 KING BUFFET CHINESE FOOD restaurants	321-383-9696
1564 GULFSTREAM PROPERTY MANAGEMENT real estate mgmt	
	321-267-6307
WINN-DIXIE grocers-retail	321-383-1198
1570 AAA 24 HR COIN LAUNDRY laundries-sell serv	321-269-9319
*ZIP CODE 32780 CAR-RT C004	
1655 VILLAGE SQUARE OF TITUSVILLE condominiums	
	321-269-4250
1685 152 Smith Adrienne A	
153 Borden Peggy A & Paul E	321-269-0196
154 Manning Robert	
154 Manning Raelene J	
155 Webber Jeffery K	
156 Colvin Maria C	
252 Ervin Mary A	321-267-4707
254 Minter Anita B	
255 Crabtree Burl R & Alice L	321-264-1450
256 Moser James C	
1695 140 Wenberg Elizabeth F	
142 Lynch Mary P	
240 Swartout Glenda D	
240 Swartout Darlene	
242 Boyle Evelyn R	321-264-2934
+ DEMARET DR INTERSECTS	
1705 147 Moran Edward T	
149 Burke John A & Mary M	321-267-1612
150 Polk Geraldine H	321-269-6884
151 Berlin Daniel J & Jo A	
247 Pereira Anthony A	
250 Filler David T	321-383-2664
251 Conant Betty J	321-264-0540
251 Schultz Lily A	
1715 135 McCarrison Marjorie L	
137 Foley Evelyn T	321-383-4536
235 Hancock Carol J	
238 Bullion Raymond D	321-567-4283
1725 121 Strum Kerri E	321-268-5568
122 Rigerman Carolyn M	321-567-4713
123 Beckwith Linda W	
123 Beckwith Russell F	
221 Ojeda Jonathan A	
221 Ojeda Lindsey	
223 McKay Gayle L	321-268-1145
224 Freeman Sharon B	
224 Freeman Gilbert E II	
1735 130 Sipan Patricia A	321-264-4274
130 Sipan M	321-264-4274
134 Risavy John A & Jean M	321-268-0954
230 Deshler Kevin L	
231 Hartkopp Melissa	
233 Gouge Linda C	
1745 118 Bauer Scott J	321-267-6258
118 Bauer Sally J	321-267-6258
119 Dowd Brenda K	321-383-1072
119 Dowd Brenda Z	321-383-1072
120 Banzhaf James C	
217 Mark David E Sr & Diane F	321-267-2776
220 Hurley David T	
220 Hurley Jonathan B	
1755 125 Yates James F	
128 Parker James L & Mary K	321-383-4192
129 McDowell Robert J & Doris L	321-267-1360
226 Palacios Carmen D	
227 Evans Linda A	321-267-4678
228 Balesstreni Frances M	321-269-2057
229 Soto Josue A	
229 Soto Leslie	
1765 Okal G W	321-268-1586
102 Brown William L	321-567-5115
201 Torres Ramona	321-269-5318
202 Huyck Holly H	321-268-1558
203 Davis Estelle I	321-268-4643
203 Davis Ilene	321-268-4643
204 Ramer Marie M	321-383-8156
1775 106 Edwards Lillie P	321-383-3133
107 Weaver Sandra G	
108 Patterson Debra A	
205 Casteel Samuel R & Janet S	
206 Malone Darlene E	
207 Potwin Mg G	321-267-6864
207 Potwin Mary G	321-267-6864
208 Rose Dayle A	
1785 109 Lunde Madolyn D	321-267-6970
111 Tandberg Catherine B	321-269-6084
112 Melton Louise E	321-264-6196
209 Lee Dennis J	321-268-0012
209 Lee Mary	321-268-0012
211 Lutter Stella C	
211 Lutter Michael T	
1795 Spangler L	321-267-6150
113 Gillespie Barbara S	
116 Demers Kristen J	321-269-0030
213 Ingalls Albert R	321-268-9164
213 Ingalls Cynthia L	321-268-9164
214 Gosnell Elizabeth H	321-267-7627

HARRISON ST Cont'd	
215 Hebert Wyatt T	
216 Liljedahl Lei	
*ZIP CODE 32780 CAR-RT C002	
1800 Fant Clarence E	321-267-5533
Ford Patty	321-567-4650
Fuerst William J	321-269-2690
Griffin Emma J	321-385-1485
Gross Lucille F	
Halliday Arthur	321-268-2058
SAND POINTE SENIOR LIVING retirement communities & homes	321-383-6000
SANDPOINTE nonclassified establishments	321-267-5140
Valentine E	321-267-2397
Wynn Helen S	321-269-5419
101 Tulipane Elizabeth M	
103 Smedstad Hilegard B	321-269-2856
1800 105 Richmond Esther	
108 Falatovich Henrietta D	
112 Jones Clara M	
201 Claus Arnold F & Mary E	
202 Gulick Jesse R & Ruth M	321-269-9752
203 Marks Alma M	
304 Diugopolski Stanley J	
306 Hackmann Richard H & Anna L	321-264-8906
310 Jackowski Georgieann M	
312 Wallace Jacqueline L	
401 Linebaugh Marilyn	321-383-2295
403 Bond Florence A	
505 McNellie R	321-268-5505
510 Gibson Rosa H	
601 Caswell Francis D & Florence W	
603 Joseph Mary E	321-269-5910
604 Bee Helen L	
604 Bee Louise M	
606 Blum Martin C	321-385-3282
607 Martin Maxine	321-268-5937
702 Carlisle Donald B	321-268-5188
703 Walker John M & Jo D	321-268-3759
704 Head Robert R & Isabella I	
704 Merckle B J	321-264-1093
706 Titus Orlando B	321-267-5181
804 Hayes Warren J	
804 Hayes Regina M	
906 Johnson Barbara	
909 Bubes Sydney C	
1103 Spence Aileen J	
1104 Pascale Ida K	
1104 Pascale T	
1108 Kuick Stanley	321-267-8890
1111 Williams Clara J	
1213 Hall James L & Bette C	
1802 Palmer R C	321-269-3486
1804 Brantley Haynes	321-383-9141
1806 Daniels Edward	321-268-2183
1810 Teller Vera B	321-269-4562
1812 Walsh Leo F	321-267-0453
1818 Dempsey D R	321-267-5940
1822 August Ardella M	321-267-8195
*ZIP CODE 32780 CAR-RT C004	
1847 Holley Jean R	321-267-8060
1855 Swartz William P Jr	321-267-6921
1863 Morris Patricia A	
1871 - 1879 No Current Listing (2 Hses)	
1887 Davis John H & Janet G	321-268-3455
1895 Foerster George E & Theresa C	321-269-1727
1903 Smith Jeane S	
1911 Toney Vicki S	321-264-4339
1919 Hurd Andrea G	321-267-1044
1927 No Current Listing	
1935 Porter Mildred C	
1943 Gould Robert	321-264-2261
1951 McCall Mandy R	
1959 Coble Myrtie C	321-264-2091
Coble Chris	321-264-2091
1967 Killoran Joan B	321-269-3961
1975 Polvere Ramona H	321-267-5704
1983 Reus Joseph H & Shirley M	321-267-3432
1991 - 1999 No Current Listing (2 Hses)	
2085 Hogue Betty A	321-268-0646
Hogue Danny M	321-268-0646
2087 Poulton Edward	321-383-1586
2089 Miller Jennifer L	
2091 No Current Listing	
2093 Lind Tiffany A	
2095 Dinardo Warren L & Marianne	
2097 Watts Ervene E & Tony A	321-269-5859
2099 No Current Listing	
2101 Nichols Larry E	
2103 Burkavage James R	
2105 No Current Listing	
2107 Haskins Tommie S	321-269-9391
Haskins Ts	321-269-9391
2109 - 2113 No Current Listing (3 Hses)	
2115 Monk Tana L	321-267-2703
2117 Wiley Christopher M	
2119 Hogue Lynne J	
2121 Evans Peggylee R & Brian L	321-269-1981
2123 Hutchinson Keri	321-225-4432
2125 Aiken Penny L	
2127 No Current Listing	
2129 Goodwin Randolph W	321-264-7335
2131 Peng Emma S	321-267-1933
+ ROYAL OAK DR INTERSECTS	
2141 Hall Daniel & Jennifer N	321-264-4896
2143 Carpenter James G	
Carpenter Diana	
2145 - 2147 No Current Listing (2 Hses)	

2330 Raines Cathren A	321-385-9291
Raines A	321-385-9291
+ TALMADGE DR INTERSECTS	
* ZIP CODE 32780 CAR-RT C004	
2600 BANK OF AMERICA banks	321-267-9997
+ HARRISON ST INTERSECTS	
2625 DARLENE'S CUTTING EDGE beauty salons	321-385-3388
DESIGNS BY HELEN EDWARDS beauty salons	321-383-2626
DONNA BRYANT HAIR beauty salons	321-264-3211
HEADS UP HANDS DOWN beauty salons	321-268-3004
NEW BEGINNINGS FELLOWSHIP churches	321-385-0091
Rousey Valerie	321-268-3882
SUNSHINE MEDIA multimedia	321-268-1733
A SUNSET TANNING tanning salons	321-268-8181
H VICTORIOUS LIVING CHRISTIAN churches	321-269-5844
J HAEYON KANZLEMAR SEWING tailors	321-264-1004
2701 KINDER CARE LEARNING CTR child care serv	321-268-3891
2755 Honeycult J	
Ringer Sandi	321-383-7698
104 Hicks Gogi J	321-269-8947
104 Hicks Angel	321-269-8947
105 Klouda Fortune	
110 Townley William D & Brenda J	
2945 Lamoreaux Andrew C Sr & Linda J	
+ TURNESA DR BEGINS	
2965 Joalexander Melissa J	321-267-8534
2985 Kreiner Helmut	321-268-4267
3025 Mannen Mak L	321-268-5914
+ LEMA DR BEGINS	
3045 Chapman Kay M	321-269-9294
3065 Jacobs Gerald A	
Jacobs Corena B	
3085 Reash Debra J	
+ FERRIER DR BEGINS	
3105 No Current Listing	

DEMARET DR (TITUSVILLE)

+ HARRISON ST CONTINUES

• ZIP CODE 32780 CAR-RT C004

2550 Moore Anna H [17] ▲	321-267-2697
2552 Will Fern F [32] ▲	321-267-7648
2554 Letsinger Ruth E [8] ▲	321-267-3913
2556 Leiphart Joan M [5] ▲	
2558 McLeod Thomas F & Catherine F [5] ▲	321-269-2276
2560 McGlinchey Todd L [3] ▲	
2562 Gaw Helene M [11] ▲	321-385-3995
2564 Barbour Jeffrey W [24] ▲	321-268-8469
2566 Edwards Sydney N & Faith W [12] ▲	321-264-2428
2568 Crump Dorthy D [4] ▲	
2570 Fuller Donna J [6] ▲	321-267-6826
Fuller Dale M	321-267-6826
2572 Martel Harry [7] ▲	321-383-8446
2574 Ward Charles R [4] ▲	321-267-2844
2576 Williams Jason [2] ▲	

DEMARET DR Cont'd

2578 Rankin Ralph K & Frances M [15] ▲	
2580 Prickett Heather ▲	321-269-2605
2582 Zell William G & Martha M [24] ▲	321-269-9290
2584 Keen Kathleen L [6] ▲	321-267-8759
2586 Nepustil Miluse M [9] ▲	321-269-7678
2588 Breen Cyril J & Marcia L [12] ▲	
2590 Hart Helen M [5] ▲	321-269-7205
2592 No Current Listing	
2594 Luna Sandra J [16] ▲	321-269-5748
2596 Yoder Eric Z [3] ▲	321-269-9736
2598 - 2600 No Current Listing (2 Hses)	
2602 Adams Kerrie M [5] ▲	
2604 No Current Listing	
2728 Ford Hardie B [12] ▲	321-269-1369
2734 Sheesley Nicole D [30] ▲	321-269-7512
2740 Wood George E ▲	321-383-8010
2742 Watford Ronald L [6] ▲	
2744 Rush Iva R [26] ▲	321-269-4895
Rush Robert S	321-269-4895
2746 Hounshell Edgar L Jr & Billie [8] ▲	321-383-9804
2750 Giampaolo Joseph F & Mabel G [5] ▲	321-264-4363
2752 Combs Thornton [12] ▲	321-267-7980
Combs Barbara J	321-267-7980
2756 No Current Listing	
2758 Howard Christy D [2] ▲	321-268-1576
ROYAL OAK ELECTRIC electric contractors	321-269-3755
2760 Claudius Donald K Sr & Martha S [12] ▲	321-267-3353
2762 Lilly Kianne S [5] ▲	
2768 Moses Ivajoy H [14] ▲	321-383-7642
2774 Cabanilla Fran N [9] ▲	321-267-8737
2780 Fachetti Joan D & Peter [9] ▲	321-267-0014
2786 - 2790 No Current Listing (2 Hses)	
2792 Ortkiese Donnie L [2] ▲	
2794 Gourdeau William F & Natalia M [21] ▲	321-267-1007
2796 Clayton Billijo H [6] ▲	321-383-0738
2800 Thompson Mark G & Deborah L ▲	321-267-9706
2806 No Current Listing	
2814 Fell Paul A [4] ▲	321-385-3237
2816 Minish Charles V Jr [6] ▲	321-385-2947
2818 No Current Listing	
2820 Hoffmeister John X [8] ▲	321-383-4970
2828 Ewald Frederick H [25] ▲	321-269-7693
2836 Porter Mary	321-264-4256
2844 No Current Listing	
2852 Boffo Andrew P [27] ▲	321-269-7750
2860 Bower Sean S ▲	
Bower Robert W	
2862 Porter Stephen D [2] ▲	321-268-2514
2864 Mays Richard D & Betty J [4] ▲	321-267-7858
2866 Skeldon Nancy R [24] ▲	321-267-3651
Skeldon Roy C	321-267-3651
2870 - 2872 No Current Listing (2 Hses)	
2878 Trovillion Thomas A Jr [27] ▲	321-268-0642
2880 Mitchell Julie R	321-269-3990
2882 Mitchell Ruby V [16] ▲	321-268-3574
Mitchell C E	321-268-3574
2884 No Current Listing	
2890 Clayton Ann [4] ▲	321-385-9830
Clayton Chris C	321-385-9830
2898 Lewis Elmer E & Dortha M [13] ▲	321-269-8794
2980 Frutiger Marvin G & Rosalind W [13] ▲	321-267-9409
3000 Sovich Peter J Jr & Barrie C [5] ▲	321-383-8007
+ TURNESA DR ENDS	
3011 Yeager Harold F & Alice S [39] ▲	321-269-4615
3020 Fields Gary D [5] ▲	321-269-5677
3031 Sibol Jerome L Sr & Julie B [25] ▲	
3040 Davis Steven M & Debby A [9] ▲	321-385-2362
3061 Stonecipher Diana	
3080 Newberry Stephen L [4] ▲	321-383-2045
3090 Duzak Donald L [9] ▲	321-269-7143
Duzak Gini	321-269-7143
3091 Bielling Robert L Jr & Cynthia K [18] ▲	321-267-2573
3100 Graham Lawrence P ▲	321-269-0513
3101 Norcross Michael W [8] ▲	321-268-0851

HARRISON ST Cont'd

997 No Current Listing	
999 Mowery Jene B [2]▲	321-269-4016
1001 Conking Martha C [2]▲	
1015 Roberts Richard K & Barbara A [2]▲	321-385-2450
1017 Haugen Ola B [2]▲	321-267-4191
1019 - 1021 No Current Listing (2 Hses)	
1035 Dillard Wilda J [2]▲	321-267-5887
1037 Marvin Richard A [2]▲	321-268-5761
1039 Grillo Frank D & Virginia M [1]▲	321-269-0142
1041 Hinka Margaret L [1]▲	321-383-0526
1055 No Current Listing	
1057 [2] Gordon J	
[2] Mignone Gary J▲	
1059 No Current Listing	
1061 Day Debbie A [2]▲	
Day Amanda	
1205 Brunson Anita M & Harrison P [2]▲	321-267-2443
1207 Hartford Stephanie M [1]▲	321-268-0672
Hartford John J	321-268-0672
1209 Arnold Arthur J & Wilhelmina J [1]▲	321-383-3350
1227 Kershaw Jim & Frances W [2]▲	321-267-5196
1229 Myer Alan G & Kathryn A [1]▲	
1237 Gill Barbara W [2]▲	321-269-9882
Gill Daniel	321-269-9882
1239 Zeiser Kenneth L [2]▲	321-267-0635
1307 [2] Tubman Robert & Lila	321-269-1044
1309 [2] Zhu Bai L▲	
1450 No Current Listing	
1500 SHELL serv stations- gasoline & oil	321-269-4101
TEXACO FOOD MART serv stations- gasoline & oil	
1530 BIZZARRO PIZZA CO restaurants	321-268-5333
1547 St John Anita J [1]▲	321-264-4902
St John Charles W	321-264-4902
1548 DOLLAR GENERAL variety stores	321-268-2693
1549 Miholland Cheryl L [1]▲	321-264-1824
1550 RENT WAY appliances-hshld- major-renting	321-383-2311
1551 Brown Phyllis W [2]▲	
Brown Orlando R	
1553 No Current Listing	
1556 KING BUFFET CHINESE RESTAURANT restaurants	321-383-9696
1564 GULFSTREAM PROPERTY MANAGEMENT real estate mgmt	321-267-6307
WINN-DIXIE grocers-retail	321-383-1198
1566 A-1 EXOTIC PETS INC pet shops	321-268-8821
• ZIP CODE 32780 CAR-RT C004	
1655 VILLAGE SQUARE OF TITUSVILLE condominiums	
1685 153 Borden Peggy A & Paul E [2]▲	321-269-4250
154 McCulloch Carol V [2]▲	321-269-0196
155 Webber Jeffery K [2]▲	321-383-4913
156 Colvin Maria C [2]▲	321-383-4432
252 May John L [1]▲	321-383-3337
253 Franklin Michelle L [2]▲	
254 Minter Anita B [1]▲	
255 Crabtree Burl R & Alice L [2]▲	321-264-1450
256 Miller Joann S [1]▲	
1695 140 Clarkson Dolores T [1]▲	321-269-4293
140 Weinberg Elizabeth F [2]▲	
239 [2] Rosa Jeffrey▲	
240 [2] Swartout Glenda D▲	
241 Morgan Robert W Jr [1]▲	321-383-4126
242 [2] Boyle Evelyn R▲	321-264-2834
1705 147 T Moran Edward T [1]▲	321-267-0845
149 Burke John T & Mary M [1]▲	321-267-1612
150 Polk Geraldine H [1]▲	321-269-6884
150 Polk Thomas	321-269-6884
247 Hartley James R & Carolyn P [2]▲	321-267-3919
249 Almi Tonya G [1]▲	321-268-3148
250 Filler David T [2]▲	321-383-2664
251 Schultz John F & Lilly A [2]▲	321-267-7053
1715 135 Trazzera Danielle [2]▲	
136 Theobald Brian J & Jean C [1]▲	321-264-4375
137 Foley Evelyn T [1]▲	321-383-4536
137 [2] Khan Pamela G	
236 [2] Biggs Theresa▲	321-267-9727
236 Biggs Joseph L	321-267-9727
1725 121 Strum Kerri E [1]▲	321-268-5568
121 Strum Phillip S	321-268-5568
122 Lankenau Mary A [2]▲	321-267-2305
122 Lankenau Alfred G	321-267-2305
123 Birdsong Irene H [1]▲	321-383-4683
124 Bourke Evelyn W [1]▲	321-268-2460
221 Edgcomb Keith A [2]▲	
222 [2] Irizarry Pedro O▲	
223 McKay Gayle L [1]▲	321-268-1145
224 Ballington Linda I & Bennett E [1]▲	
224 Freeman Sharon B [2]▲	321-264-0669
1735 [2] Span Patricia	
Stout Thelma [2]▲	321-269-4979
130 [2] Carmona Walter C▲	
130 Carmona Pedro	
131 [2] Gallicchio Damien	
133 [2] Johnston Robert▲	
134 Risavy John J & Jean M [1]▲	321-268-0954
232 Bettenhausen Bobbo A [1]▲	
233 [2] Gouge Linda C▲	321-269-9846
234 Brown Patricia A [2]▲	321-383-4638
1745 [2] Brigman Shannon	
118 Peter Debra K [2]▲	
119 Williams Joseph A [2]▲	
120 Banzhaf James C [2]▲	
217 Mark David E Sr & Diane [2]▲	321-267-2776
218 Platt Ernest M [1]▲	321-268-0244
1755 Marie Felecia [2]▲	321-268-2195
125 Yates James F [2]▲	321-269-2862
127 Diacrescenco Anthony Jr [2]▲	

HARRISON ST Cont'd

127 [2] Mileski Harold A	321-267-0400
128 Panzer Edward J & Dolores H [1]▲	321-383-8582
129 McDowell Robert J & Doris T [1]▲	321-267-1360
227 Evans Linda A [2]▲	321-267-4678
228 Balesieri Frances M [2]▲	321-269-2057
228 Balesieri Robert	321-269-2057
229 Calhoun William A [2]▲	
1765 101 Sielkas Tourya S [2]▲	
103 Reus Joseph H & Shirley M [2]▲	321-267-3432
104 Guethrie Paul E [2]▲	321-267-3918
201 Torres Ramona [2]▲	321-269-5318
202 Huyck Holly H [2]▲	321-268-1558
203 Davis Ilene [2]▲	321-268-4643
204 Ramer Marie M [1]▲	
1775 [2] Letendre Jeni	
Watts Ronald [2]▲	321-383-8608
106 Clarkson Dolores T [2]▲	
106 Edwards Lillie R [1]▲	321-383-3133
107 Weaver Sandra G [1]▲	321-269-3619
108 Ervin Mary P [1]▲	321-267-4707
205 Casteel Samuel R [2]▲	321-269-8588
205 Casteel Janet	321-269-8588
206 Malone Darlene [2]▲	321-267-6864
1775 207 Polwin Mary G [2]▲	321-267-6864
207 Polwin Mg G	321-267-6864
208 Weik Kenneth J [2]▲	321-264-7063
1785 109 Lunde Madolyn D [2]▲	321-267-6970
110 Blake Barbara L [1]▲	
110 Blake Erin J	
110 [2] Eldridge Jerrod▲	
111 Tandberg Clayton W & Catherine B [1]▲	321-269-6084
112 Melton Louise E [1]▲	321-264-6196
209 Lee Dennis J [1]▲	
210 Donnelly Frederick B [2]▲	321-269-1572
210 Donnelly Patricia E	321-269-1572
212 Yocum Walter E [2]▲	321-267-4746
1795 Bratford Melba G [1]▲	
[2] Magna M D	321-385-0695
116 [2] Demers Kristen J▲	321-269-0030
213 Ingalls Albert R [2]▲	321-268-9164
213 Ingalls Cynthia L	321-268-9164
214 Gosnell Elizabeth H [1]▲	321-267-7627
216 Liljedahl Leif [1]▲	321-269-6264
• ZIP CODE 32780 CAR-RT C005	
1800 CARE ALLIANCE OF AMERICAN INC phys therapists	
Carlisle Donald [2]▲	321-269-1190
Cottingham John J [2]▲	321-268-5188
Donaldson H F [2]▲	321-264-0281
Dunwoody Mary L [2]▲	321-383-9000
Erikson Ursula [2]▲	321-268-6970
Fuerst William J [2]▲	321-385-0008
Griffin Emma J [2]▲	321-269-2890
Halliday Arthur [2]▲	321-385-1485
Martin Maxine [2]▲	321-268-2058
SAND POINTE SENIOR LIVING retirement communities & homes	321-268-5937
SANDPOINTE nonclassified establishments	321-383-6000
Tessmer Helen Y [2]▲	321-267-5140
Tessmer Yvonne	321-264-4310
[2] Winter Frank	
Wynn Helen S [2]▲	321-264-4310
101 Tulipane Elizabeth M [1]▲	321-269-5419
103 Smedstad Hildegard B [2]▲	321-269-2856
104 Warren Carolyn S [2]▲	
105 Harris Ruth N [2]▲	
106 [2] Valle Illuminada P	
110 Kiose Claire M [2]▲	321-383-6015
112 Jones Clara M [2]▲	321-268-0487
201 Sautner Rose C [2]▲	321-269-6097
209 Prince Virginia R [2]▲	
209 Prince Riley	
210 Dudrow Walter [2]▲	321-383-8674
210 Dudrow Dorothy C	321-383-8674
215 Smith Helen L [2]▲	321-268-9109
215 Smith Michael D	321-268-9109
301 Sholes Albert W [2]▲	321-264-0722
304 Sullivan Helen M [2]▲	
308 Knoerzer Minnie I [1]▲	
309 [2] Tonner Grace L	
310 [2] Walters Jefferson D	
310 Walters Ann D	
312 Lahee Vernon O & Vivian M [1]▲	321-268-0438
403 Gardner Katharine F [1]▲	
501 Howell Alverda S [1]▲	
501 Howell Janet L	
502 Mathews Robert L & Katy O [2]▲	321-385-9062
504 Arelt Winifred B [2]▲	321-269-0714
505 McNettie R [2]▲	321-268-5505
505 McNettie Mary R	321-268-5505
506 Mosser Elizabeth D [2]▲	321-264-1521
603 Joseph Mary E [2]▲	321-269-5910
608 Blum Martin C [1]▲	321-385-3282
608 Ansberry Marian E [2]▲	321-385-9181
612 Crippen Edith M [2]▲	321-268-9137
702 Blankenship Goldie M [2]▲	
703 Walker John M & Jo D [2]▲	321-268-3759
706 Titus Orlando B [2]▲	321-267-5181
802 Brovall Edward C [2]▲	
802 Brovall Helen F	
803 Meyer Myra P [1]▲	321-269-1759
803 Meyer Robert P	321-269-1759
902 [2] Robinson Paul	
902 Robinson Loyella E	
906 [2] Tucker Beulah T	
909 [2] Kovacs J W	
1001 Moore Ruby P [1]▲	
1002 Born Gladys Y [2]▲	321-267-3792

HARRISON ST Cont'd

1103 August Ardella M [5]▲	
1104 Zepp Ruth B [14]▲	
1109 Kucik Stanley T [7]▲	321-267-8890
1109 Kucik Dorothy H	321-267-8890
1110 Vincoli Joseph A [5]▲	321-268-2454
1111 Bisbee Dorothy W [4]▲	321-385-1544
1802 Brennan H P [7]▲	321-267-5269
Morrisette Robert [3]▲	321-269-2452
Palmer R C [4]▲	321-269-3486
1804 Brantley Haynes [6]▲	321-383-9141

2235 Roberts Delaney L [2] 385-0939
 . ZIP CODE 32780 CAR-RT C004
 2600 BANK OF AMERICA bank 267-9997
 2605 RIVERSIDE NATIONAL BANK bank 269-4444
 2625 CHELSEA TITLE COMPANY title abstract ofc 383-2550
 NEW BEGINNINGS FELLOWSHIP
 MINISTRIES misc denomination ch 385-0091
 SHEKINAH STREET MINISTRY religious orgn 385-0027
 SUNSHINE MEDIA 268-1733
 D POWELL JUNIOR WILLIAM L legal serv 268-0404
 I VICTORIOUS LIVING CHRISTIAN religious orgn 269-5844
 J HAE YON KANZLEMAR SEWING sewing needlewk/piece
 2701 KINDER CARE LEARNING CENTERS child day care serv 268-3891
 2755 101 Taylor Leah M [2]
 103 Cooper Brandi R [3]
 104 [1] Hicks Gogi J. 267-7926
 105 Not Verified
 108 McLaughlin Sarah L [3] 383-7560
 110 Waugh Bruce A & Kathryn [5] 269-9142
+HARRISON ST INTERSECTS
 2945 Lamoreax Andrew C [4]
 Lamoreax Patricia L
 2965 McCarthy Donna L [3] 264-7208
 2985 Kreiner Helmut J [5] 268-4267
+TURNESA DR BEGINS
 3025 Mannen Mak L [9]+ 268-5914
 Mathews Naomi B [9]+
 3045 Chapman Kay M [9]+ 269-9294
+LEMA DR BEGINS
 3065 Jacobs Gerald A [2]
 3085 Emery Shannon M
 Emery Terry A [9]+
 Reash Dale K & Debra [2] 383-9976
+FERRIER DR BEGINS
 3116 Townsend Kelvin D & Linda

**DEMARET DR (TITUSVILLE)-FROM
 1699 TURNESA DR SOUTH
 +HARRISON ST CONTINUES**

. ZIP CODE 32780 CAR-RT C004
 2550 Moore Anna H [9]+ 267-2697
 2552 Will Fern F [2] 267-7648
 2554 Letsinger Ruth E [9]+
 2558 Webster Joan 383-7764
 Webster Peter L [9]+
 383-7764

DEMARET DR

2560 Maners Douglas A & Judith [3] 269-4699
 2562 McClain Bryce L [3]+
 McClain Shirley A
 306A Not Verified
 2564 Barbour Jeffrey W [3]+
 2566 Edwards Faith W [3] 264-2428
 2568 Kinnan Herbert K [3]+ 267-8692
 Kinnan Michael I. 267-8692
 2570 Robertson Deann 269-3158
 Robertson Joyce [3]+
 2572 Martel Harry [3] 269-3158
 2574 Not Verified 383-8446
 2576 Abercrombie Margaret [3] 385-0062
 Nunez Michael S [3] 385-0062
 314B Rankin Ralph K Jr & Francesca [3]+
 2580 Johnson Betty C [3]+
 2582 Zell William G & Martha [3]+ 269-9290
 2584 316B Not Verified
 2586 Montrose Betty R 269-5652
 Montrose Morris [3] 269-5652
 2588 Nepustil Miluse M 269-7678
 2590 Not Verified (2 Hses)
 2594 Luna Sandra J [3] 269-5748
 Luna Sandy N. 269-5748
 2596 Not Verified
 2598 Scott Althea D & Robert [3] 268-4330
 2600 Walker John H [3] 385-2185
 2602 Halcomb John H & Constance [3]+ 264-1059
 2604 Evans Gary J [3] 264-7585
 2728 Ford Betty R
 Ford Hardie B [3] 383-9804
 2734 Shoesley Nicole D [3] 269-7512
 2740 Not Verified
 2742 Clayton Billi-Jo 383-0738
 2744 Rush Robert S & Iva [3]+ 269-4895
 2746 Hounshell Billie S 383-9804
 Hounshell Edgar L 383-9804
 512 Not Verified
 2750 Giampaolo Joseph F 264-4363
 2752 Combs Thornton [3]+ 267-7980
 2756 Not Verified
 2758 ROYAL OAK ELECTRIC elect work 269-3755
 Tyson Robert A [3]+ 383-3459
 2760 Clausius Donald K & Martha [3]+ 267-3353
 2768 Moses Ivajoy H. 383-7642
 Moses Mark A [3]+ 383-7642
 2774 Cabanilla Fran N [3] 267-8737
 2780 601 Not Verified
 2786 Crawford Mary L [3]+ 267-8072
 2790 Goodwin Thomas W Jr [3] 269-0176
 2794 Gourdeau Natalia M & William [3]+ 267-1007
 2796 612 Not Verified
 2800 Anderson Carl F [3]+ 267-8865
 Anderson Claire L. 267-8865
 2806 Mielke Alvin J & Evelyn [3]+ 269-9773
 2814 Foster Mary W [3] 267-0947
 2818 Mummery Opel P [3] 268-5256
 2820 Hoffmeister John X [3] 383-4970
 Thompson Dominie M
 2828 Ewald Frederick H [3]+ 269-7693
 2836 Luna Michael 269-5135
 2844 Zeller Marylou S [3] 385-3939
 Zeller Michael M. 385-3939
 2852 Boffo Anna L & Andrew [3]+ 269-7750
 2860 Campbell Garfield J [3] 267-3651
 2862 Not Verified
 2866 Quibodeaux Joshua D [3] 267-3651
 Skeldon Nancy L [3]+ 267-5343
 Skeldon Roy C. 267-5343
 2870 Vopelak Georgiana C 267-5343
 Vopelak Roger H [3]+ 269-0056
 2872 Carr Robert E [3]+ 268-0642
 2878 Trovillion Thomas A [3] 264-0183
 2880 713 Johnson Sherry M 268-3574
 2882 Mitchell Ruby V [3]+ 267-6501
 2890 Edwards Lois E [3]+ 267-6501
 Edwards Russell L Sr 267-6501
 2898 Lewis Dottie M 269-8794
 Lewis Elmer E [3]+ 269-8794
 2980 Frutiger Marvin G. 267-9409
 Frutiger Rosalind L [3]+ 267-9409
 +TURNESA DR ENDS
 3000 Simmons Hilda M. 383-1090
 Simmons Jonathan [3]+ 383-1090
 3011 Yeager Alice S & Harold [3]+ 269-4615
 3020 Fields Gary D [3] 269-5677
 3031 Sibol Jerome L Sr [3] 269-5515
 Sibol Julie B 269-5515

DEMARET DR

3040 Dang Hung [3] 269-7143
 3061 Digiovanni Diana M 267-2573
 3090 Duzak Donald L [3] 383-4481
 3091 Bielling Robert L & Cynthia [3]+ 383-4481
 3100 Broome Christopher E [3] 268-0851
 Broome Kelley 268-0851
 3101 Norcross Michael W 268-0851
 Norcross Regina E [3] 268-0851
 3115 Hutchinson Isaac G [3]+ 264-0274
 3129 Riley James P & Penelope [3]+ 264-0274
 3140 English Cheryl T. 264-0274
 English Randy [3] 264-0274
 Paulick Cheryl T
 Paulick Walker S [3]+
 +FERRIER DR INTERSECTS
 3145 COGSDALE SETH H
 CAPTAIN 269-3077
 Cogsdale Seth H Jr & Earlene [3]+ 269-3077
 +COUNTRY CLUB DR INTERSECTS
 BUSINESSES 2 HOUSEHOLDS 85
 DENISE DR (TITUSVILLE)-FROM
 4899 E KEY DR WEST
 +SISSON RD CONTINUES
 +E KEY DR INTERSECTS
 +COCOANUT DR INTERSECTS
 DERBYSHIRE DR (TITUSVILLE)-FROM 2960 GUINEVERE DR
 DESOTO ST (TITUSVILLE)-FROM
 501 JOSEPHINE ST NORTH
 +GARDEN ST CONTINUES
 +MINNIE ST BEGINS
 +TITUS ST BEGINS
 +JOSEPHINE ST INTERSECTS
 +FLAGLER ST BEGINS
 +LIME DR BEGINS
 DEVON CT (TITUSVILLE)-FROM
 1687 E CARRIAGE DR
 ZIP CODE 32796 CAR-RT C022
 3003 Williams Robert B & Yvonne [3]+ 269-1833
 3013 Key Kirby K & Sarah [3]+ 267-9220
 3023 Krebs Frank R [3]+ 267-4105
 3033 Duncan Regina O [3]+ 267-4105
 3041 Street Louella W [3]+ 267-4105
 Street Steve 267-4105
 HOUSEHOLDS 5
 DEVONSWOOD RD (TITUSVILLE)-FROM 2499 JAYWOOD DR SOUTH
 +RAVENSWOOD DR ENDS
 ZIP CODE 32780 CAR-RT C022
 2360 CAPTAIN JAMES HARRIS
 TOUR PROMOTE adv agcy 269-9530
 Harris Carol S & Douglas [3]+ 269-9530
 +JAYWOOD DR ENDS
 2380 Stewart Henry F [3]+ 267-6385
 Stewart Judith S. 267-6385
 2402 Hamed Jamie A 264-4803
 2404 Sime David K & Carole [3]+ 268-4780
 2406 Leucht Kurt W [3]+ 268-4780
 Leucht Samantha 268-4780
 2408 Davis Judith H. 267-4313
 Davis Michael R [3]+ 267-4313
 2412 Emery Terry A & Rebecca [3] 267-4313
 +LARKWOOD RD ENDS
 BUSINESSES 1 HOUSEHOLDS 7
 DEWITT DR (TITUSVILLE)-FROM
 3699 STEPHEN CT WEST
 +ALAN DR CONTINUES
 ZIP CODE 32780 CAR-RT C022
 2415 Hager Beverly A [3]+ 383-9443
 +STEPHEN CT ENDS
 2520 Smith Hazel R & James [3]+ 268-1506
 +FRAZIER CT BEGINS
 2550 Bhr Jayne M
 Bhr Norman E [3] 269-0207
 2555 Merz David M [3]+ 383-0494
 Merz Marion P 269-4189
 2570 Thayer Edith S [3]+ 267-1277
 +KNOX MCRAE DR INTERSECTS
 HOUSEHOLDS 5
 DIAMOND RD (TITUSVILLE)-FROM 3299 OVER ST
 ZIP CODE 32796 CAR-RT C020
 2800 Tindall Dora C [3]+ 269-0207
 2801 Fee David D & Nancy [3]+ 269-0207
 2805 Godke John M & Kathleen [3]+ 383-0494
 2815 Strickland Wilson E & Barbara [3] 269-4189
 2820 Tindall James A & Ruby [3] 267-1277
 2825 Merritt J C & Martha [3]+ 264-7407
 2835 Not Verified
 2845 Gillooley Hazel A & Charles [3]+ 268-0028
 2855 Mitchell James W [3] 269-8523
 2860 Simmons Bobby W & Flossie [3]+ 267-5677

HARRISON ST

520 Sherman Betty J [3] 267-4143
 525 Clem Gertudo K & Raymond [3]+ 268-5252
 540 Devlin Annette B [3]+ 383-0415
 Devlin John G. 383-0415
 545 Enderly Victor [3] 267-6334
 560 Toreihi Abolhasan H [3] 268-9500
 565 Freeman Charles L & Carol [3] 267-2910
 580 Hulsizer Raymond H [3]+ 267-1995
 Hulsizer Una C. 267-1995
 585 Russell Walter J Jr & Patsy [3]+ 269-1436
 600 Squaglia Sharon L [3]+ 385-1226
 601N Milonzi A. 385-9683
 605 Nyberg Frances M [3] 268-3898
 620 Johnson David A. 268-3898
 Johnson Ruth M [3]+ 268-3898
 625 Anderson Blanche J [3] 383-9757
 640N Dietz Wallace I 269-0736
 645 Guessetto Mary W [3]+ 268-5609
 +SUNRISE DR INTERSECTS
 680 Phillips Mary I. 268-5609
 Phillips Mary R [3] 268-5609
 695 140 Pine Blanche M [3] 269-7400
 +GETTYSBURG DR INTERSECTS
 705 FIRST CHURCH OF CHRIST
 SCIENCE religious orgn 269-7400
 +LIBERTY AVE INTERSECTS
 +BOSTON DR BEGINS
 905 Jendras Edna C [3]+ 267-0258
 +HENRY CT BEGINS
 955N Hinkle Michelle R 268-0029
 957 Sodergren Rosalind A [3]+ 269-0119
 959 Kiess Mary F [3]+ 268-9019
 961N Ghani Usman
 Rutenbur Valaina R [3] 268-9019
 975 Walsh Peter R [3]+ 268-9019
 977 Favata Kimberly A [3] 268-9019
 Weems Johnny W [3]+ 268-9019
 Weems Margaret M 268-9019
 979 Karlin Frank L [3] 268-9019
 981 Harrison Dennis B 268-9019
 Harrison Earnestine [3]+ 268-9019
 995 Colclasure Cynthia K [3]+ 383-1909
 Colclasure Karen K 383-1909
 997 Mademann Paul F & Etta [3]+ 267-9516
 999 Mowery Heidi A 269-4016
 Mowery Jene B [3]+ 269-4016
 1001N Conkling Martha C 269-5105
 1015 Lester Janet R [3]+ 269-5105
 Lester Norm 269-5105
 1017-1019 Not Verified (2 Hses)
 1021 Leluga Tami A [3] 385-1971
 1035 Potter Kenneth B III [3]+ 267-5196
 1037 Not Verified
 1039 Griffio Craig H [3] 383-0526
 1041 Hlinka Margaret & John [3]+ 383-0526
 1055 Not Verified
 1057 Leslie Susan D [3] 269-9886
 1059 Dooley Herbert E. 269-9886
 Dooley Sylvia M [3] 269-9886
 1061N Daywestmoreland Debbie A 269-9886
 +S DELEON AVE INTERSECTS
 +BUENA VISTA DR BEGINS
 1205 Griffith Kenneth R [3] 268-4275
 1207 Richardson Thomasine R [3]+ 383-3073
 1209 Arnold Arthur J [3]+ 383-3350
 1227 Kershaw Frances W & George [3]+ 267-5196
 1229 Myer Alan G [3]+ 385-2649
 Myer Kathryn A 385-2649
 1237 Hall Alice E [3] 267-0635
 1239 Zeiser Kenneth L [3] 267-0635
 1307 Bosbow June E [3]+ 385-3357
 1309 Cox Thomas A Jr [3]+ 268-5411
 +BARNA AVE INTERSECTS
 1459 GOODING'S SUPERMARKET
 grocery stores 268-5933
 1500 TEXACO grocery stores 269-4360
 1546 3 DIAMOND BEAUTY
 SUPPLY misc retail stores 269-0438
 1547 Not Verified
 1548 BILLS DOLLAR STORE 385-3357
 1549 Olsky Tanya 268-5411
 1550 RENT-WAY equip rntl 383-2311
 1551N Zack Brenda K 385-0907
 1554 DOLLAR VARIETY 383-1198
 1564 WINN-DIXIE grocery stores 268-8821
 1566 A-1 EXOTIC PETS misc retail stores 268-8821
 ZIP CODE 32780 CAR-RT C004
 1685N Franklin Michelle
 Stahmann Albert R [3]+ 264-2046
 154 Breidontine Eugene W & Stephanie [3] 264-2046
 155 Muschett Ruby S [3]+ 262 Not Verified
 252 Not Verified
 253 Gruen Delores M [3]+ 267-2369
 253 Gruen Margaret W 267-2369
 254 Minter Anita B [3]+ 267-2369
 256 Miller Joann S [3] 267-2369
 1695 Morgan Grace A [3] 383-4126

HARRISON ST

139 Not Verified
 141 Cornejo Carlos T [3] 264-1671
 239N Plotrowski Walter J 264-1671
 240 Parrish Dobra L [3] 264-1671
 241 Not Verified
 1705 151 Partch Margaret H & Vincent [3]+ 267-6139
 248 Faulkner Janice B [3] 267-6139
 250 Not Verified
 1715 135 Tenvooren Charles R 264-1671
 135 Tenvooren Odell W [3] 264-1671
 137N Foley Evelyn T 267-6139
 138 Burnett George S [3] 385-0242
 235N King Robin D 385-2478
 236 George Melanie A [3]+ 269-7386
 236 Soto Josue A [3] 269-7386
 1725 122 Noble Joyce P [3] 269-7386
 122 Noble Rebecca A 269-7386
 221 Edgecomb Keith A [3] 269-7386
 224 Wicker Cynthia J [3] 268-5114
 1735 131 Keane Maureen M [3] 268-5114
 133N Callister Betty J 268-5114
 134 Davis Otzie F [3]+ 268-5114
 234 Scotti Linda A [3] 268-5114
 1745 Deehr James M & Bernice [3] 268-5114
 Vince Patricia A [3]+ 268-5114
 Vince Walter F 268-5114
 217 Porzig Diane F [3] 268-5114
 219 Risdon David L [3] 268-5114
 1755N Bechwith Linda W 268-5114
 126 Not Verified
 127 Wielepski Joan K [3] 267-7841
 128 Panzer Dolores H 383-8582
 128 Panzer Edward J [3] 383-8582
 227 Parker Margaret M [3]+ 268-1558
 1765 202 Huyck Holly H [3]+ 268-1558
 204 Ramer Marie M [3] 268-9333
 1775 Anderson James F [3] 268-9333
 Edwards Lillie P [3]+ 383-3133
 Weaver Sandra J [3]+ 269-3619
 105 Clarkson Dolores T [3] 269-4293
 205N Hublitz Sharon K 269-4293
 208 Decorte Dennis M [3] 269-4293
 208 Decorte Shanya A 269-4293
 1785 112 Gould Donald J [3] 269-4293
 112 Gould Michelle D 269-4293
 209N Nobles Marlene M 269-4293
 210 Donnelly Frederick B [3] 269-1572
 211 Lutter John E [3]+ 269-5936
 211 Lutter Stella C 269-5936
 212 Yocum Walter E [3]+ 267-4746
 1795 213 Not Verified
 215 Garrett Robert C [3] 267-4746
 216 Liljedahl Leif [3] 269-6264
 ZIP CODE 32780 CAR-RT C016
 1800 CARE ALLIANCE OF AMERICAN health practitioner 269-1190
 Cushman Susanne D 383-8820
 Hill Frances S [3] 383-6000
 SAND POINT SENIOR LIVING res child care 383-6000
 102 Not Verified
 107 Brennan Brenice [3] 267-6501
 108 Ragusa Ida M [3] 267-6501
 109 Not Verified
 112 Garland William J & Doris [3] 267-6501
 202-204 Not Verified (2 Apts)
 209 Rinker Augusta K [3]+ 267-6501
 210 Not Verified
 302N Carter Verna 385-9315
 302N McCarter Vrna 385-9315
 303 Williams Mildred P [3] 385-9315
 305 Not Verified
 307 Propst Joan [3] 385-9315
 308 Not Verified
 310 Stanulevich Edward J [3] 385-0851
 310 Stanulevich Jerris R 385-0851
 311 Hewett Margie V [3] 385-0851
 312 Neumann Edyth A [3] 385-0851
 403 Not Verified
 404N Deweese James L & Hazel [3] 267-8185
 507 Mahone Mary B [3] 267-8185
 509N Richards Thelma W 267-8185
 512 Humphreys Lucille R [3] 267-8185
 601 Hesson Walter S [3] 267-8185
 602N Fant Clarence E & Anna 267-8185
 610 Not Verified
 612 Nunno Carmelo [3] 267-8185
 801 Phillips James O & Sally [3]+ 267-2369
 901 Not Verified
 906 Klemm Gertrude A [3] 267-2369
 910 Brown Erskine K [3] 267-2369
 911-1001 Not Verified (2 Apts)

HARRISON ST

1102 Bergman Audrey K [9]+
 ▲ 269-7837
 1103 [N] August Ardella M
 1104 Zepp Ruth B [9]+ ▲
 1105 Not Verified
 1106 Dobbs Annie R [3]
 385-3983
 1108 Dildine Clarice B [5] ▲
 1109 Kucik Dorothy H [5] ▲
 267-8890
 1111 [N] Crooks Mildred
 385-9343
 1112 Damron Mary J [3]
 1215 [N] Black Marjorie R
 1802 Ferrini Alfred [2] 269-4053
 1804 [N] Brantley Haynes... 383-9141
 1806 Fallon P C [2] 267-4127

2235 Vacant
 + **HARRISON ST INTERSECTS**
 2600 BARNETT BANK OF CENTRAL
 FLORIDA 633-1100
 2625 PLAZA ROYALE ofc
 STEELE KIM STATE FARM
 INSURANCE ins agcy 267-7977
 H CHRIST COMMUNITY CHURCH
 269-2478
 2625 Vacant
 E EDWARD JONES stocks & bonds
 268-0909
 A & B AMERICAN PIONEER TITLE INS
 ins co 383-2550
 2701 KINDER CARE child learning center
 268-3891
 2755 HILLCREST CLUB CONDO
 [N] Wright Tammara D 268-8607
 7655 [N] Williams Mary S 269-8325
 2755 [N] Lester Louis 383-2106
 + **HARRISON ST INTERSECTS**
 2945 [N] Crawford Robert
 2965 Holtkamp Louis H & Ilina [9]+ ▲
 267-1717
 2985 Vacant
 + **TURNESA DR INTERSECTS**
 3025 Mannen Mak L & Naomi [9]+ ▲
 268-5914
 3045 Chapman Kay M [9]+ ▲ 269-9294
 Chapman Laura C 269-9294
 + **LEMA DR INTERSECTS**
 3065 Wilkes Dennis R & Louise [9] ▲
 267-7028
 3085 [N] Emery T A
 + **FERRIER DR INTERSECTS**
 3105 Picarro Carmon & Cynthia [9]+ ▲

DEMARET DR *cont'd*

+ **COUNTRY CLUB INTERSECTS**
3145 Cogsdale S H & Earlene [H] 269-3077

+ **FERRIER DR INTERSECTS**

3140 English John S & Cheryl [H] 264-0274
3129 Riley James P & Penelope [H] 268-3342

3115 Bulks Victor S & Lottie [H] 269-5765
3101 Erickson Harold A & Millie [H] 268-0851

3100 Shutz Frederick W & Shirley [H] 269-9986
Cummins Tessie 269-9986

3091 Bielling Robert L & Cynthia [H] 267-2573
Bielling Richard E 267-2573

3090 Vacant
3061 Cassell Gary L 264-1089

3040 Shah Ashok C 264-0379
3031 Sibol Jerome L & Julie [H] 269-5515

3020 Cornell Stuart E & Zanah [H] 268-2206
3011 Yeager Harold F & Alice [H] 269-4615

3000 Simmons Johnathan & Hilda [H] 383-1090

+ **TURNESA DR INTERSECTS**

2980 Frutiger Marvin C & Rosalind [H] 267-9409

2898 Lewis Elmer & Dorothy
2890 Edwards Russell L & Lois 267-6501

2884 Not Verified
2882 Mitchell Ruby J [H] 268-3574

2880 Macauley Don & Donna 269-0652
2878 Trevillion Thomas A [H] 268-0642

2872 Carr Eleanor [H] 269-0056
2870 Vopelak Georgiana C [H] 267-5343

2866 Skeldon N [H] 267-3651
2864 Coleman Thelma M [H] 267-2807

2862 Breen Martha 269-6928
2860 Johnson C M 264-1142

2852 Boffo Andrew P & Anna [H] 269-7750
2844 Brockmyer Judy 264-2428

2836 Sachdev D & Serita [H]
2828 Ewald Fred & Mickie [H] 269-7693

2820 Celana Victor & Romanski [H]
2818 Mc Carry Tom 267-6844

2816 Milton Louis
2814 Foster Charles & Mary Jo [H] 267-0947

2806 Mielke Alvin J & Evelyn [H] 269-9773
2800 Anderson George E & Clare [H] 267-8865

2796 Vertichio Joel 268-4369
2794 Gourdeau William F & Natalie [H] 267-1007

2792 Goodwin Thomas W [H] 269-0176
2790 Scott Joan [H] 383-4852

2786 Crawford Mary Lou [H] 267-8072
2780 Anderson Adell L & Barbara [H] 267-9433

2774 Birdsongs [H]
2768 Moses Jones P & Ivajoy [H] 383-7642

2762 Daby Charles [H] 267-8209
2760 Claudius Donald K & Martha [H] 267-3353

2758 Tyson Robert A & Dona [H] 383-3459
2756 Dal Santo Wallace R & Melba [H] 268-1964

2752 Combs Thornton [H] 267-7980
2750 Spalding Bill 383-7971

2748 Brabant Robert & Joyce 269-4895
2744 Rush Robert S & Iva [H] 269-4895

2742 Allwine [H]
2740 Peterson Evelyn [H] 269-5918

2734 Sheesley Virginia G [H] 269-7512
2728 Ford Hardie B [H] 269-1369

2604 Columbus Frank
2602 Halcomb M M [H] 264-1059

2600 Piersol James L & Jeanne [H] 269-7890
2598 Williams Mildred [H] 269-1291

2596 Laudieri M Frank & Margaret [H] 269-1291
2594 Lovejoy Owen 269-1964

2592 Faulkner F H [H] 269-1964
2590 Miller James & Maxine [H] 269-9314

2588 Fulton Carol 269-5652
2586 Pervatt James & Nancy [H] 269-5652

2584 Montrose Morris & Betty 269-5652

DEMARET DR *cont'd*

2584 Farmer Faye [H] 269-0249
2582 Zill Boll & Martha 269-9290

2580 Johnson B C 269-3697
2578 Rankin Ralph K & Frances [H] 268-3403

2576 Doss James 267-3995
2574 Scalders Jack Ruth 267-5354

2572 Graf Martha M [H] 269-9085
2570 Robertson H Joyce [H] 269-3158

2568 Kinnan Herb K & Ruth [H] 267-8692
2566 Barerio Jim & Carolyn 268-8469

2564 Barbour Jeffery W [H] 267-8802
2562 Mc Clain Bryce [H] 264-2233

2560 Muir James [H] 267-6884
2558 Webster Peter C & Jean [H] 269-1662

2556 Kinnan Mike 269-0301
2554 Finn William C & Shirley [H] 267-7648

2552 Will F [H] 262-2697
2550 Moore Anna H [H] 262-2697

+ **NOT OPEN**
HOUSEHOLDS 81

DENISE DR -FROM KEY RD WEST

. ZIP CODE 32780 25
+ **E COCOANUT DR INTERSECTS**

DEPOT AV -FROM FAY BLVD NORTH

. ZIP CODE 32927 49
6310 Striff Bradley M [H] 631-4543

6318 Harrington David E [H] 631-8834
6326 Balcho Paul 633-4088

6334 Myhand Herman W [H] 631-6618
6342 Sharpe Michelle D [H] 631-6618

Carter Margerie 639-8755
6366 Ardoin Kevin D & Sandra [H] 639-8755

Williams Tony & Debbie 639-8755
6382 Wry T A 639-8169

6390 Styletz Greg P & Ellen [H] 639-8169
6393 Whitehead Kelly [H] 639-8454

+ **BYRON ST INTERSECTS**
HOUSEHOLDS 9

DERBYSHIRE DR -FROM GUINEVERE DR NORTH

. ZIP CODE 32780 14
+ **GUINEVERE DR INTERSECTS**

+ **NOT OPEN**
HOUSEHOLDS 5

DEVON CT -FROM E CARRIAGE DR EAST

. ZIP CODE 32796 111
+ **E CARRIAGE DR INTERSECTS**

+ **NUMBERS REVERSED**
3003 Williams Ronald 267-4105

3041 Street John C & Louvella [H] 267-1653
3033 Wedding Michael A & Ariene [H] 267-9220

3023 Krebs Frank R & Katherine [H] 269-1833
3013 Key Kirby K & Sarah [H] 269-1833

HOUSEHOLDS 5
HOUSEHOLDS 46

DEVON ST -FROM CECIL RD WEST

. ZIP CODE 32927 46
5230 Gould Charles J [H] 636-8624

5235 Di Meo William E & Angela 639-7279
+ **BRYANT ST INTERSECTS**

5240 Bechard Antonio A & Therese [H] 631-4978
Bechard Therese E 631-4978

5270 Hillman Susan G [H] 636-6963
5275 Parramore Jesse T & Nancy [H] 636-6963

5280 Crain Frankie Scott & Glenda [H] 636-8396
HOUSEHOLDS 6

DEVONE ST -FROM PEARSON AV EAST

. ZIP CODE 32796 21
+ **PEARSON INTERSECTS**

DEVONSWOOD RD -FROM 2515 RAVENSWOOD DR

. ZIP CODE 32780 117
+ **RAVENSWOOD INTERSECTS**

2360 Harris Douglas L & Carol [H] 269-9530
+ **JAYWOOD DR INTERSECTS**

HARRISON ST *cont'd*

500 Mazzio Michael 269-9396
515 Wheeler Albert G & Dorothea [H] 267-7039

520 Bently Curl 268-5252
525 Clemo Raymond J & Gertrude [H] 383-0415

540 Devlin John G & Annette [H] 267-2318
545 Wagman John T & Mary [H] 268-9182

560 Lambs Chinita L [H] 268-0143
565 Youngblood Mary M [H] 267-1995

580 Hulsizer Raymond H [H] 269-1436
585 Russell Walter J Jr & Patsy [H] 383-2449

600 Squaglia Sylvester A & Sharon [H] 383-9155
605 Burrows B [H] 268-3898

620 Johnson James & Ruth [H] 267-0736
625 Vacant 269-1036

640 Levens Louis R & Isabella [H] 269-1036
645 Guessetto Raymond W & Mary [H] 269-1036

+ **SUNRISE DR INTERSECTS**
680 Stabler Joe & Blanche [H] 269-1036

+ **GETTYSBURG DR INTERSECTS**
705 FIRST CHURCH OF CHRIST 269-7400

SCIENTIST 264-1026
725 Bainbridge Chris 268-0029

+ **LIBERTY AV INTERSECTS**
+ **BOSTON DR INTERSECTS**

905 Jendras E C [H] 267-0258
+ **HENRY CT INTERSECTS**

955 Tippins Trish 383-8563
957 Sodergren Rosalyn [H] 268-0029

959 Kiess Harold F & Mary [H] 269-0119
975 Walsh P R 269-7729

977 Weems J W 269-1549
979 Vacant 267-9516

981 Vaughn Delores 269-4016
995 Colcasaur Bill & Karen [H] 268-2465

997 Mademann Paul F & Etta [H] 269-4302
999 Mowary Jene B [H] 269-7729

1001 Simon Arline P [H] 269-7729
1015 Peterson Jean B [H] 267-1549

1017 Fuchs Irene L 267-1549
1019 Not Verified 267-1549

1021 Schumers Michael E & Penny 267-1549
1035 Potter K B III 268-5466

1037 Funston Lucille [H] 268-5466
1039 Mc Comb Grant 268-5466

1041 Hlinka John & Margaret [H] 268-5466
1055 Vacant 268-5406

1057 Hopkins Debra [H] 268-8547
1059 Huntington Ray [H] 268-8547

Depedrin Michelle 268-4872
1061 Nolle Michael & Jackie [H] 269-4872

+ **DELEON AV INTERSECTS**
+ **BUENA VISTA DR INTERSECTS**

1205 Averill Daniel [H] 264-0387
1207 Richards Thomasine R [H] 383-3073

1209 Arnold Arthur J & Wilhelmina 383-3350
1227 Kershaw Jim A & Frankie [H] 267-5196

1229-1237 Vacant (2 Hses)
1239 Lail Stacy W [H] 269-5824

1307 Bosbous June E [H] 269-7152
1309 Cox Thomas A [H] 22

+ **BARNA AV INTERSECTS**
1500 TEXACO 269-4360

1528 BEAUTIFUL SALON 268-9966
1530-1532 Vacant (2 Hses)

1534 MOVIE EXPO (OVERFLOW)
1536 MOVIE EXPO (OVERFLOW)

1538 MOVIE EXPO
1542-1540 Vacant (2 Hses)

1548 ECKERD DRUGS drug store 383-0320
1566 A-1 EXOTIC PETS pets & supplies 268-8821

1552-1554 Vacant (2 Hses)
1556 HER HOP RESTAURANT 383-4177

1558-1560 Vacant (2 Hses)
1562 CHAMPION RENT TO OWN tv & appl rental 383-2311

1564 WINN-DIXIE gro store 383-1198
1570 VILLAGE SQUARE WASH BOWL coin Indrs 268-3752

1685 VILLAGE SQUARE condos 264-2686
152 Stahmann Virginia R [H] 267-8891

HARRISON ST *cont'd*

152 Larson Melodye 267-8891
153 Reed William & Ann 269-7391

154 Natsuhara Kichi & Nora [H] 264-9134
155 Muschett Ruby [H] 269-7280

156 Powers D C 383-4874
252 Broad Thomas & Mabel [H] 264-0458

253 Vacant
254 Minter Anita [H] 268-5706

255 Vacant
256 Johnson Melanie A [H] 268-5706

1695 VILLAGE SQUARE condos
139 D'Agostino Ralph [H] 383-9768

140 Pierce Paul & Orpha [H] 268-4604
141 Miller Ray Deon 269-5468

142 Galligan F R [H]
239 Piotrowski Walter [H] 269-5468

240 Vacant
242 Ely Jay & Barbara Lee [H] 267-0845

1705 VILLAGE SQUARE condos
147 Moram Edward [H] 383-7780

148 Bak Mike [H] 383-7780
148 Thommas Ralph 383-7780

149 Vacant
150 Polk Geraldine [H] 269-6884

151 Vacant
247 Moore Pat [H] 268-0809

248 Mc Loughlin Frank & Catherine [H]
249 Aloft Tonya 264-4422

250 Karandy Irene [H] 264-2688
251 Swift Douglas & Gizelle [H] 264-2688

1715 VILLAGE SQUARE condos
135 Luke Pat [H] 264-1127

136 Mercurio Louis & Eileen [H] 269-9704
137 Ryan John J & Mildred [H] 269-7682

138 Meyerer Christl
235 Pabis Helen [H] 236 Ross Richard 237 Not Verified

238 Pecrestigo Anthony D
1725 VILLAGE SQUARE condos
121 Piekutowska Angie [H] 264-9505

122 Langgle Janice F [H] 267-0152
123 Birdsong Irene H [H] 383-4883

124 Alden Theodore
124 Sparks Frances B
221 Cugno Sebastian & Susan [H] 789-1144

222 Ricci Richard & Nadine
223 Picozzi Joseph Jr [H] 224 Picozzi Joseph Sr & Arlene [H]

1735 VILLAGE SQUARE condos
1300 Herst Jack 131 Roach Thelma 132 Miller Gordon [H] 268-0133

132 Templeton Jane 268-0133
133 Meserve Helen C [H] 269-1592

134 Davis Otzie [H] 268-8229
230 Luther Joyce [H] 268-1644

231 Gaul William G & Valerie
231 Rlsavy John & Joan
232 Moffit Kimberly [H] 269-3948

233 Vacant
234 Flynn Shirley 234 Peritt Sharon

1745 VILLAGE SQUARE condos
117 Wirth Evelyn [H] 267-0992

118 Vince Walter [H] 269-7386
119 Hoey Michael [H] 120 Gary Ralph [H] 120 Baum Shannon A

217 Applecrumpy Margaret
218 Decaportale Paul [H] 219 Not Verified

220 Guldici Robert [H] 268-3207
1755 125 VILLAGE SQUARE condos

125 Rankins Ralph [H] 126 Hill Robert V [H] 127 Decrescenzo Anthony 269-3146

128 Beckwith R F [H] 129 Mc Dowell Robert J & Doris [H] 267-1360

225 Rankin Ralph [H] 225 Spera Mary Jane 226 Vacant

227 Parker Meg 228-229 Vacant (2 Apts)
1765 VILLAGE SQUARE condos

101 Vacant
102 Hammonds Scott & Alisa [H] 443-3760

102 Lupak Myra 443-3760

HARRISON ST

cont'd

103 Calamis Natalie	▲
103 Miller Charlene A	
104 Blanton Mary	▲
201 Buckland Arthur	▲
202 Huyck Holly	▲
203 Davis Ileen	▲
204 Ramer Marie A	▲
1775 VILLAGE SQUARE condos	
105 Coble Randy & Chris	▲
106 Edward Lillian P	▲
107 Barloe Donna D	▲
107 Weaver Sandra J	
108 Monro John	▲
205 Morrocco Thomas & Rose	▲
206 Morrocco Janet	▲
207 Potwin Gereva	▲
208 Brislin James & Jenny	▲
1785 VILLAGE SQUARE condos	
109 Pullini Roger	▲
110 Imperatore Ann	▲
111 Olson Donald	▲
111 Arnold Harriet W	
112 Deshotel James	▲
209 Funk Clifford E & Nellie	▲
210 Donnelly Patricia	▲
211 Lutter John	▲
212 Yocum Walter	▲
1795 VILLAGE SQUARE condos	
113 Champaigne William	▲
114 Newbern Raymond	▲
115 Roberts Ray & Pat	▲
116 Strait Clarence & Mary	▲
213 Schilling Joseph W	▲
214 Blanton Mary	▲
215 Robert Raymond	▲
216 Liljedahl Lief	▲
1800 RENAISSANCE ret vige	
101 Wab George	
102 Lucas Charles	
103 Woodard A	▲
104 Groeren Elsie	▲
105 Gullison Francis	
106 Smith Sally	▲
107 Markwalter Margaret	
108 Walsh E	▲
109 Cardone Catherine	▲
110 Durocher Willard & Hazel	▲
111 Williamson Thelma D	▲
112 Blackwelly Geraldine	
201 Mitchell Ken	
202 Vacant	
203 Marks Alma M	▲
204 Vacant	
205 Mosser Elizabeth	▲
206 Roberts Mary	▲
207 Browning Lillian	▲
208 Johns Ama	▲
209 Gillon Phyllis K	▲
210 Vacant	
211 Emmick Agnus	
212 Cotten Helen	▲
301 Fallow Pauline	▲
302 Stradley Jackie	
303 Dewey Mary	▲
304-305 Vacant (2 Apts)	
306 Senninger Annette	▲
307 Mc Connley Edward	
308 O'Rourke Mary	
309 Atkins Mary	
310 Gamble Richard	
311 Hamilton Robert	▲
312 Neuman Edith	▲
401 Bruno Mary	▲
402 Vacant	
403 Downs Lonnie	▲
404 Meyer Myra	▲
501 Clapponi A	▲
502 Vannostrand Marion	▲
503 Ellis Sadie	▲
504 Fleming Elizabeth	▲
505 Rossman Betty	
506 Geaslen Mildred	▲
507 Palenle Roger	
508 Hardon John	
509 Gosselin Clarinda	▲
510 Spears Ruby	▲
511 Price Ina	▲
512 Katz Florence	▲
601 Stamato Mary	▲
602 Teller Vera	▲
603 Jukubrak Zella	

HARRISON ST

cont'd

604 Sauers Fred	▲
605 Motyka Mary	▲
605 Ogala Edward	
607 Wolford Mildred	
608 Vacant	
609 Hest Naomi	
610 Henning Katherine	
611 Paulk Arbon	
612 Smith Alice	
701 Sheehan Lucille	
702 Banberger Jean	
703 Hunt David	
704 Thompson Howard	
705 Smith Blanche	▲
706 Etherington Alice	
801 Polly Edith	▲
802 Murphy Walter & Elizabeth	
803 Klaerig Winifred	▲
804 Campbell Garfield	▲
901 Sochia Emerilda	▲
902 Hiob Elsie	
903 Terrible Marjorie	▲
904 Sweet Roberta	▲
905 Hulsizer Leland	
906 Morley Agnes	▲
907 Heaslet Edith	
908 Crawford Stan	
909 Mc Glynn Madaline	
910 Culpepper B	▲
911 Rhinehart Hazel	▲
912 Harrell Louise	▲
1001 Moore Ruby	▲
1002 Sayer Tina	
1002A Pearson Isabelle	▲
1101 Leveille Georgette	▲
1102 Hardy Ruth	▲
1103 Nesbuth Helen	
1104 Zepp Ruth	▲
1105 Vacant	
1106 Howell Alverda	▲
1107 Backell Grace	
1109 Duncan Julia	
1108 Morrison Louise	▲
1110 Dalsanto Cathrine E	▲
1111 Olsen Allen	
1112 Persey Helen	
1847 Yearsly Diana	▲
1855 Swartz Suella	▲
1863 Ulbrik Eugene S	▲
1871 Kline Kenneth E & Doris	▲
1879 Morrissey J Dan & Olive	▲
1887 Davis John H & Janet	▲
1895 Foerster George E & Theresa	▲
1903 Cox M W	▲
1911 Harris Bermadine M	▲
1919 Rieff Wallace & Ann Marie	▲
1927 Vacant	
1927 Rushton Marsha	
Rushton David	
1935 Porter Mildred C	▲
1943 Cates Edith B	▲
1951 Posey Sybil M	▲
1959 Ward A L & Mary	▲
1967 Kenwing Gertrude	▲
1975 Vacant	
1983 Matts Patty	▲
1991 Heiden Nadja S	▲
1999 Fultz Jewel G	▲
2085 ROYAL VILLAS	
Glasnovich Shirley J	▲
2087 Poulton Edward	▲
2089 Cabanilla Fran	▲
2091 Rankin Jimmy	
2093 Tamblin Cynthia A	▲
2095 Matheny Gretta A	▲
2097 Watts Ervane E	▲
2099 Adler Sally	▲
2101 Hunt Margaret R	▲
2103 Carlens Jerome G	▲
2105 Vacant	
2107 Mc Farland M L	▲
2109 Maddox L E	▲
2111 Vacant	
2113 Hancock Tom	▲
2115 Monk Tana L	▲
2117 Vacant	
2119 Matava Lena	▲
2121 Mitchell Elizabeth P	▲
2123 Otley John A & Nanette	▲
2125 Melton L E	
2127-2129 Vacant (2 Hses)	
2131 Mc Connell Robert R & Frankie	▲

2235 Edwards Beata

WHITE SANDS DR BEGINS

2600 Barnett Bank of Central
Florida 268-3337

122

HARRISON ST ENDS

2945 Williams Jas © 269-7231

2965 Holtkamp Louis H ©
267-1717

2985 Hilburn Robt C © 268-3386

TURNESA DR BEGINS

3025 Mannen Mak L © 268-3720

3045 Chapman Kay M Mrs ©
269-9294

LEMA DR BEGINS

3065★Wilkes Dennis © 267-7028

3085 Cullop C Kenneth ©
268-5211

FERRIER DR BEGINS

3105 Picarro C © 269-4059

3116 Townsend Kelvin D ©

3125 Lambing Henry R ©
267-8085

DEMARET DR-Contd

3115 Butkis Victor S @ 269-5765
 3101 Erickson Harold @ 268-0851
 3100 Shutz Frederic W @
 269-9986
 3091 Bielling Robt L @ 267-2573
 3090 Vacant
 3061★Clements Eric J @ 267-4534
 3040 Jahosky David G @ 268-1192
 3031 Sibol Jerry L @ 269-5515
 3020 Cornell Stuart E @ 268-2206
 3011 Yeager Harold F @ 269-4615
 3000 Simmons Johnathan @
 383-1090
 NOT OPEN
 2980 Mead Walter @ 268-5572
 2898 Harkness Kenneth @
 269-9043
 2890 Taylor Mel winter res @
 267-7325
 2884 Carr Eleonore A Mrs @
 269-0056
 2882★Mitchell Ruby @
 2880 Mc Auley Don @
 2878 Trovillon Thos A @ 268-0642
 2872 Hall Geo @ 267-2945
 2870 Vopelak Georgiana C Mrs @
 267-5343
 2866 Skeldon N winter res @
 267-3651
 2864★Coleman T M 267-2807
 2862★Renters Skidmore
 2860 Bright Chas W 383-4089
 2852 Boffo Andrew P @ 269-7750
 2844★Shelfermark L @ 269-5881
 2836 Vacant
 2828 Ewald Frederick @ 269-7693
 2820 Celana Victor
 2818 Fitzwater Carroll L 267-8267
 2816★Johns Randall
 2814 Rankin Ralph K @ 268-3403
 2806 Mielke Alvin J @ 269-9773
 2800 St Souver F Gerald @
 267-7067
 2796★Vertichio J M @
 2794 Gourdeau Wm @
 2792 Goodwin Thos W @ 269-0176
 2790 Scott H R 268-5495
 2786 Crawford Mary L @
 267-8072
 2780 Skaldon Diane K Mrs @
 383-1228
 2774 Birdsong Sara P Mrs @
 267-5705
 2768 Vacant
 2762 Daby Charles G @ 267-8209

2760 Vacant
 2758 Tyson Robt A @ 269-3755
 2756 Dal Santo Wallace R
 268-1964
 2752★Riggins Jerry
 2750 Vacant
 2746 Kelly Raymond W @
 268-1266
 2744 Rush Robt S @ 269-4895
 2742 O'Neil Janet G @ 267-9381
 2740 Peterson Evelyn Mrs @
 269-5918
 2734 Sheesley John D Jr @
 269-7512
 2728 Urman Wally @ 267-5765
 2604 Vacant
 2602 Mummery Opel Mrs @
 269-1149
 2600 Piersol Jas @ 269-7890
 2598★Kinnan Herb K @ 267-8692
 2596 Laudieri M Frank @
 269-1291
 2594★Dawson Jeff 267-4300
 2592 Faulkner F H @ 269-1964
 2590 Vacant
 2588 Fulton J F @
 2586 Sekinger Rudolph @
 269-3306
 2584 Griffith Kenneth @ 268-4275
 2582 Zell Wm G @ 269-9290
 2580 Johnson Betty C @ 269-3697
 2578 Swanson Clarence E @
 383-1831
 2576 Chalmers Robt T @ 267-3995
 2574 Bamberger Glenn R @
 267-5354
 2572 Graf John E @ 269-9085
 2570 Robertson J @ 269-3158
 2568★Fisher Robin C 268-4955
 2566 Barqirol Carolyn
 2564 Barbour Jeffery W @
 268-8469
 2562 Mc Clain B @
 2560 Muir John @ 268-0328
 2558 Champayne Edmond F @
 267-2720
 2556 Wood Roy E @ 269-9566
 2554 Castro Doris J @ 383-9221
 2552 Will F @ 267-7648
 2550 Bouguennec J @ 269-2707

HARRISON ST-Contd

997 Mademann Paul F @
 267-9516
 999 Mowery Jene B @ 269-4016
 1001 Simon Morris @ 268-2465
 1015 Peterson Jean B Mrs @
 269-4302
 1017 Austin Donald
 1019 Brown Donan L @
 1021 Shumer A 267-1549
 1035 Silvers Erna @ 383-1949
 1037 Funston Lucille Mrs @
 268-3460
 1039★Hughes Melissa 269-5498
 1041 Hlinka John @ 383-0526
 1055 No Return
 1057 Wittenberg Eleanor @
 268-5406
 1059 Plude Stephen 382-3422
 1061 Garrison
 BUENA VISTA DR BEGINS
 1205 No Return
 1207 Weekley Garnet L @
 1209 Determan Chas K @
 268-0699
 1227 Kershaw Jim 267-5196
 1229★Diller Helen H @ 267-5290
 1237 Dann John W @ 269-9560
 1239★Foote Delbert M 267-2457
 1307 Bosbous June E @ 269-5824
 1309 Cox Thomas A 269-7152
 BARNA AV INTERSECTS
 22
 1500 Texaco 269-4360
 1532-1542 Vacant (5 Hses)
 1540 Burrs wigs & sups 269-4691
 1548 Eckerd Drugs drug store
 383-0320
 1550 A-1 Exotic Pets pets &
 supplies 268-8821
 1552-1556 Vacant (3 Hses)
 1558 Movie Expo video movies sls
 & rntls
 1560-1562 Vacant (2 Hses)
 1564 Winn-Dixie gro store
 383-1198
 1566 Vacant
 1800 Renaissance ret vlge
 383-6004
 107 Manchand Ottavio
 264-1270
 108 Kinney Claude 383-0660
 109 Ridinger Dorothy
 268-5867
 110★Grimes Edna 383-7484
 111 Liehr Marge 264-2607
 112 Reiff Gladys 267-0173
 208 Cusick Bill 383-1313
 401★Hopper Eleanor 838-1533
 402★Gaito Patrick 267-1588
 403★Morrison Hugh
 404 Meyer Myra 269-1759

501 Murray Lydia 268-8985
 502★Johnson Ann 267-0965
 503★Brown Catherine
 504★Leidner Walter
 507★Spinelli Angie
 508★Schneider Rudolph
 509★Sabol Paul 269-9851
 601 Stamato Mary 269-2050
 602 Fontenot Sid 268-4478
 604★Webmore Marion
 269-1859
 605★Andrews Annebelle
 608 Dow Phyliss 264-2334
 701 Pearson Isabella 268-8480
 702 Vacant
 704 Redwine Bertha 269-9635
 801a Vacant
 802a★Earle Margaret
 269-5474
 802b★Chastain Lucille
 803a★Lemmon Angie
 264-2511
 803b★Phelps Elsie 267-1897
 804a★Di Rauso Mae
 804b Vacant
 901b★Taylor Creed 264-1582
 902★Godfrey Emily 269-2228
 903★Kohler Laura 267-4699
 904 Doerrler Marta 383-8640
 905 Mc Quade Helen 268-4205
 906 Gilcrease Esther 267-5214
 907 Williams Alexandria
 268-1203
 908★Croot Alice 264-3384
 909★Ream Lillian
 910★Johnson Helen 383-0682
 911★Anderson Pearl 383-7848
 912★Jones Dorothy 268-3373
 1001 Black Elda 268-3013
 1002★Perryman Alfreda
 267-8537
 1003★Roberts Mary 268-4099
 1005★Henley Ruby 383-0798
 1007★Clark Irene 269-5096
 1009★Himebrook Mary
 1002b★Sawyer Tina 267-3219
 1101★Brooks Arthur 383-7565
 1102 Bragg Warren 268-1220
 1104 Wagner Evelyn 267-6743
 1106 Howell Alverda 267-1373
 1108 Guensch Mae 383-9282
 1110★Dal Santo Catherine
 269-4438
 1112 Vacant
 603 Johnson Mae 268-8221
 1847 Burke Marjorie B Mrs @
 267-7705
 1855 Schwartz Wm P Jr @
 267-6921
 1863 Ulbrik Eug S @ 267-1756
 1871 Moise Roch C @ 267-8127
 1879★Morrissey J Dan @
 269-3718

2235 Adams Frank © WHITE SANDS DR BEGINS

122

HARRISON ST ENDS

2945 Grissom Bobby E © 269-2865

2965 Holtkamp Louis H ©
267-1717

2985 Hilburn Robt C © 268-3386

TURNESA DR BEGINS

3025 Collins Wm J ©

3045 Chapman Kay M Mrs ©
269-9294

LEMA DR BEGINS

3065 Wachowski John G ©
267-77623085 Cullop C Kenneth ©
268-5211

FERRIER DR BEGINS

3105 Picarro Cynthia © 269-4059

DEMARET DR—Contd

3031 Sibol Jerry L © 269-5515
3020 Cornell Stuart E © 268-2206
3011 Yeager Harold F © 269-4615
3000★Dollar Jack M
NOT OPEN
2980 Scholl David E © 268-2380
2898 Harkness Kenneth ©
269-9043
2890 Taylor Melvin © 267-7325
2884 Carr Eleanore A Mrs ©
269-0056
2882 No Return
2880 Davis John winter res ©
268-3455
2878 Trovillon Thos A © 268-0642
2872 Hall Geo © 267-2945
2870 Vopelak Louis © 267-5343
2866 Skeldon N winter res ©
267-3651
2864★Mc Kay S L © 267-9080
2862★Garrett Morris M Jr ©
268-4841
2860 Shackelford Jeanne M Mrs
© 267-4179
2852 Boffo Andrew P © 269-7750
2844 Mc Cartney F C © 269-5881
2836★Varan George E ©
269-3559
2828 Ewald Frederick © 269-7693
2820★Booth Robert C © 267-0754
2818★Michelsen Ed © 268-5434
2816 Vacant
2814 Hilton Ruby L Mrs ©
267-6699
2806 Mielke Alvin J © 269-9773
2800 Pyle Theo W © 267-0182
2796 Mason H E Mrs © 267-6990
2794 Brand
2792 Goodwin Thos W © 269-0176
2790 Scott H R © 268-5495
2786 Crawford Mary L ©
267-8072
2780 Anderson Adell L ©
269-0844
2774 Birdsong Withers G ©
267-5705
2768 Krickovic Steven © 267-2674
2762 Daby Charles G © 267-8209
2760 Huck D L © 267-2399
2758 Tyson Robt A © 269-3755
2756 Webb M B © 267-3326
2752★Humphrey Evelyn ©
267-8121
2750 Batis Jos F © 268-8885
2746 Kelly Raymond W ©
269-1266
2744 Rush Robt S © 269-4895
2742 Howe James A © 267-7006
2740 Peterson Carl W © 269-5918
2734 Sheesley John D Jr ©
269-7512
2728 Urman Wally © 267-5765

2604 Colombo Frank M ©
267-6062

2602 Brooks Jas L © 269-1843
2600 Piersol Jas L © 269-7890
2598★Nordstrum Elmer ©
2596★Laudieri Frank © 269-1291
2594★Tullig Warren L ©
268-3228

2592 Faulkner F H © 269-1964
2590 Miller James E © 267-7454
2588 Dilliard Everett L ©
267-5427

2586★Sekinger Rudolph ©
269-3306

2584 Neubert Len B © 267-6675
2582 Zell Wm G © 269-9290
2580 Johnson B C © 269-3697
2578 Starr John W © 267-2316
2576 Chalmers Robt T © 267-3995
2574 Bamberger Glenn R ©
267-5354

2572 Graf John E © 269-9085
2570 Robertson J © 269-3158

2568 Vacant
2566 Vacant
2564 Barbour Jeffery W ©
268-8469

2562 Limburg Allan E © 267-0387
2560 Muir Wm E Jr © 268-0328
2558 Champayne Edmond F ©
267-2720

2556 Wood Roy E © 269-9566
2554 Jones Ralph K © 267-0119
2552 Will F winter res ©
267-7648

2550 Bouguennec J © 269-2707

25

DENISE DR —FROM KEY RD WEST 1 NORTH OF SCOTTY DR

ZIP CODE 32780
E COCOANUT DR
INTERSECTS

14

DERBYSHIRE DR —FROM GUINEVERE DR NORTH 1 WEST OF WESTVIEW LA

ZIP CODE 32780

111

DEVON CT —FROM CARRIAGE DR E EAST 1 SOUTH OF LANTERN CT

ZIP CODE 32796
NUMBERS REVERSED
3041 Street John C © 267-4105
3033 Wedding Michl A ©
267-1653

**DEMARET DR —FROM 1614
COUNTRY CLUB DR NORTH
1 WEST OF BARNA AV**

ZIP CODE 32780

NUMBERS REVERSED

3145 Cogsdale Seth H © 269-3077

3140★Munnis

3129 Riles James P © 268-3342

3115 Butkis Victor S © 269-5765

3101 Erickson Harold © 268-0851

3100★Shutz

3091★Fisher Warren D ©

267-8802

3090 Haydu Geo J © 267-6095

3061 Latherow John D ©

268-0659

3040 Jahosky David G © 268-1192

HARRISON ST—Contd

1239 Williams Alexandria ©

268-1203

1307 Bosbous June E © 269-5824

1309 Ciccone Gaetano © 267-6770

BARNA AV INTERSECTS

22

BARNO AV INTERSECTS

1847 Burke Wm J © 267-7705

1855 Swartz Wm P Jr © 267-6921

1863 Ulbrik Eug S © 267-1756

1871 Moise Roch C © 267-8127

1879★Mitchell Carole L 268-0034

1887 Hitson Douglas W ©

2235 Adams Frank ©
WHITE SANDS DR BEGINS

22

HARRISON ST ENDS

2945 Carter Claude F © 267-5636

2965 Holtkamp Louis H ©
267-1717

2985 Baydlo Stanley © 269-4301

TURNESA DR BEGINS

3025 Collins Wm J ©

3045★Chapman Kay Mrs ©
269-9294

3065 Wachowski John G ©
267-7762

3085 Calarco Emilio E © 269-4674

BARNA AV BEGINS

FERRIER DR BEGINS

3105 Picarro C © 269-4059

2600 Piersol Jas L © 269-7890

2598 Harold Chas R © 267-0767

2596 Dunfee Paul V © 268-1036

2594 Lennon P Nancy Mrs ©

2592 Faulkner Frances H Mrs ©
269-1964

2590 Miller James E © 267-7454

2588 Dilliard Everett L ©
267-5427

2586 Redman Nancy A Mrs

2584 Neubert Len B © 267-6675

2582 Abrams Jerome © 269-9117

2580 Ott Donald E © 269-7254

2578 Starr John W © 267-2316

2576 Chalmers Robt T 267-3995

2574★Bamberger Glenn R ©
267-5354

2572 Graf John E © 269-9085

2570 Brown Marion L Mrs ©

2568 O'Keefe Theo © 269-6955

2566★Martell Norman ©
267-8180

2564 Harkness Ken © 269-9043

2562 Limburg Allan E © 267-0387

2560 Muir Wm E Jr © 268-0328

2558 Gabriel W Lenard 267-1785

2556 Wood Roy E © 269-9566

2554 Jones Ralph K © 267-0119

2552 Will F © 267-7648

2550 Bouguennec Jeanne Mrs ©
269-2707

NO LISTINGS IN RANGE

DELESPINE AV—Contd

390 Simon Paul © 269-0655
 395 Romano Ralph © 267-5003
 405 Johnston Robt W © 267-4379
 410★Kerr James J Jr © 267-4899
 425 Gillespie Carl R © 269-3975
 430 Fenton Robt A © 269-5638
 475 Under Constn
 480 Hamilton Wm J © 269-9130
 ALPINE LA INTERSECTS
 513 Stag Curtis J © 267-7505
 514 Holmer Steve © 269-9866
 THOR AV INTERSECTS
 695 Ambrose Wm F © 267-7913
 755 Merrifield Harold C Jr ©
 JUPITER ST INTERSECTS

23

DELMAR CT —FROM 280
ABBOTT AV WEST 1 NORTH
OF CLEVELAND ST

ZIP CODE 32780
 710★Kelly John R © 269-6888
 715 Transient
 730 Meldrum John F © 269-3977
 732 Jack Saml M exp
 735 Sanders David L 269-4907
 750 Griffo Frank D © 269-0142
 755 No Return
 770 Cord Thos A ©
 790 Colman Irwin C © 267-0064

22

DEMARET DR —FROM 1614
COUNTRY CLUB DR NORTH
1 WEST OF BARNA AV

ZIP CODE 32780
 NUMBERS REVERSED
 3145 Cogsdale Seth H © 269-3077
 3129 Knatz Gerard A 269-6883
 3115 Butkis Victor S © 269-5765
 3101 Melcher Thelma A Mrs
 269-2884
 3091 Carter Raymond K Jr ©
 267-2668
 3061 No Return
 3040 No Return
 3031 Vacant
 3020 No Return
 3011 Yeager Harold F © 269-4615
 3000★Jackson Preston J ©
 267-6016
 NOT OPEN
 2980★Scholl David E ©

2898 Hurst Philli P © 267-6669
 2890 Taylor Melvin © 267-7325
 2884★Carr Elenore E Mrs ©
 2882 Devlin Thos E © 267-0614
 2880 Ohara Thos J © 269-2506
 2878★Trovillon Thos A ©
 268-0642
 2872★Hall Geo © 267-2945
 2870★Vopelak Louis © 267-5343
 2866★Skeldon Nancy Mrs ©
 2864 Vacant
 2862 Quinn Richd G © 267-6400
 2860 Shackelford Jeanne M Mrs
 © 267-4179
 2852 Boffo Gordon P 268-1987
 2844 Mc Cartney Frances C Mrs
 © 269-5881
 2836 Sachdev Yash V ©
 2828 Fahy Michl E © 269-7693
 2820★O'Hare Thos J winter res
 268-1107
 2818 Mc Crary Tom W ©
 269-6947
 2816 Jenkins Patricia F Mrs ©
 267-1014
 2814★Cornock Theo R 269-9665
 2806 Mielke Alvin J © 269-9773
 2800 Pyle Theo W © 267-0182
 2796 Mason Helen E Mrs ©
 269-1177
 2792 Goodwin Thos W ©
 2790★Harkness Kenneth ©
 2786 Crawford Mary L ©
 267-8072
 2780 Anderson Adell L ©
 269-0844
 2774 Birdsong Withers G ©
 267-5705
 2768 Krickovic Steven © 267-2674
 2762 Daby Charles G © 267-8209
 2760 Huck Dorothy L Mrs ©
 267-6399
 2758 Tyson Robt A © 269-3755
 2756★Webb Mary B © 267-3326
 2752 Vacant
 2750 Bartels Lois Mrs © 269-9054
 2746 Kelly Raymond W ©
 269-1266
 2744★Rush Robt © 269-4895
 2742 Howe James A © 267-7006
 2740 Vacant
 2734 Sheesley Paul G © 269-7512
 2728 Urman Wally © 267-5765
 2604★Colombo Frank M ©
 267-6062
 2602 Zell Wm G © 269-9290

2160 Dennis Bobby J Rev
267-0104
2170 Street Ancil A ©
2180★Horne Clarence L ©
269-9085
NIBLICK CT BEGINS
2197 Smith Frank © 269-3137
2235 Vacant

22

HARRISON ST ENDS
2945 Vacant

BARNA AV—Contd
2965 Holtcamp Louis H ©
267-1717
2985 Vacant
TURNESA DR BEGINS
3025 Hogg Hiram W © 267-3027
3045 Gelblicht A J © 269-3612
3065 Wachowski John © 267-7762
3085 Calarco Emilio E © 269-4674
BARNA AV BEGINS
FERRIER DR BEGINS
3105 Vacant

**DEMARET DR —FROM 1614
COUNTRY CLUB DR NORTH
1 WEST OF BARNA AV**

ZIP CODE 32780

NUMBERS REVERSED

3145 No Return

3115 Butkis Victor © 269-5765

3101 Melcher Thelma A 269-2884

**3091 Carter Raymond K Jr ©
267-2668**

3061 Cornock Dana W

3031 Webb W Henry © 267-4143

3011 Yeager Harold F © 269-4615

NO LISTINGS IN RANGE

NIBLICK CT BEGINS

2197 Prigmore Wm H ©
267-1461

22

HARRISON ST ENDS
TURNESA DR BEGINS
LEMA DR BEGINS
FERRIER DR BEGINS

3116 Simmons Edw T ©
267-2597

3125 Vacant

3130 Hunter Marion A ©
267-7861

3155 Vacant

3172 Monroig Wm O © 269-5898

3185 Vacant

COUNTRY CLUB DR BEGINS

NUMBERS REVERSED

3145 Miller Howard A ©
267-9272

3129 Riley James P © 267-8749

3115 Butkis Victor © 269-5765

3101 Jenkins Jon R © 267-1014

3061 Renner Kenneth J ©

3031 Carlson Charles P ©
267-2961

3011 Yeager Harold F ©
269-4615

1971

SOURCE: POLKS

HARRISON STREET

1968

SOURCE: POLKS

BARNA AVENUE

NO LISTINGS IN RANGE

NO LISTINGS IN RANGE

DELESPINE AV (IR C)-CONTD

218 LAHTI MAMIE L MRS •
267-5338
219 CORBIN GEO T •
267-1543
224 BEASLEY PAUL •
267-3909
225 DENNY HAROLD •
255 STETZLER RONALD C
230 BULEY ROBT
233 ATKINSON JOHN •
269-2663
237 NETTLES GLADYS M MRS
• 267-3012
239 KIRBY OTTO • 269-2405
244 SUTTLE GERALD C •
267-4147
245 WATSON ELMIRA •
267-6686
---STERLING AV INTERSECTS
301 VACANT
303 VACANT
307 VACANT
208 ROSS RANNIE L MRS
267-1515
312 FULLER JOHN F
267-4945
313 BARRETT RICH D •
267-1942
316 MCGEE LUTHER B •
317 FORD KENNETH A •
267-5486
320 SHEPHERD G GORDON
---HOPKINS AV INTERSECTS

23

---ALPINE LA INTERSECTS
385 BEISTEL DAN L R •
269-3123
425 LEWIS DONALD R •
267-5481
---VANGUARD LA INTERSECTS
513 MC AMAISH HAROLD •
269-0846
514 LUCAS LAWRENCE W •
267-6898
540 MERRIFIELD HAROLD •

22

DEMARET DR -FROM 1614
COUNTRY CLUB DR NORTH,
1 WEST OF BARNA AV

---ZIP CODE 32780
3031 UNDER CONSTN
3061 NO RETURN
3091 RAY JAMES • 269-0665
3101 JENKINS JOHN R •
267-1014
3115 GARIFOLDS JAMES •
269-2649
3129 RILEY JAMES P •
267-8749
3145 MILLER HOWARD A •
267-9272

25

DENISE DR (INDIAN RIVER
CITY)-FROM COCOANUT DR
WEST, 1 NORTH OF SCOTTY
DR

---ZIP CODE 32780

11

DEVON CT -FROM E CARRIAGE
DR EAST, 1 SOUTH OF
LANTERN CT

---ZIP CODE 32780
3013 KEY KIRBY K •
269-1833
3041 WILLSON ROBT B •
267-0813
3055 WEDDING MICHAEL A •
267-1653

11

DIAMOND RD (LA
GRANGE)-FROM N DIXIE AV
WEST, 1 NORTH OF DAIRY
RD

---ZIP CODE 32780
201 COPELAND PEARL MRS •
267-2977
205 GRENVILLE BERT L •
267-5514
211 DESHAW WALTER R •
267-0399
217 MERRITT J C •
267-2340
223 SIEMS JOHN H •
267-3950

NO LISTINGS IN RANGE

NO LISTINGS IN RANGE

STREET NOT LISTED

NO LISTINGS IN RANGE

APPENDIX H

Resumes

ENVIRONMENTAL/GEOTECHNICAL SPECIALIST

YEARS EXPERIENCE

19

EDUCATION

Tennessee Technological
University – Ag Engineering

Pellissippi State Technical
College – Civil Engineering
Technology

University of Tennessee –
Department of Civil
Engineering
(senior status/no degree
completed)

CERTIFICATIONS

Tennessee Asbestos Inspector

Tennessee Asbestos
Management Planner

Tennessee Asbestos Project
Monitor

Tennessee Department of
Environment and Conservation
(TDEC) Level I –Fundamentals of
Erosion Prevention and Sediment
Control for Construction Sites

40-hour OSHA HAZWOPER

OSHA 8-hour HAZWOPER
Supervisor

OSHA 30-hour Construction
Safety

Level IA certification Georgia Soil
and Water Conservation
Commission

FIELDS OF COMPETENCE

Standards and Practices for All Appropriate Inquiries, Phase I and Phase II Environmental Site Assessments, Site Characterization and Remediation, Brownfield Redevelopment Program, Hazardous Materials surveys, Asbestos Surveys, and Indoor Air Quality Assessments. Project management of geotechnical and environmental projects. Conducts surveys to assess potential impacts of the proposed projects on various environmentally sensitive. Performs EPSC Inspections based on Stormwater Pollution Prevention Plan (SWPPP), permitting requirement and site observations.

KEY PROJECTS

Hamilton Crossing Development. Site located in Blount County, TN. Assisted client with the completion of a Brownfield Agreement. Developed Health and Safety Plans and Soil Management Plans based on the established Brownfield Agreement and requirements of TDEC. Coordinated with TDEC and provided the client with environmental oversight and monitoring during the property re-development.

Former Kerns Student Housing. Site located in Knoxville, TN. Assisted client with the completion of a Brownfield Agreement. Developed Health and Safety Plans and Soil Management Plans based on the established Brownfield Agreement and requirements of TDEC. Coordinated with TDEC and provided the client with environmental oversight and monitoring during the property re-development.

Central and McCallie Proposed Student Housing. Site located in Chattanooga, TN. Assisted client with the completion of a Brownfield Agreement. Developed Health and Safety Plans and Soil Management Plans based on the established Brownfield Agreement and requirements of TDEC. Coordinated with TDEC and provided the client with environmental oversight and monitoring during the property re-development.

812 E 12th Street Development. Site located in Chattanooga, TN. Assisted client with the completion of a Brownfield Agreement. Developed Health and Safety Plans and Soil Management Plans based on the established Brownfield Agreement and requirements of TDEC. Coordinated with TDEC and provided the client with environmental oversight and monitoring during the property re-development.

Riverside Student Housing. Site located in Chattanooga, TN. Coordinated with TDEC and provided the client with environmental oversight and monitoring during the property re-development.

Brevard County Beach Restoration; Brevard County, FL. Supervised 10 member QC team and the contractor for the 2008 Dune Restoration project. Provided compliance oversight and direction to the contractor as directed by Brevard County. Provided analysis of material quantities and QC of the material used in construction of the beach dunes. The project required coordination with the county, contractor, state biology officials, and the United States Air Force.

EMWMF, Environmental Management Waste Management Facility; Oak Ridge TN. Performed nuclear density testing, soil laboratory testing, aggregate sampling, and construction monitoring for Walls Electric EMWMF project. This project involved the placement of an underdrain system to relieve hydrostatic pressures affecting landfill liners.

Y-12 Landfill. Provided project management and onsite QC/QA for landfill 5 phase project including placement of liner, leachate systems, nuclear density testing, soil laboratory testing, concrete testing, and construction monitoring.

Tri-Cities Regional Airport, Johnson City, TN. Performed numerous tests of asphaltic concrete paving, including the verification of full depth removal of material from taxiways, while complying to FAA regulations and specifications. All tests were performed under AASHTO, and ASTM regulations and under direct supervision of FAA. Tests performed included: nuclear density tests of asphaltic concrete, drilled core samples, and smoothness tests of all pavement joints to FAA specifications.

BWXT/Y-12 Various Projects. Provided project management and onsite QC/QA for various construction projects including nuclear density testing, soil laboratory testing, concrete testing, and construction monitoring.

BWXT/Y-12 - Bear Creek Road Relocation Phase I and Phase II and Haul Road Extension. Provided project management and onsite QC/QA for various construction projects including nuclear density testing, soil laboratory testing, concrete testing, and construction monitoring.

Norton Creek Development, Gatlinburg, Tennessee. The proposed multi-hindered acre development was located in the Smokey Mountains within it challenging geology had impacted the majority the well know trout fishing, Norton Creek Watershed. Most of the tributaries, along with Norton Creek itself had been significantly impacted by siltation due to the development. GEOServices, working with TDEC, developed a multi-phase restoration project that utilized nature, and sediment removal from select locations over several year process to restore the watershed back to its original conditions with minimal impact.

Roane County Industrial Park. Assisted in completing Tennessee Select Sites for development. Conducted Phase I ESAs on sites of varying sizes for the proposed commercial and industrial developments of the Roane County Regional Business and Technology Park. The sites included Pawnook Road 47.2-acres; Buttermilk Road 20.4-acres; Jones Road 50.0-acres; and Cardiff Valley Road 152.4-acres. Provided the client with environmental due diligence, natural resources review, and wetland and stream determinations. an analytical review of historical records; located historic, current, and potential environmental contamination sources and other environmental impacts. Conducted interviews with previous owners and adjacent property owners, as well as local government offices, and provided recommendations for future site use.

Riverwalk, Knoxville, Tennessee. Provided construction oversight for repair two failed slopes within the City of Knoxville's River Walk Project. Challenges included providing slope configuration in alluvial soils, located along the Tennessee River in a Brownfield.

Knoxville Utilities Board (KUB) located in Knoxville, TN. Provided environmental monitoring during geotechnical exploration activities for various projects involving installation of storm water facilities and gas line installation.

Phillip M. Derryberry, P.G.

STAFF GEOLOGIST



YEARS EXPERIENCE

9

EDUCATION

B.S., Geosciences, Geology
Concentration, Tennessee
Technological University, 2008

M.S., Geology, Structural
Geology Concentration,
University of Tennessee,
Knoxville, 2011

REGISTRATIONS

Professional Geologist:
Tennessee, 2015

CERTIFICATIONS

Residential Radon
Measurement Provider
Certification, AARST-NRPP
(2016 to present)

Fundamentals of EPSC Level 1
Certified Personnel, TDEC (2016
to present)

FIELDS OF COMPETENCE

Phase I & II Environmental Site Assessments (over 300 reports conducted as of 2020) throughout the southeastern U.S., indoor radon measurement, bedrock and discontinuity mapping, well-site geology and mudlogging, well log interpretation, ArcGIS mapping and analysis, oil and gas exploration, rock core logging, soil and groundwater sampling, soil vapor surveying, Aquatic Resource Alteration Permits (ARAPs), Class V Injection Well permitting, threatened and endangered species habitat assessment, USACE and TDEC water resource permitting, USDA Rural Development 538 ESA experience.

KEY PROJECTS

Phase I & II ESAs – Various Locations in Tennessee, Kentucky, Georgia, South Carolina, North Carolina, Alabama, Virginia, Arkansas, Louisiana, Florida, and Ohio (2016 to Present). Conducted and prepared multiple Phase I ESAs for properties for development or refinancing. These include assessments under special requirements from the USDA Rural Development Loan Program, SBA, and attention to specific areas other than typical Phase I ESA requirements such as historic properties under Section 106 of NHPA, threatened and endangered species habitat assessment, and wetland and floodplain documentation. Numerous Phase II ESAs were also conducted following identified recognized environmental conditions and/or vapor intrusion risks from Phase I ESA findings to determine any impacted soils/groundwater and soil vapor on the property. Main responsibilities have included collection and descriptions of soil and water samples, screening samples with an organic vapor analyzer, soil gas surveys, and completing the final written report.

Chickamauga Dam – Chattanooga, TN (April to June 2017). Field Geologist for the replacement excavation of the Chickamauga Lock under management by the U.S. Army Corps of Engineers. Duties included the oversight of drilling for exploratory and verification rock coring in the field, core log generation, rock core collection and handling of core boxes on site, monitoring the grouting of analyzed borings, and submitting daily field reports to the Senior Project Geologist with Heeter Construction.

Oil Field – Pickett County, TN (2016-2017). Conducted well site geology and mudlogging at a drill rig for a prospective oil/gas well. Responsibilities included the analyzing rock/mineral samples from the drilled borehole, generation of ArcGIS-derived contour and location maps, and writing geologic assessment reports.

Foothills Parkway – Wear's Valley, TN (2016). Measured bedding, joints, quality, and the extent of bedrock as part of a foundation assessment of an MSE wall along the Foothills Parkway. Prepared reports and photo logs for weekly site visits that indicated whether or not the leveling pads and reinforced zones of each row of the wall met standards outlined in the project specifications.

Indoor Radon Measurement – Knoxville, TN (2016). Conducted a radon survey of a multi-family apartment complex comprised of about 45 ground-floor units. Performed site visits to deploy and retrieve passive measurement devices, analyzed lab results, and provided reports with recommendations for mitigation or further testing. Numerous surveys in various apartment complexes similar to this one have been conducted since 2016.

GIS Mapping Project – Blount County, TN (2016). Generated ArcGIS maps and an information database from outfall and impaired stream mapping for Blount County. Other activities conducted for the project included assistance in field mapping and data collection, as well as spatial analysis of the GIS-generated data.