 Boundary

|  Boundary 71.84 ac

SOIL CODE	SOIL DESCRIPTION	ACRES	%	CPI	NCCPI	CAP
15	Tavares fine sand, 0 to 5 percent slopes	54.88	76.39	0	30	3s
74	Narcoossee sand	15.4	21.44	0	28	3w
17	Smyrna and Myakka fine sands	1.06	1.48	0	34	4w
3	Candler sand, 0 to 5 percent slopes	0.45	0.63	0	19	4s
36	Basinger mucky fine sand, frequently ponded, 0 to 1 percent slopes	0.04	0.06	0	4	7w
19	Floridana mucky fine sand, frequently ponded, 0 to 1 percent slopes	0.01	0.01	0	5	7w
TOTALS		71.84(*)	100%	-	29.54	3.02









(*) Total acres may differ in the second decimal compared to the sum of each acreage soil. This is due to a round error because we only show the acres of each soil with two decimal.

Capability Legend

Increased Limitations and Hazards

Decreased Adaptability and Freedom of Choice Users

Land, Capability

								
	1	2	3	4	5	6	7	8
'Wild Life'	•	•	•	•	•	•	•	•
Forestry	•	•	•	•	•	•	•	
Limited	•	•	•	•	•	•	•	
Moderate	•	•	•	•	•	•		
Intense	•	•	•	•	•			
Limited	•	•	•	•				
Moderate	•	•	•					
Intense	•	•						
Very Intense	•							

Grazing Cultivation

(c) climatic limitations (e) susceptibility to erosion

(s) soil limitations within the rooting zone (w) excess of water