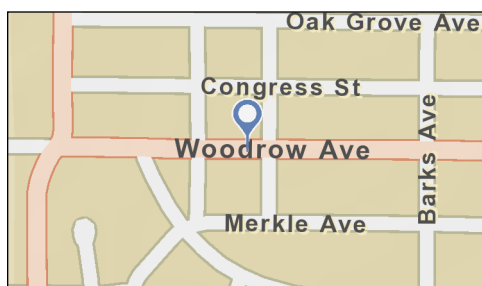
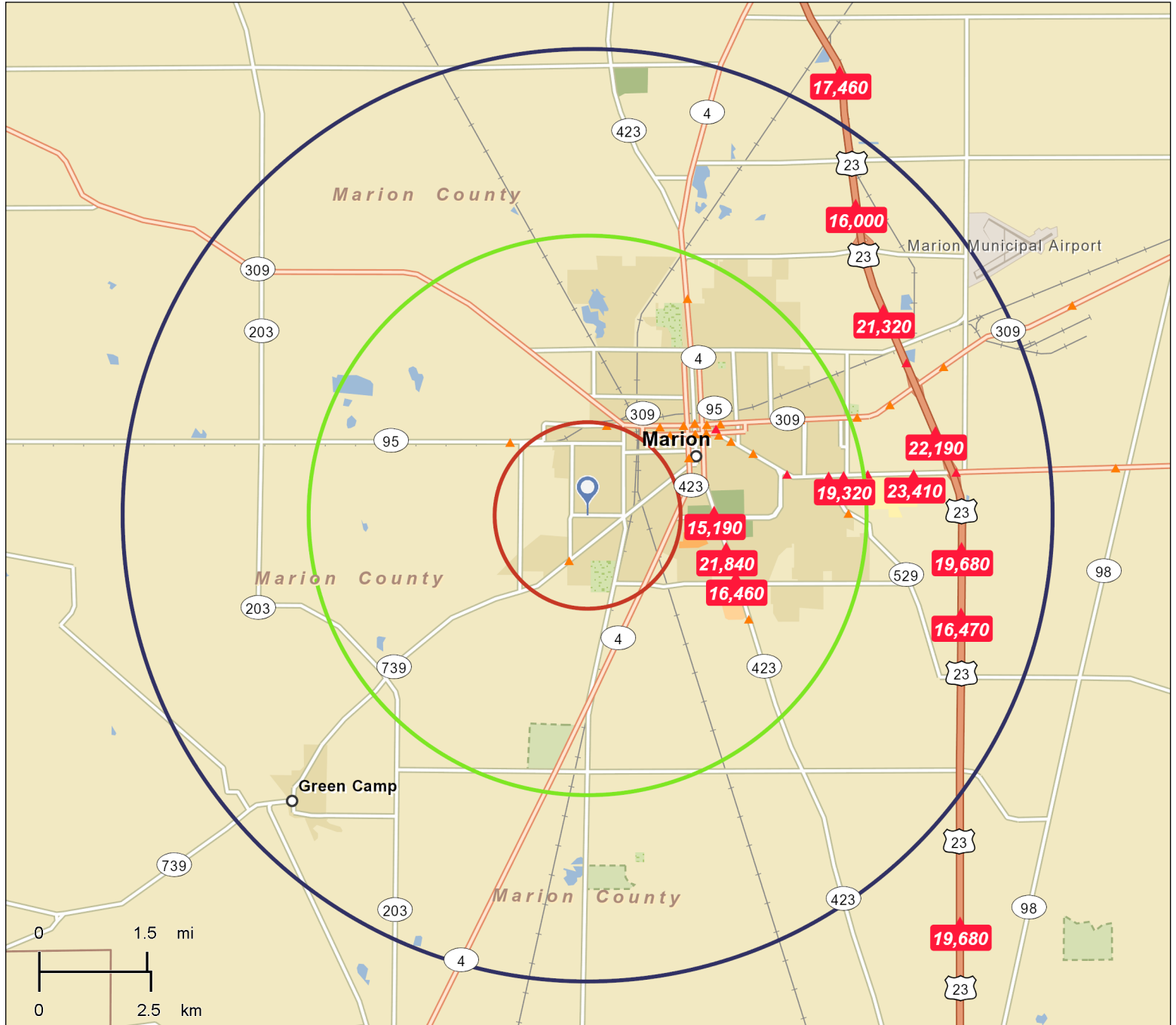




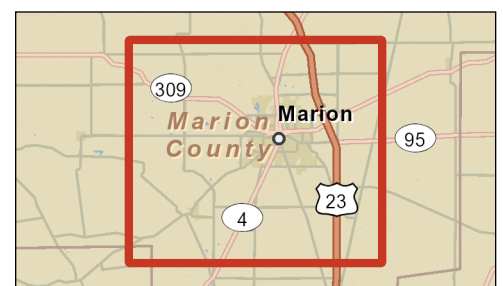
## Traffic Count Map

921 Woodrow Ave, Marion, Ohio, 43302  
Ring: 1, 3, 5 Miles

Latitude: 40.574624  
Longitude: -83.150712



**Average Daily Traffic Volume**  
▲ Up to 6,000 vehicles per day  
▲ 6,001 - 15,000  
▲ 15,001 - 30,000  
▲ 30,001 - 50,000  
▲ 50,001 - 100,000  
▲ More than 100,000 per day



Source: ©2012 Market Planning Solutions, Inc.

November 11, 2014

Made with Esri Business Analyst