

For Sale

Miles City Land

1.99 Acres

NAIBusiness Properties



S. Haynes Ave. 2 Acre Parcel

1817 South Haynes Avenue
Miles City, Montana 59301

Property Highlights

- Surrounded by highway services including hotels, fuel, shopping and restaurants
- Adjacent to new Cenex Truck Stop that draws a large amount of Interstate traffic
- City water and sewer in the street
- Zoned C-1 Commercial
- 1.997 acres for \$450,000 (\$5.16 PSF)

Property Description

This is a developing area of Miles City near an I-90 Interchange.



For more information

Drew Smith CCIM

O: 406 294 6306

dsmith@naibusinessproperties.com


NO WARRANTY OR REPRESENTATION, EXPRESS OR IMPLIED, IS MADE AS TO THE ACCURACY OF THE INFORMATION CONTAINED HEREIN, AND THE SAME IS SUBMITTED SUBJECT TO ERRORS, OMISSIONS, CHANGE OF PRICE, RENTAL OR OTHER CONDITIONS, PRIOR SALE, LEASE OR FINANCING, OR WITHDRAWAL WITHOUT NOTICE, AND OF ANY SPECIAL LISTING CONDITIONS IMPOSED BY OUR PRINCIPALS NO WARRANTIES OR REPRESENTATIONS ARE MADE AS TO THE CONDITION OF THE PROPERTY OR ANY HAZARDS CONTAINED THEREIN ARE ANY TO BE IMPLIED.

3312 4th Avenue North

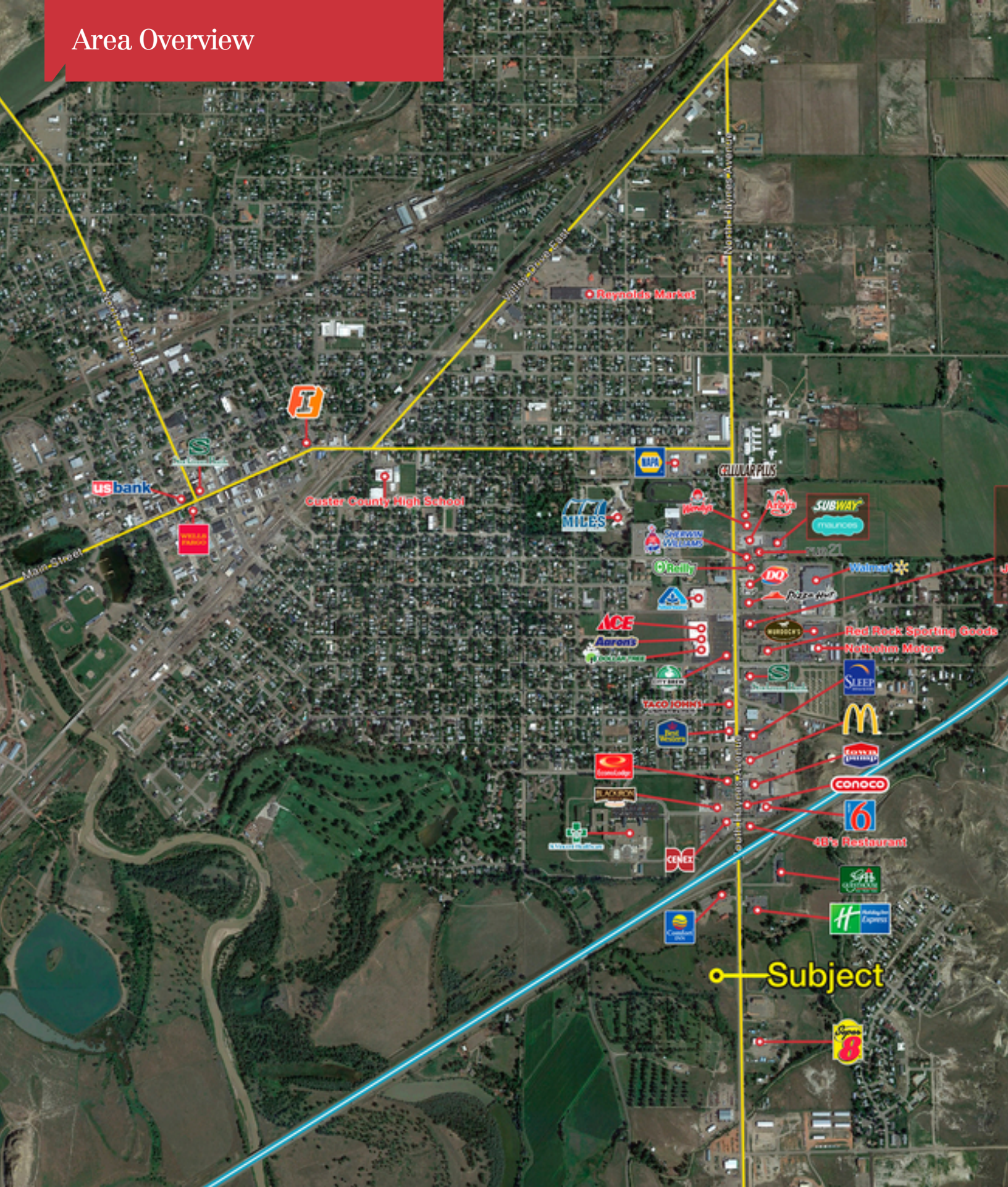
Billings, MT 59101

406 256 5000 tel

naibusinessproperties.com

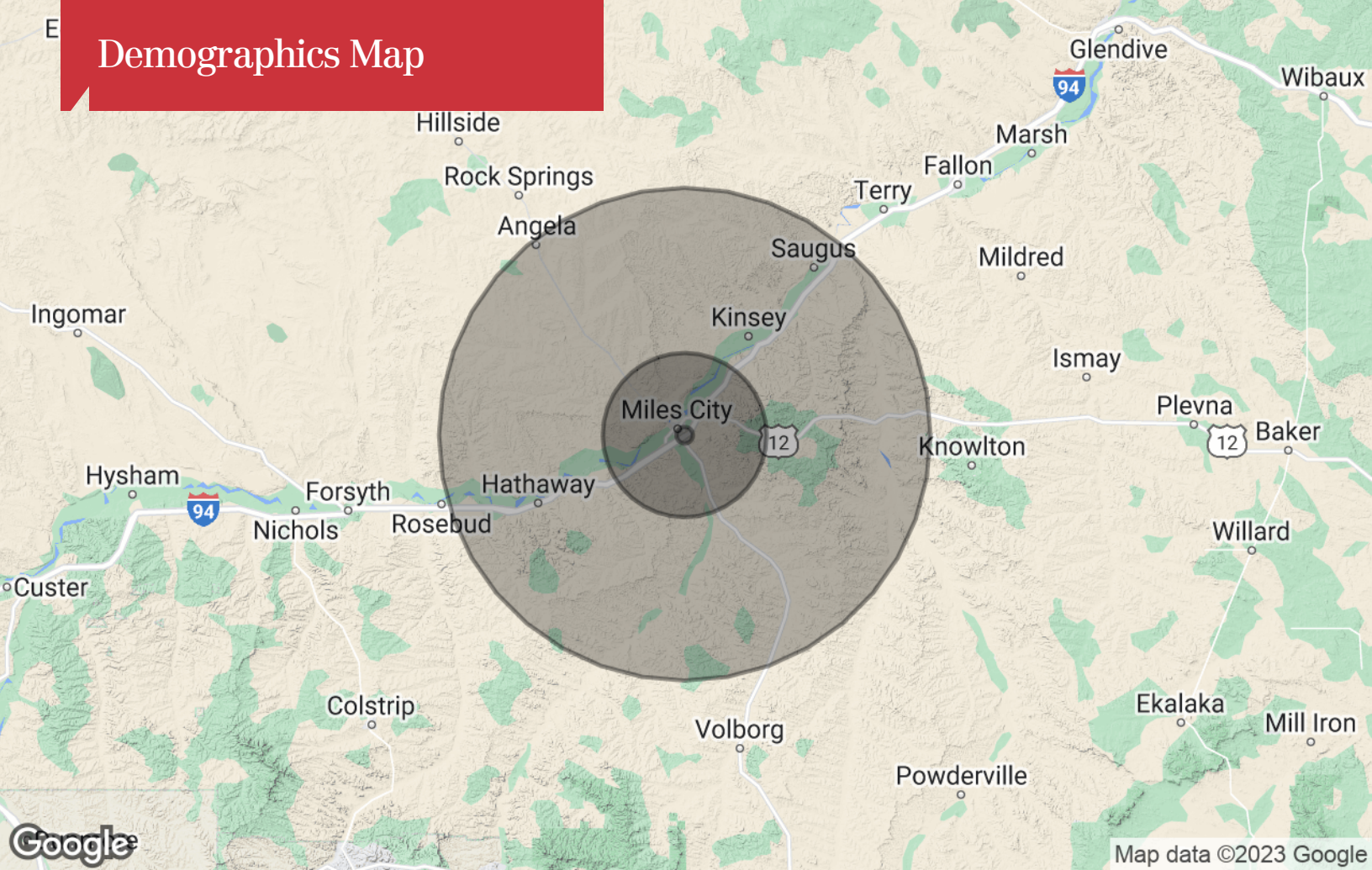


Area Overview



3312 4th Avenue North
 Billings, MT 59101
 406 256 5000 tel
naibusinessproperties.com

Demographics Map



Population	1 Mile	10 Miles	30 Miles
TOTAL POPULATION	1	3,057	3,993
MEDIAN AGE	67.1	44.6	45.5
MEDIAN AGE (MALE)	67.5	41.9	43.8
MEDIAN AGE (FEMALE)	66.8	45.8	46.3
Households & Income	1 Mile	10 Miles	30 Miles
TOTAL HOUSEHOLDS	0	1,546	1,919
# OF PERSONS PER HH		2.0	2.1
AVERAGE HH INCOME		\$36,831	\$43,906
AVERAGE HOUSE VALUE		\$84,530	\$85,515

* Demographic data derived from 2020 ACS - US Census